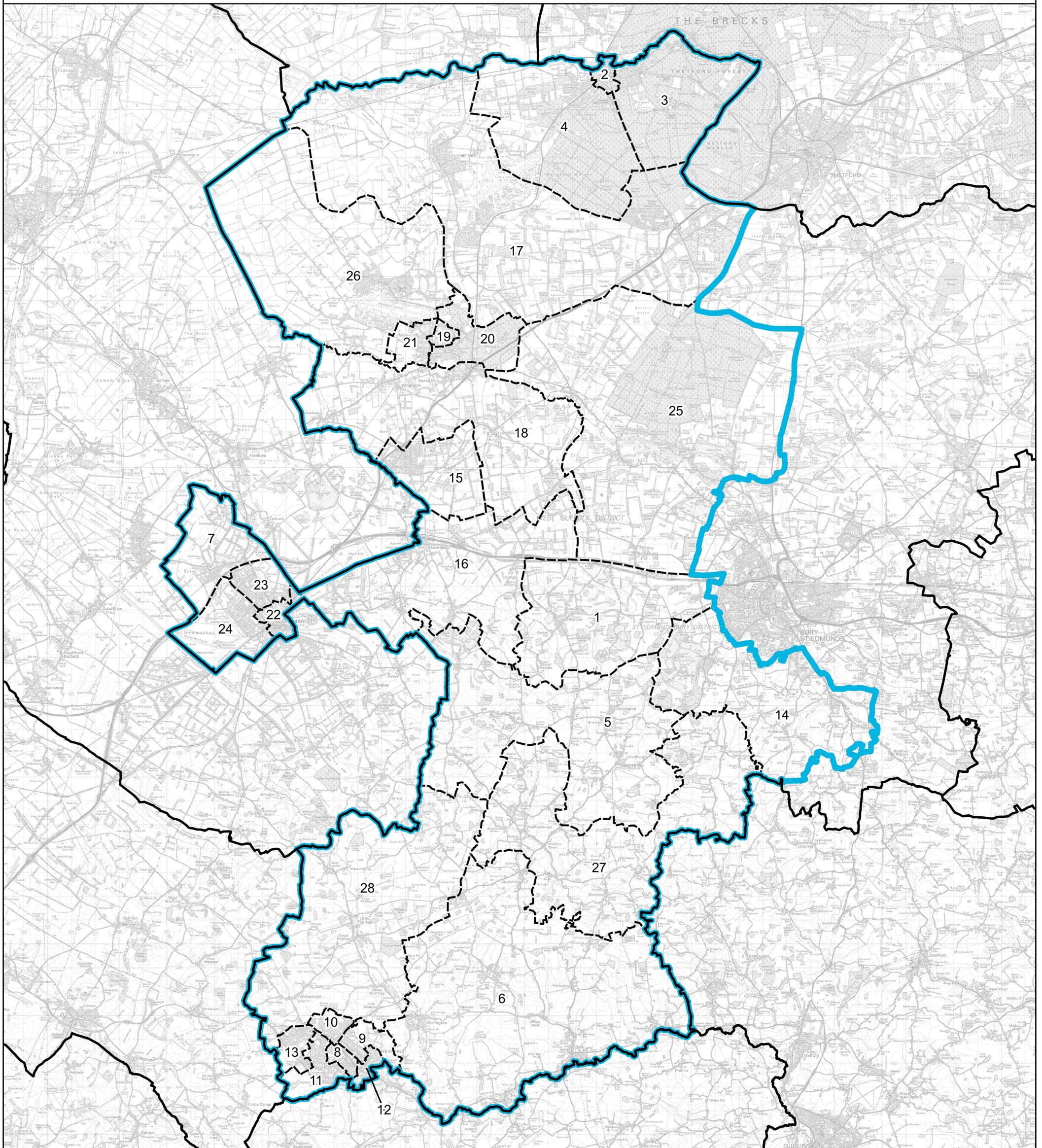





# Boundary Commission for England - Revised Proposals for the Eastern Region

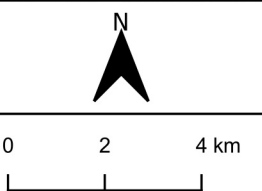
West Suffolk County Constituency - Electorate 76,243



**Wards:**

- |                             |                         |                                 |                             |
|-----------------------------|-------------------------|---------------------------------|-----------------------------|
| 1 Barrow                    | 7 Exning                | 15 Icen                         | 22 Newmarket East           |
| 2 Brandon Central           | 8 Haverhill Central     | 16 Kentford & Moulton           | 23 Newmarket North          |
| 3 Brandon East              | 9 Haverhill East        | 17 Lakenheath                   | 24 Newmarket West           |
| 4 Brandon West              | 10 Haverhill North      | 18 Manor                        | 25 Risby                    |
| 5 Chedburgh & Chevington    | 11 Haverhill South      | 19 Mildenhall Great Heath       | 26 The Rows                 |
| 6 Clare, Hundon & Kedington | 12 Haverhill South East | 20 Mildenhall Kingsway & Market | 27 Whepstead & Wickhambrook |
|                             | 13 Haverhill West       | 21 Mildenhall Queensway         | 28 Withersfield             |
|                             | 14 Horringer            |                                 |                             |

-  Constituency
-  Local Authorities
-  Wards



© Crown copyright and database rights 2022 OS 100018289. You are permitted to use this data solely to enable you to respond to, or interact with, the organisation that provided you with the data. You are not permitted to copy, sub-licence, distribute or sell any of this data to third parties in any form. Third party rights to enforce the terms of this licence shall be reserved to OS.

## West Suffolk County Constituency