

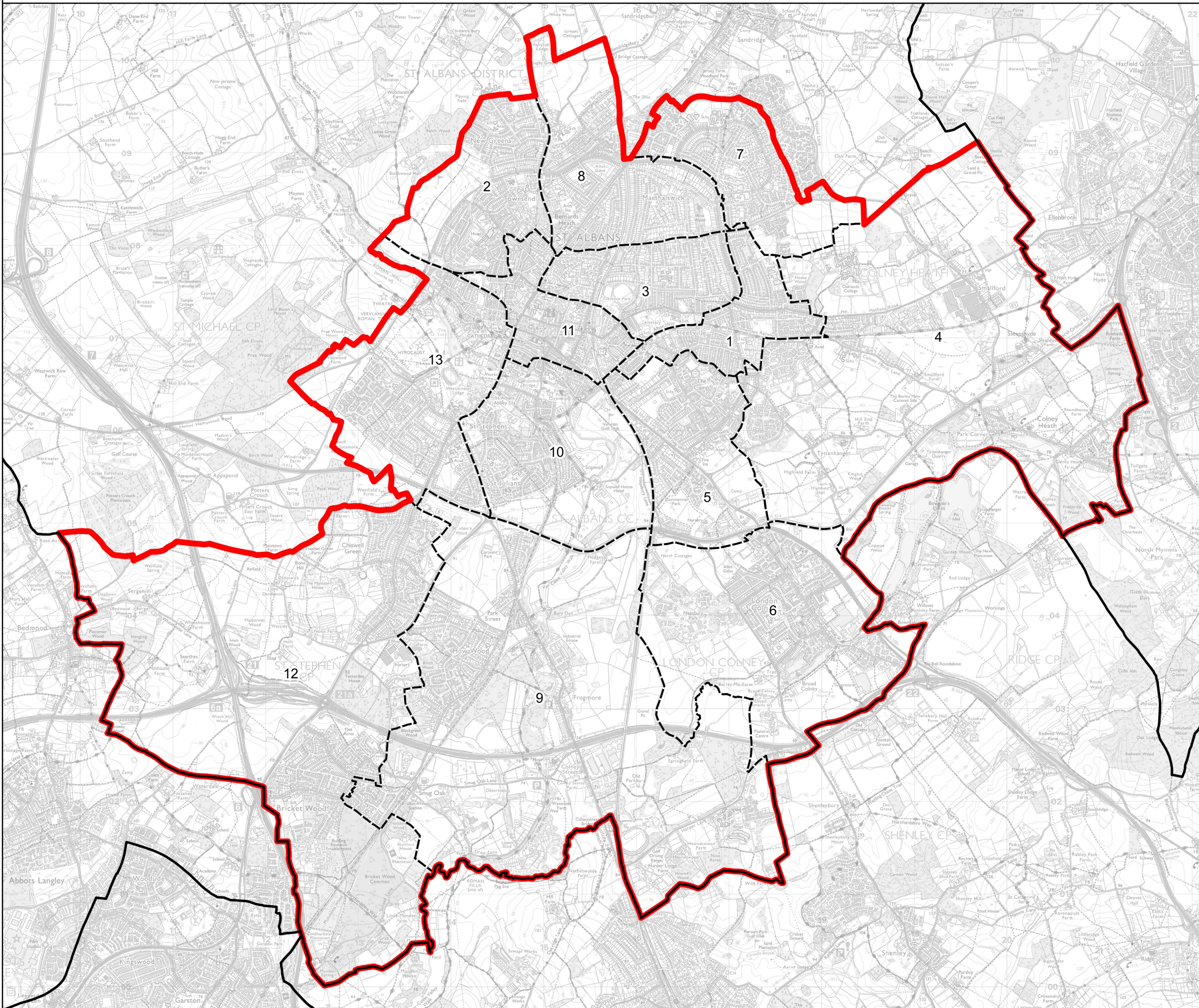
Boundary Commission for England - Revised Proposals for the Eastern Region


St Albans County Constituency - Electorate 70,881





Wards:

- 1 Ashley
- 2 Batchwood
- 3 Clarence
- 4 Colney Heath
- 5 Cunningham
- 6 London Colney
- 7 Marshalswick North
- 8 Marshalswick South
- 9 Park Street
- 10 Sopwell
- 11 St. Peters
- 12 St. Stephen
- 13 Verulam




 Constituency

 Local Authorities

 Wards

0 0.6 1.2 km



© Crown copyright and database rights 2022 OS 100018289. You are permitted to use this data solely to enable you to respond to, or interact with, the organisation that provided you with the data. You are not permitted to copy, sub-licence, distribute or sell any of this data to third parties in any form. Third party rights to enforce the terms of this licence shall be reserved to OS.

St Albans County Constituency