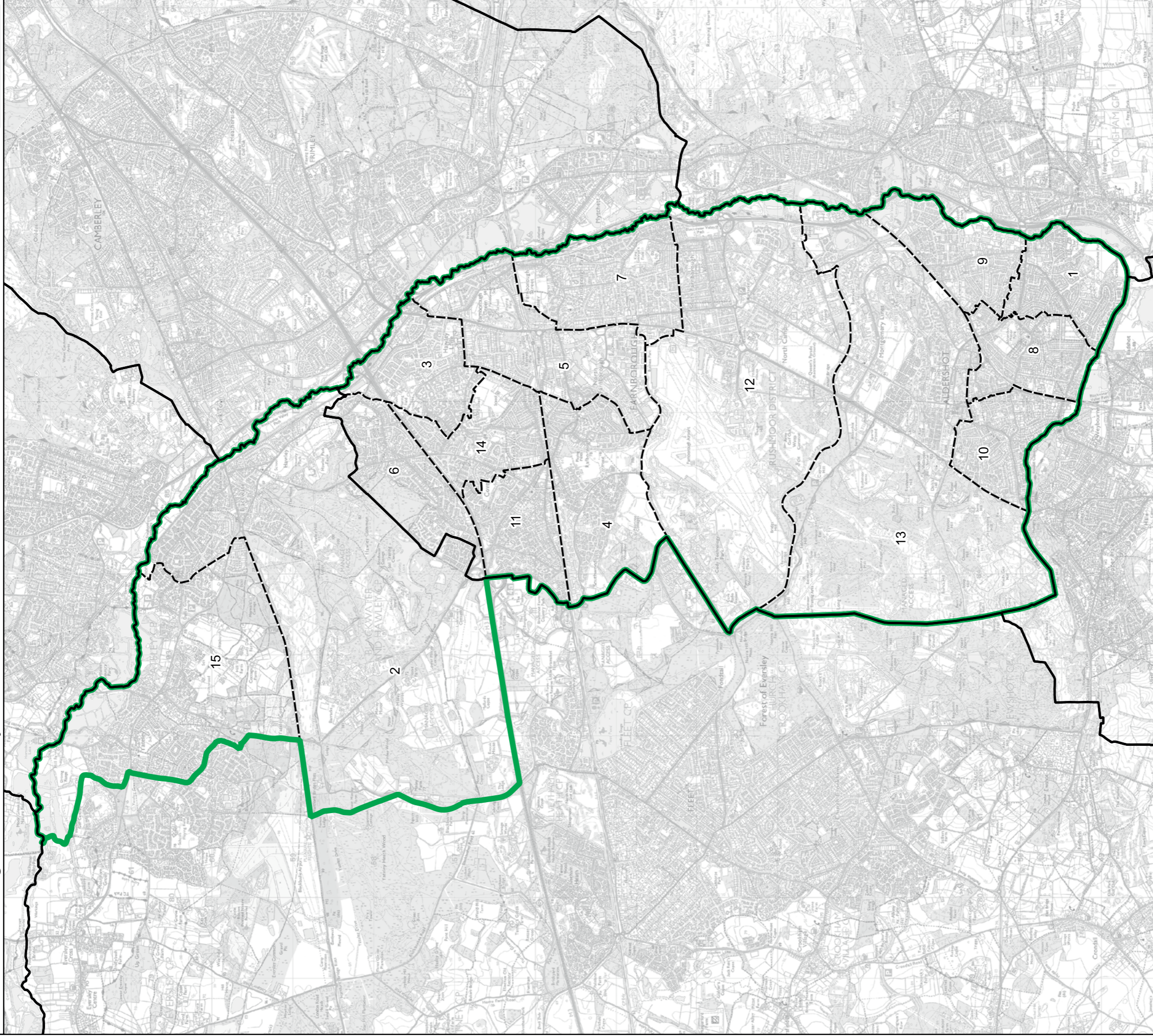
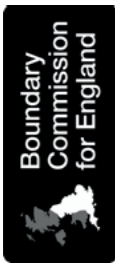


# South East

- 284 Aldershot BC
- 285 Arundel and South Downs CC
- 286 Ashford CC
- 287 Aylesbury CC
- 288 Banbury CC
- 289 Basingstoke BC
- 290 Beaconsfield CC
- 291 Bexhill and Battle CC
- 292 Bicester and Woodstock CC
- 293 Bognor Regis and Littlehampton BC
- 294 Bracknell BC
- 295 Brighton Kemptown and Peacehaven BC
- 296 Brighton Pavilion BC
- 297 Buckingham and Bletchley CC
- 298 Canterbury CC
- 299 Chatham and Aylesford CC
- 300 Chesham and Amersham CC
- 301 Chichester CC
- 302 Crawley BC
- 303 Dartford CC
- 304 Didcot and Wantage CC
- 305 Dorking and Horley CC
- 306 Dover and Deal CC
- 307 Earley and Woodley BC
- 308 East Grinstead and Uckfield CC
- 309 East Hampshire CC
- 310 East Surrey CC
- 311 East Thanet BC
- 312 East Worthing and Shoreham CC
- 313 Eastbourne BC
- 314 Eastleigh BC
- 315 Epsom and Ewell BC
- 316 Esher and Walton BC
- 317 Fareham and Waterlooville CC
- 318 Farnham and Bordon CC
- 319 Faversham and Mid Kent CC
- 320 Folkestone and Hythe CC
- 321 Gillingham and Rainham BC
- 322 Godalming and Ash CC
- 323 Gosport BC
- 324 Gravesham CC
- 325 Guildford CC
- 326 Hamble Valley CC
- 327 Hastings and Rye CC
- 328 Havant BC
- 329 Henley and Thame CC
- 330 Herne Bay and Sandwich CC
- 331 Horsham CC
- 332 Hove and Portslade BC
- 333 Isle of Wight East CC
- 334 Isle of Wight West CC
- 335 Lewes CC
- 336 Maidenhead CC
- 337 Maidstone and Malling CC
- 338 Mid Buckinghamshire CC
- 339 Mid Sussex CC
- 340 Milton Keynes Central BC
- 341 Milton Keynes North CC
- 342 New Forest East CC
- 343 New Forest West CC
- 344 Newbury CC
- 345 North East Hampshire CC
- 346 North West Hampshire CC
- 347 Oxford East BC
- 348 Oxford West and Abingdon CC
- 349 Portsmouth North BC
- 350 Portsmouth South BC
- 351 Reading Central BC
- 352 Reading West and Mid Berkshire CC
- 353 Reigate CC
- 354 Rochester and Strood CC
- 355 Romsey and Southampton North CC
- 356 Runnymede and Weybridge CC
- 357 Sevenoaks CC
- 358 Sittingbourne and Sheppey CC
- 359 Slough BC
- 360 Southampton Itchen BC
- 361 Southampton Test BC
- 362 Spelthorne BC
- 363 Surrey Heath CC
- 364 Sussex Weald CC
- 365 Tonbridge CC
- 366 Tunbridge Wells CC
- 367 Weald of Kent CC
- 368 Winchester CC
- 369 Windsor CC
- 370 Witney CC
- 371 Woking BC
- 372 Wokingham CC
- 373 Worthing West CC
- 374 Wycombe CC

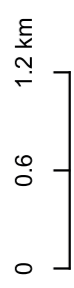
Boundary Commission for England - Final Recommendations for the South East Region  
 Aldershot Borough Constituency - Electorate 76,765



Wards:

- 1 Aldershot Park
- 2 Blackwater and Hawley
- 3 Cherrywood
- 4 Cove and Southwood
- 5 Empress
- 6 Fernhill
- 7 Knellwood
- 8 Manor Park
- 9 North Town
- 10 Rowhill
- 11 St. John's
- 12 St. Mark's
- 13 Wellington
- 14 West Heath
- 15 Yateley East

- Constituency
- Local Authorities
- Wards



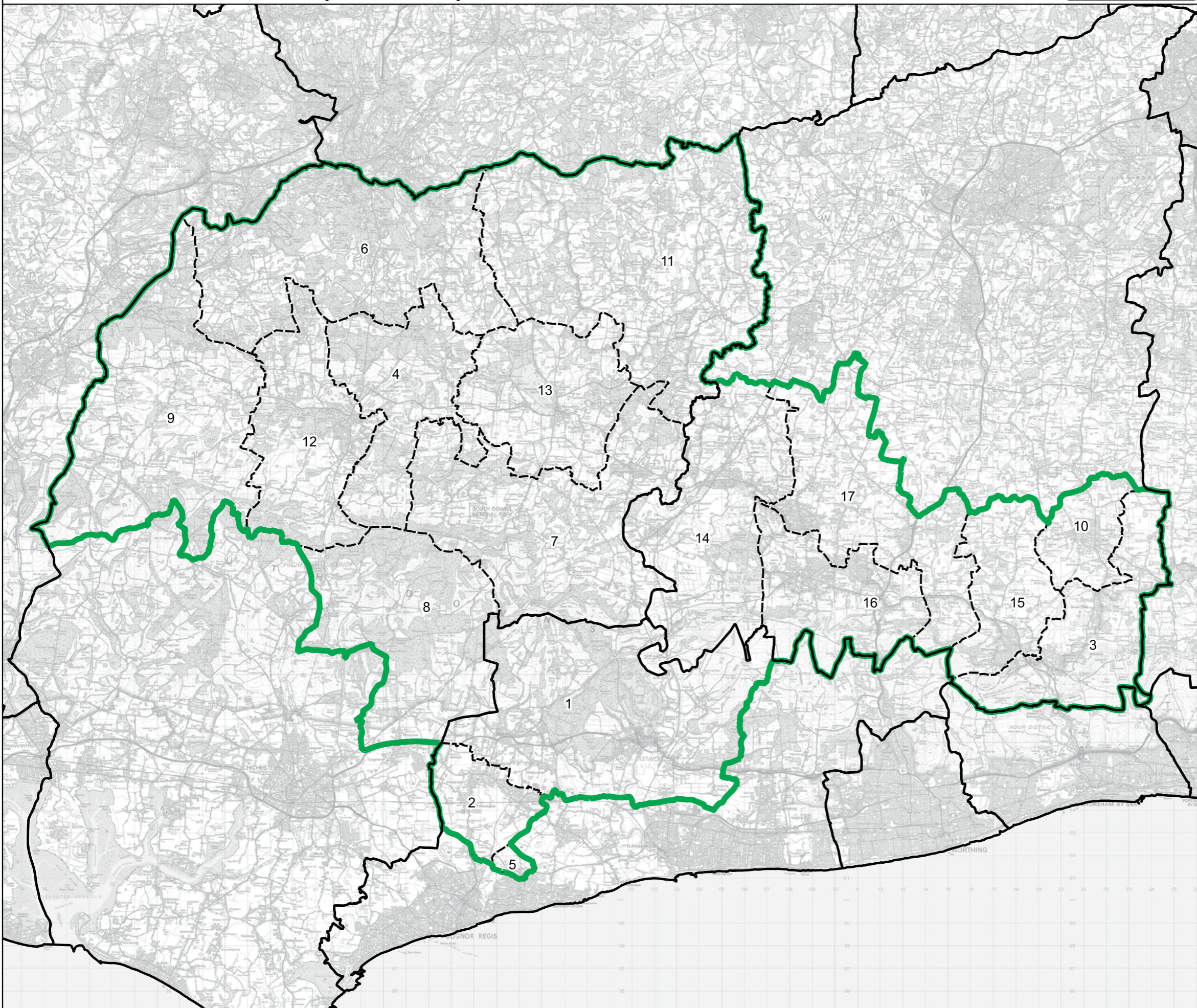
© Crown copyright and database rights 2023 OS 100018289. You are permitted to use this data solely to enable you to respond to, or interact with, the organisation that provided you with the data. You are not permitted to copy, sub-licence, distribute or sell any of this data to third parties in any form. Third party rights to enforce the terms of this licence shall be reserved to OS.

Aldershot Borough Constituency



Wards:

- 1 Arundel & Walberton
- 2 Barnham
- 3 Bramber, Upper Beeding & Woodmancote
- 4 Easebourne
- 5 Felpham East (Part)
- 6 Fernhurst
- 7 Fittleworth
- 8 Goodwood (Part)
- 9 Harting
- 10 Henfield
- 11 Loxwood
- 12 Midhurst
- 13 Petworth
- 14 Pulborough, Coldwaltham & Amberley
- 15 Steyning & Ashurst
- 16 Storrington & Washington
- 17 West Chiltoning, Thakeham & Ashington



- Constituency
- Local Authorities
- Wards

0 2 4 km

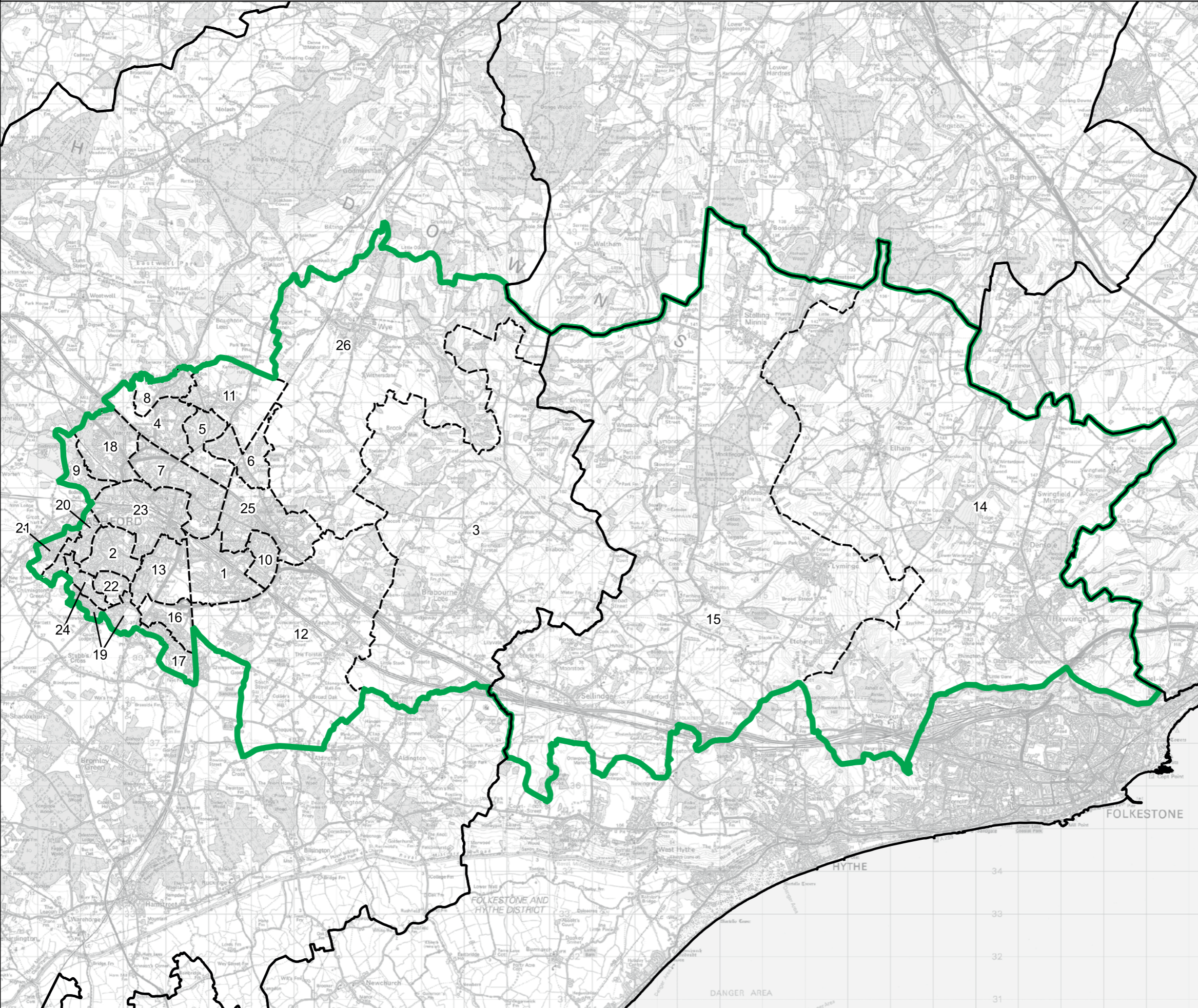
© Crown copyright and database rights 2023 OS 100018289. You are permitted to use this data solely to enable you to respond to, or interact with, the organisation that provided you with the data. You are not permitted to copy, sub-licence, distribute or sell any of this data to third parties in any form. Third party rights to enforce the terms of this licence shall be reserved to OS.

# Boundary Commission for England - Final Recommendations for the South East Region

Ashford County Constituency - Electorate 73,546



- Wards:
- 1 Aylesford & East Stour
  - 2 Beaver
  - 3 Bircholt
  - 4 Bockhanger
  - 5 Bybrook
  - 6 Conningbrook & Little Burton Farm
  - 7 Furley
  - 8 Goat Lees
  - 9 Godinton
  - 10 Highfield
  - 11 Kennington
  - 12 Mersham, Sevington South with Finberry
  - 13 Norman
  - 14 North Downs East
  - 15 North Downs West
  - 16 Park Farm North
  - 17 Park Farm South
  - 18 Repton
  - 19 Roman
  - 20 Singleton East
  - 21 Singleton West
  - 22 Stanhope
  - 23 Victoria
  - 24 Washford
  - 25 Willesborough
  - 26 Wye with Hinxhill



- Constituency
- Local Authorities
- Wards

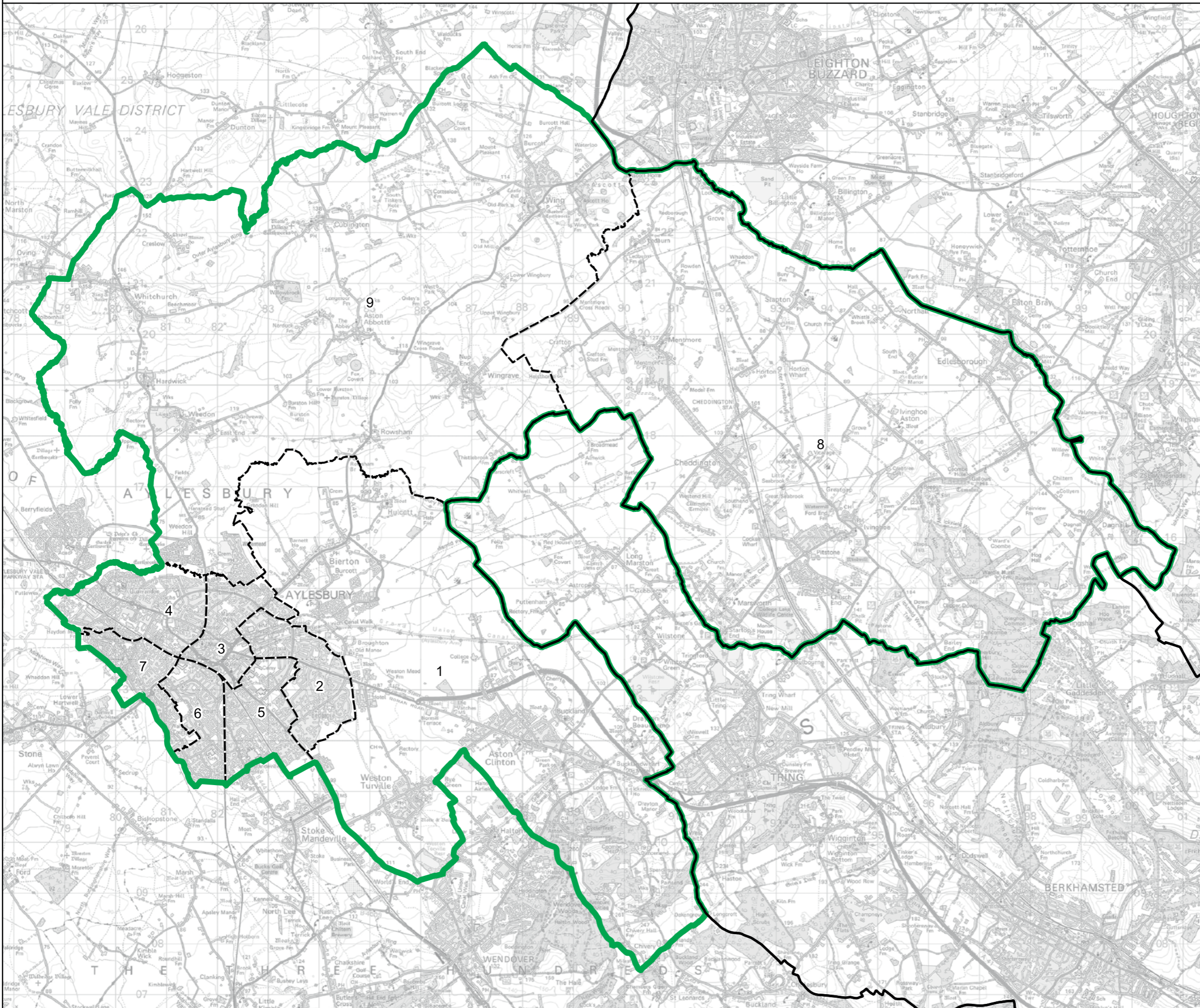
0 1 2 km

© Crown copyright and database rights 2023 OS 100018289. You are permitted to use this data solely to enable you to respond to, or interact with, the organisation that provided you with the data. You are not permitted to copy, sub-licence, distribute or sell any of this data to third parties in any form. Third party rights to enforce the terms of this licence shall be reserved to OS.



Wards:

- 1 Aston Clinton and Berton
- 2 Aylesbury East
- 3 Aylesbury North
- 4 Aylesbury North West
- 5 Aylesbury South East
- 6 Aylesbury South West
- 7 Aylesbury West
- 8 Ivinghoe
- 9 Wing

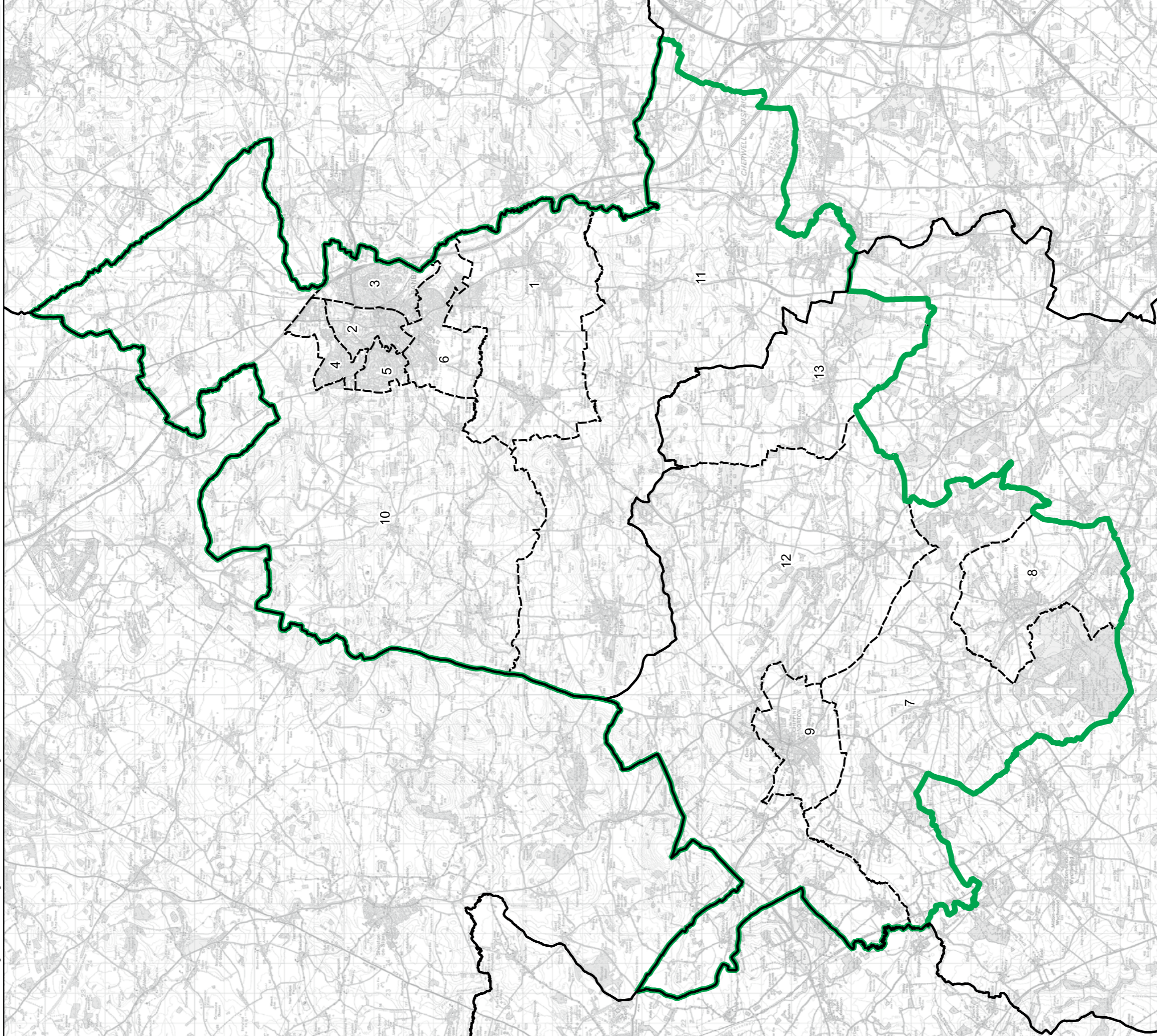



- Constituency
- Local Authorities
- Wards

0 1 2 km

© Crown copyright and database rights 2023 OS 100018289. You are permitted to use this data solely to enable you to respond to, or interact with, the organisation that provided you with the data. You are not permitted to copy, sub-licence, distribute or sell any of this data to third parties in any form. Third party rights to enforce the terms of this licence shall be reserved to OS.

Boundary Commission for England - Final Recommendations for the South East Region  
 Banbury County Constituency - Electorate 69,943



**Wards:**

1 Adderbury, Bloxham & Bodicote	6 Banbury, Calthorpe & Easington	11 Deddington
2 Banbury Cross & Neithrop	7 Chadlington and Churchill	12 Kingham, Rollright and Erstone
3 Banbury Grimsbury & Hightown	8 Charbury and Finstock	13 The Bartons
4 Banbury Hardwick	9 Chipping Norton	
5 Banbury Ruscombe	10 Cropredy, Sibfords & Wroxton	

**Legend:**

- Constituency
- Local Authorities
- Wards

**Scale:** 0 1 2 km

**North Arrow:** N

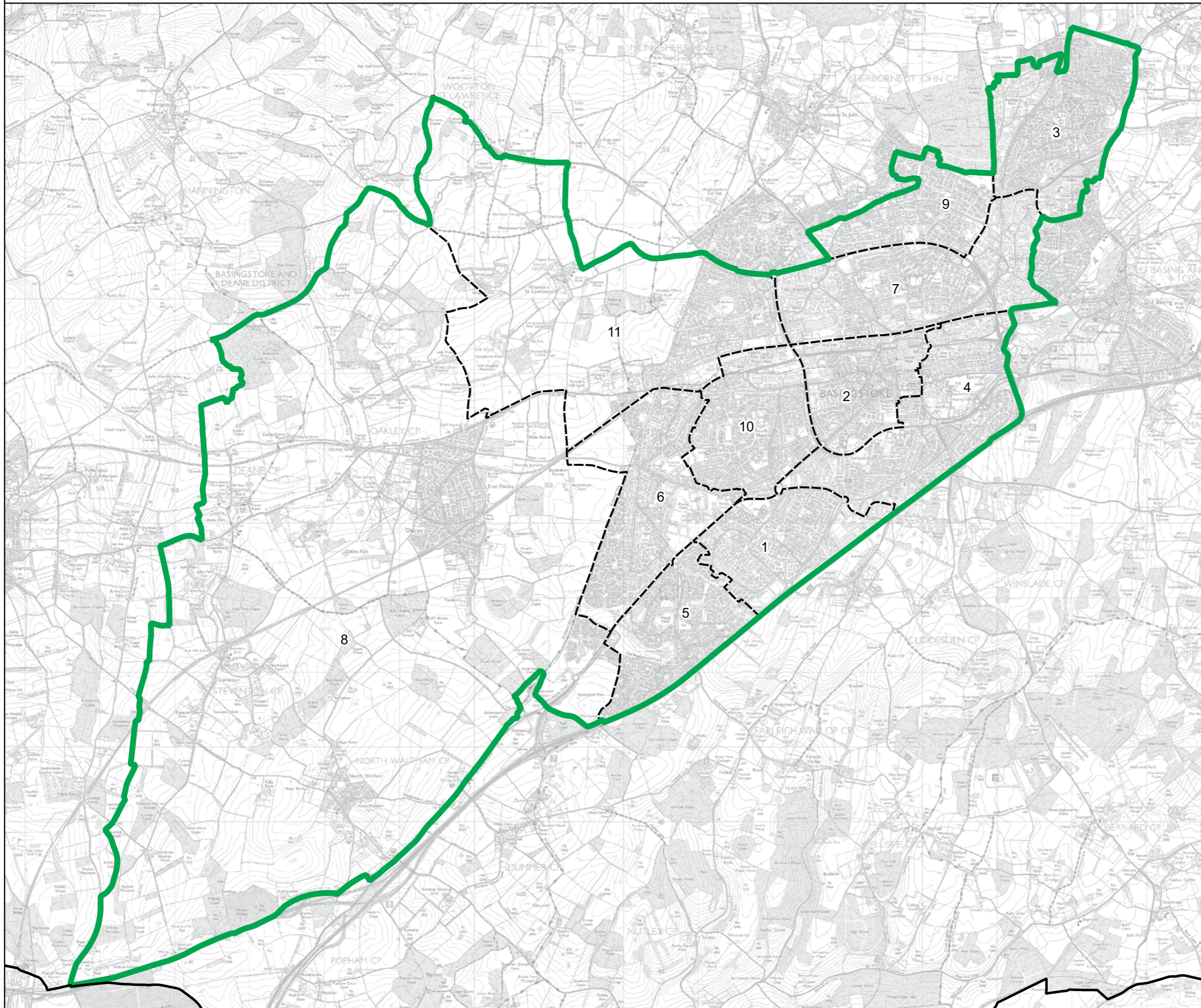
© Crown copyright and database rights 2023 OS 100018289. You are permitted to use this data solely to enable you to respond to, or interact with, the organisation that provided you with the data. You are not permitted to copy, sub-licence, distribute or sell any of this data to third parties in any form. Third party rights to enforce the terms of this licence shall be reserved to OS.

Banbury County Constituency



Wards:

- 1 Brighton Hill
- 2 Brookvale & Kings Furlong
- 3 Chineham
- 4 Eastrop & Grove
- 5 Hatch Warren & Beggarwood
- 6 Kempshott & Buckskin
- 7 Norden
- 8 Oakley & The Candovers (Part)
- 9 Popley
- 10 South Ham
- 11 Winklebury & Manydown



- Constituency
- Local Authorities
- Wards

0 0.7 1.4 km

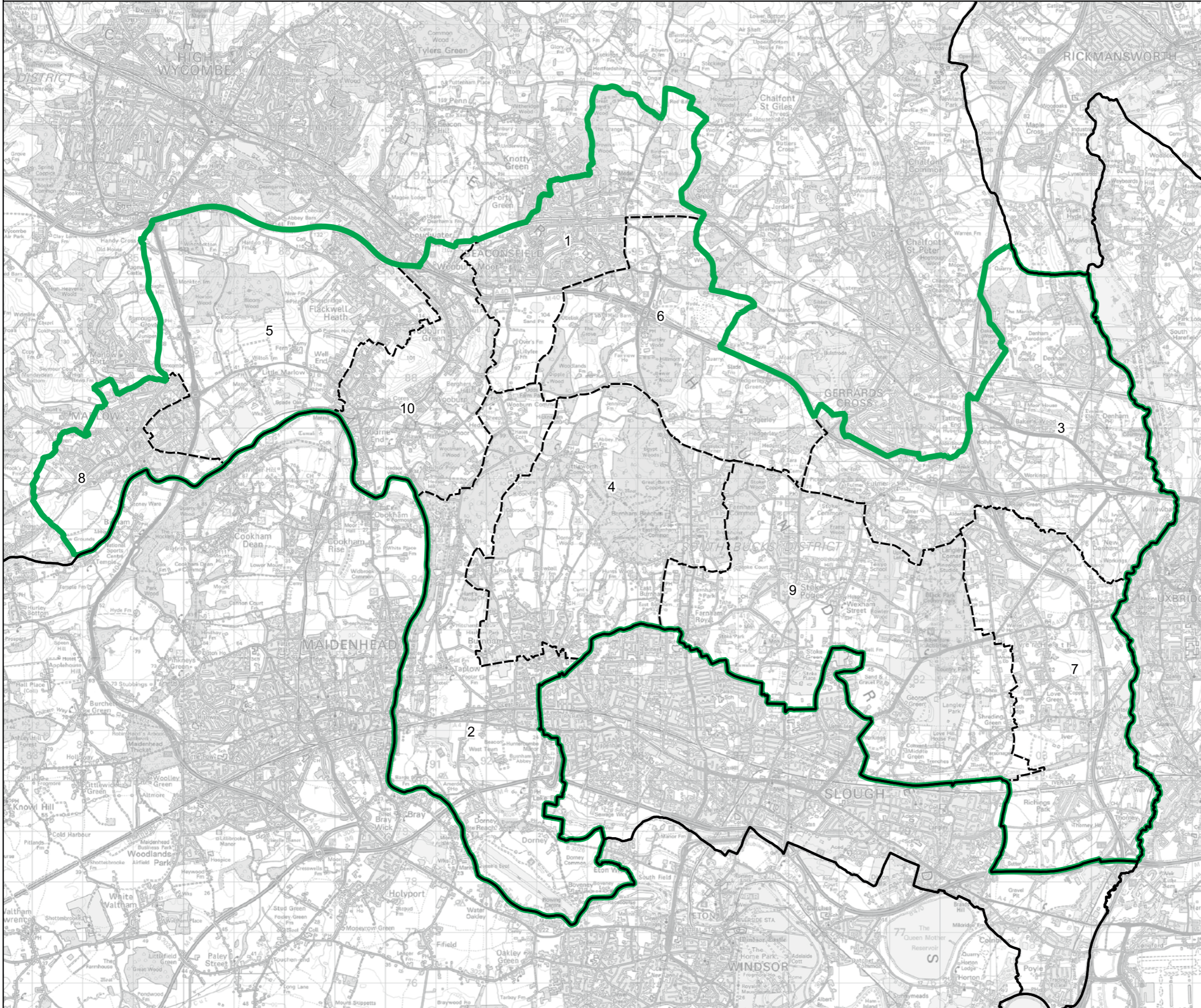
© Crown copyright and database rights 2023 OS 100018289. You are permitted to use this data solely to enable you to respond to, or interact with, the organisation that provided you with the data. You are not permitted to copy, sub-licence, distribute or sell any of this data to third parties in any form. Third party rights to enforce the terms of this licence shall be reserved to OS.

Basingstoke Borough Constituency



Wards:

- 1 Beaconsfield
- 2 Cliveden
- 3 Denham (Part)
- 4 Farnham Common and Burnham Beeches
- 5 Flackwell Heath, Little Marlow and Marlow South East
- 6 Gerrards Cross (Part)
- 7 Iver
- 8 Marlow
- 9 Stoke Poges and Wexham
- 10 The Wooburns, Bourne End and Hedsor



- Constituency
- Local Authorities
- Wards

0 1 2 km

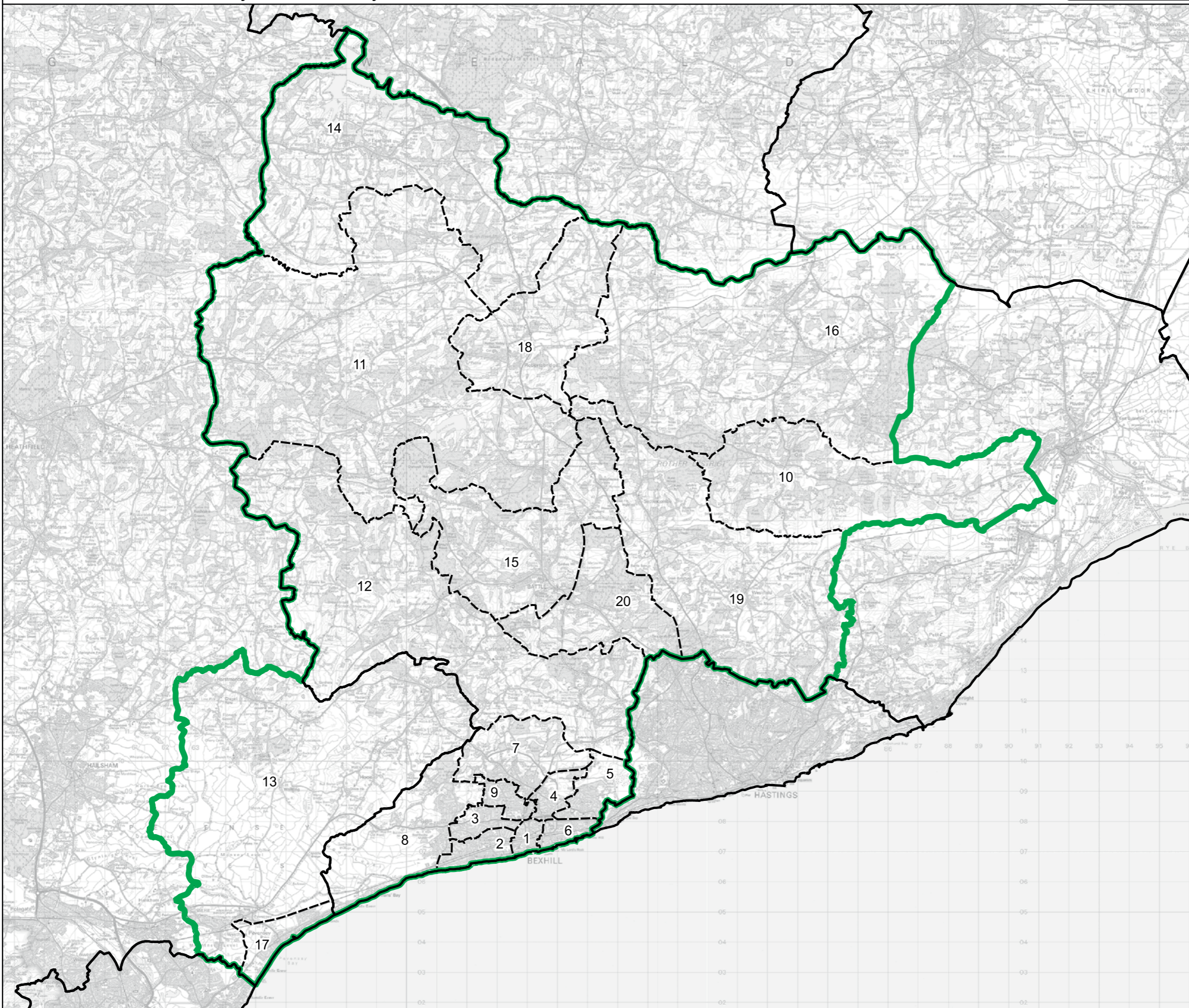
© Crown copyright and database rights 2023 OS 100018289. You are permitted to use this data solely to enable you to respond to, or interact with, the organisation that provided you with the data. You are not permitted to copy, sub-licence, distribute or sell any of this data to third parties in any form. Third party rights to enforce the terms of this licence shall be reserved to OS.





Wards:

- 1 Bexhill Central
- 2 Bexhill Collington
- 3 Bexhill Kewhurst
- 4 Bexhill Old Town & Worsham
- 5 Bexhill Pebsham & St. Michaels
- 6 Bexhill Sackville
- 7 Bexhill Sidley
- 8 Bexhill St. Marks
- 9 Bexhill St. Stephens
- 10 Brede & Udimore
- 11 Burwash & the Weald
- 12 Catsfield & Crowhurst
- 13 Herstmonceux & Pevensey Levels
- 14 Hurst Green & Ticehurst
- 15 North Battle, Netherfield & Whatlington
- 16 Northern Rother
- 17 Pevensey Bay
- 18 Robertsbridge
- 19 Sedlescombe & Westfield
- 20 South Battle & Telham



- Constituency
- Local Authorities
- Wards

0 1 2 km

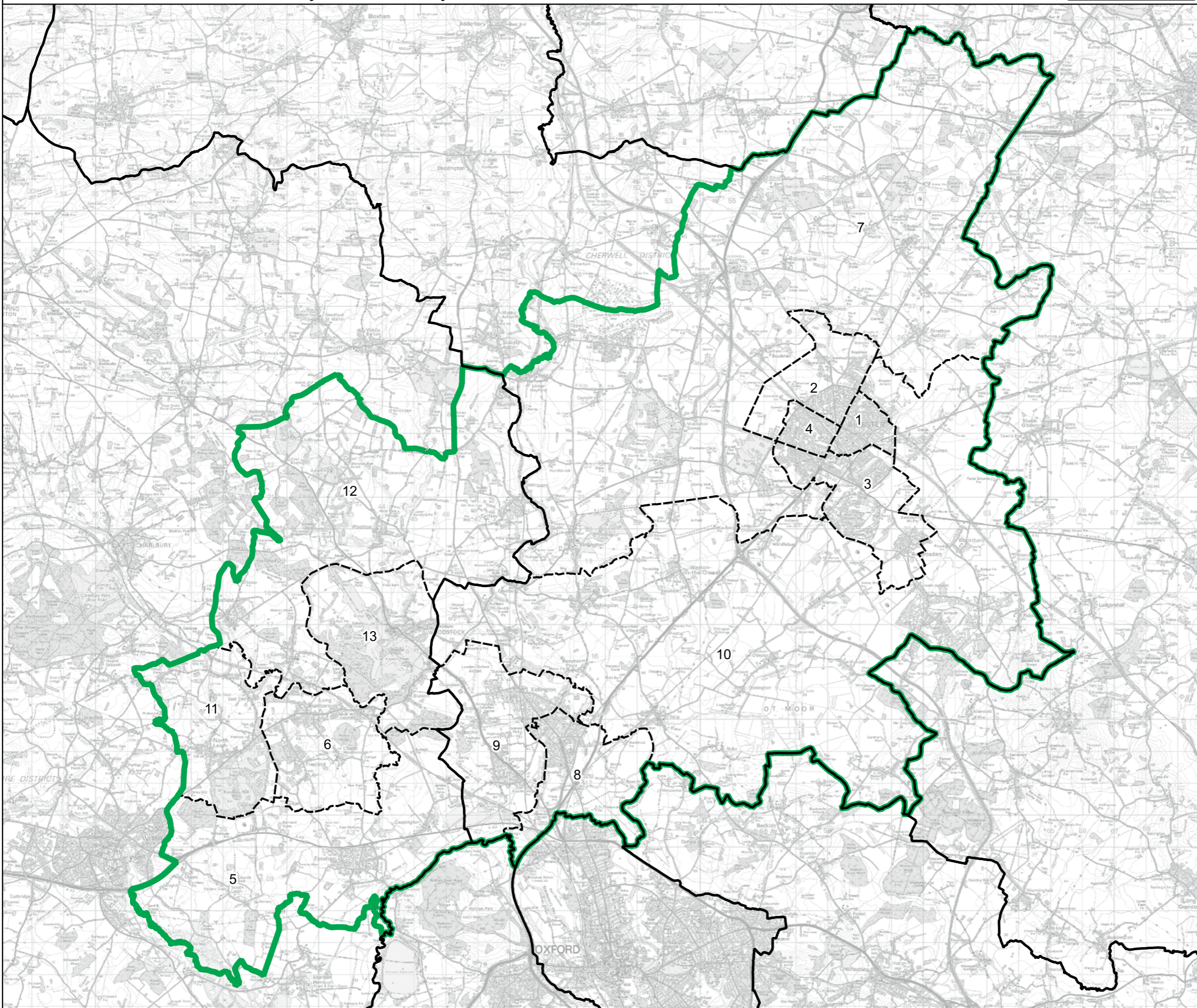
© Crown copyright and database rights 2023 OS 100018289. You are permitted to use this data solely to enable you to respond to, or interact with, the organisation that provided you with the data. You are not permitted to copy, sub-licence, distribute or sell any of this data to third parties in any form. Third party rights to enforce the terms of this licence shall be reserved to OS.

Bexhill and Battle County Constituency

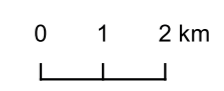


Wards:

- 1 Bicester East
- 2 Bicester North & Caversfield
- 3 Bicester South & Ambrosden
- 4 Bicester West
- 5 Eynsham and Cassington
- 6 Freeland and Hanborough
- 7 Fringford & Heyfords
- 8 Kidlington East
- 9 Kidlington West
- 10 Launton & Otmoor
- 11 North Leigh
- 12 Stonesfield and Tackley
- 13 Woodstock and Bladon



- Constituency
- Local Authorities
- Wards

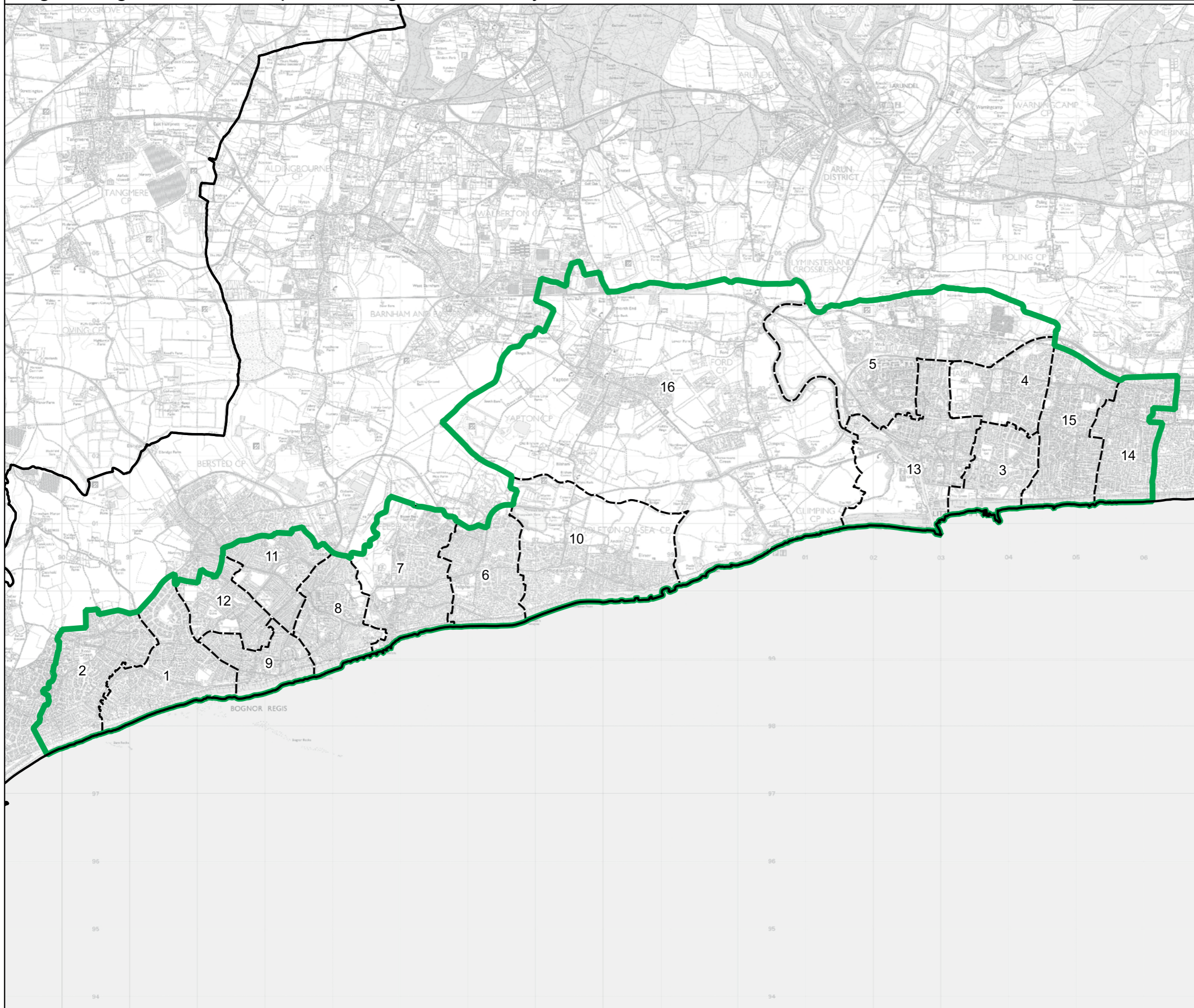


© Crown copyright and database rights 2023 OS 100018289. You are permitted to use this data solely to enable you to respond to, or interact with, the organisation that provided you with the data. You are not permitted to copy, sub-licence, distribute or sell any of this data to third parties in any form. Third party rights to enforce the terms of this licence shall be reserved to OS.

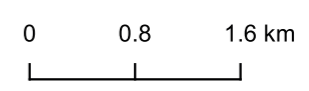


Wards:

- 1 Aldwick East
- 2 Aldwick West
- 3 Beach
- 4 Brookfield
- 5 Courtwick with Toddington
- 6 Felpham East (Part)
- 7 Felpham West
- 8 Hotham
- 9 Marine
- 10 Middleton-on-Sea
- 11 Orchard
- 12 Pevensey
- 13 River
- 14 Rustington East
- 15 Rustington West
- 16 Yapton



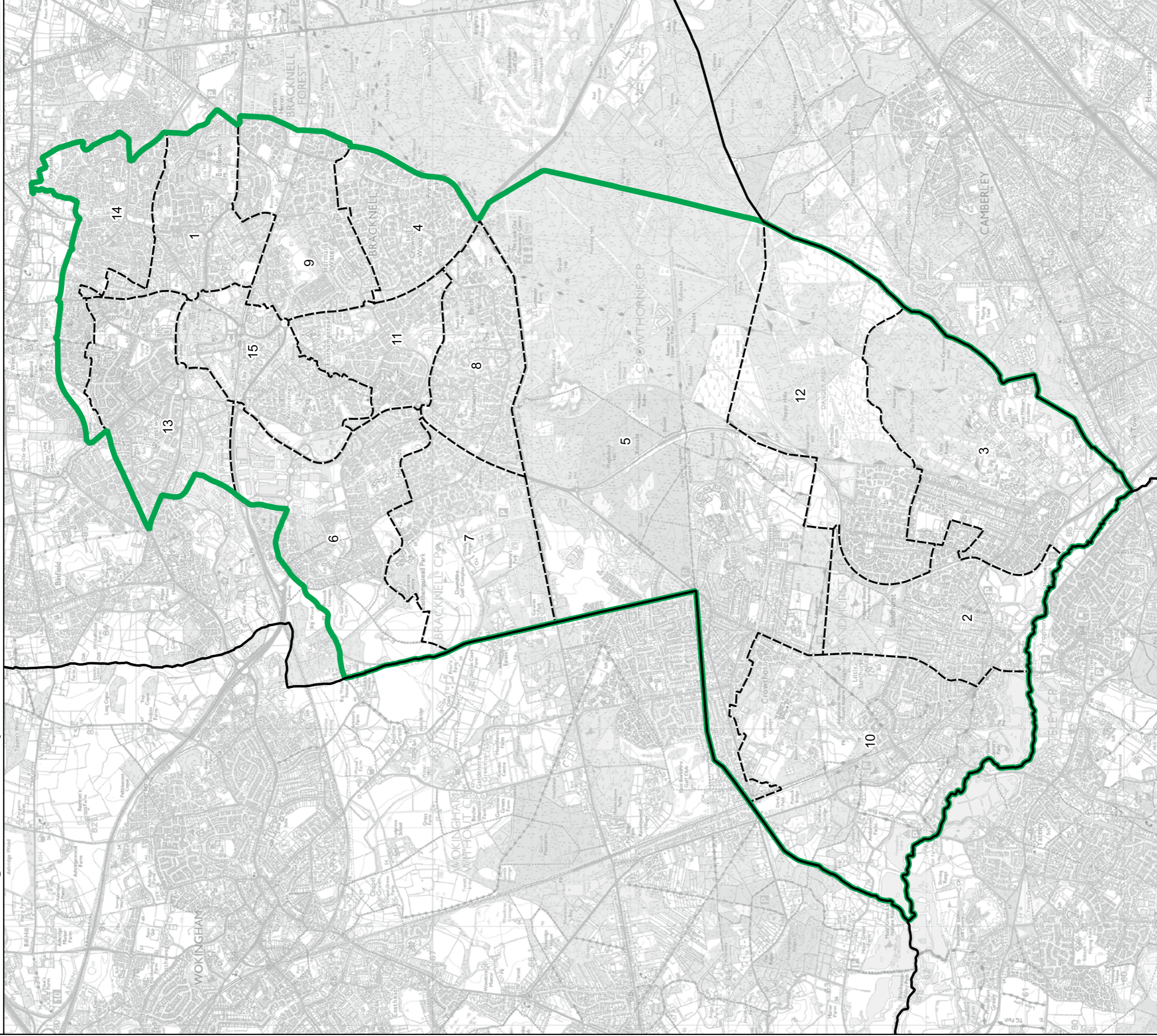

- Constituency
- Local Authorities
- Wards



© Crown copyright and database rights 2023 OS 100018289. You are permitted to use this data solely to enable you to respond to, or interact with, the organisation that provided you with the data. You are not permitted to copy, sub-licence, distribute or sell any of this data to third parties in any form. Third party rights to enforce the terms of this licence shall be reserved to OS.


Bognor Regis and Littlehampton Borough Constituency

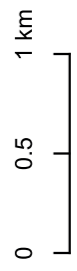
Boundary Commission for England - Final Recommendations for the South East Region  
 Bracknell Borough Constituency - Electorate 70,247



Wards:

- |                        |                                    |
|------------------------|------------------------------------|
| 1 Bullbrook            | 9 Harmans Water                    |
| 2 Central Sandhurst    | 10 Little Sandhurst and Wellington |
| 3 College Town         | 11 Old Bracknell                   |
| 4 Crown Wood           | 12 Owlsmoor                        |
| 5 Crowthorne           | 13 Priestwood and Garth            |
| 6 Great Hollands North | 14 Warfield Harvest Ride           |
| 7 Great Hollands South | 15 Wildridings and Central         |
| 8 Hanworth             |                                    |

-  Constituency
-  Local Authorities
-  Wards



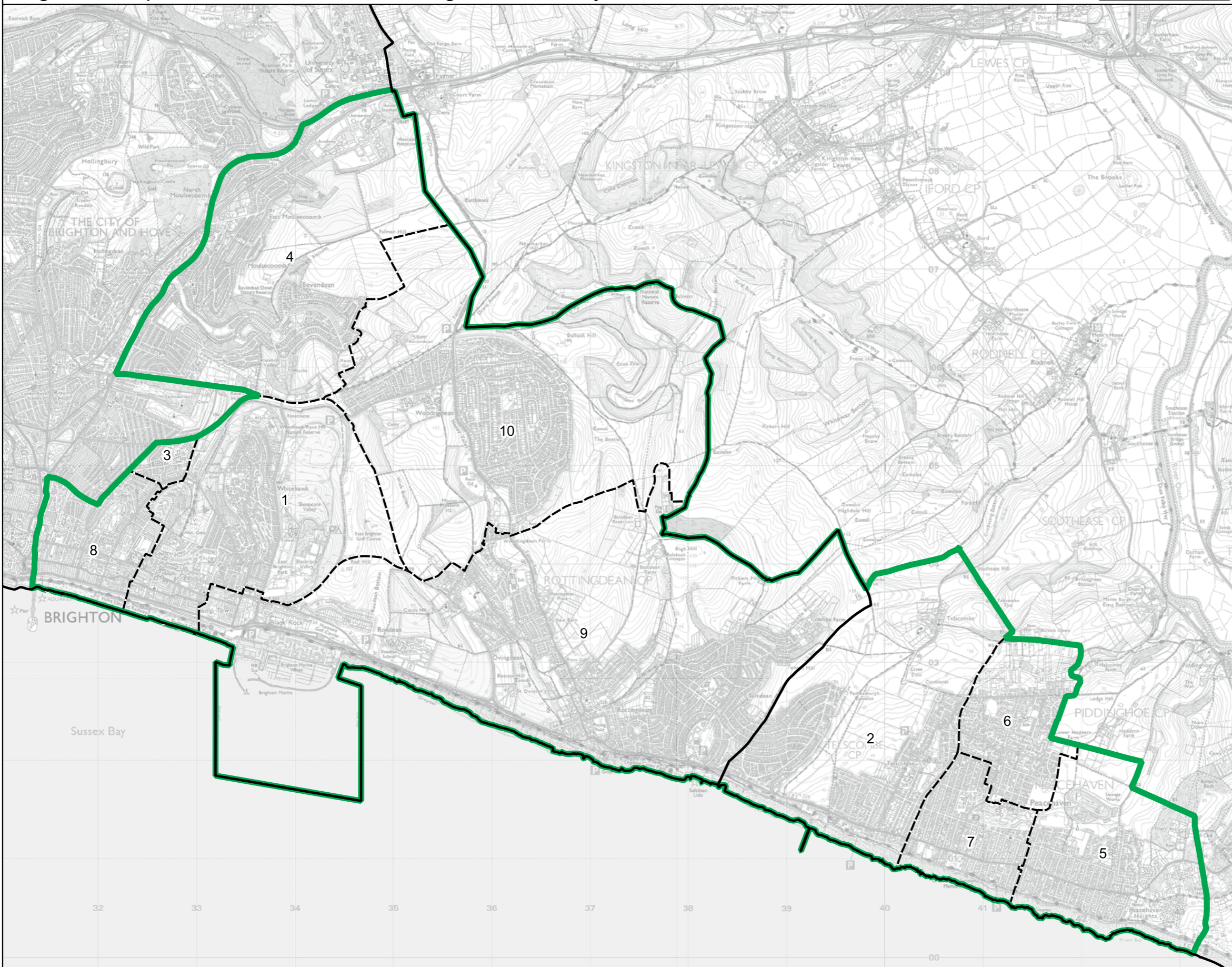
© Crown copyright and database rights 2023 OS 100018269. You are permitted to use this data solely to enable you to respond to, or interact with, the organisation that provided you with the data. You are not permitted to copy, sub-licence, distribute or sell any of this data to third parties in any form. Third party rights to enforce the terms of this licence shall be reserved to OS.

Bracknell Borough Constituency



Wards:

- 1 East Brighton
- 2 East Saltdean & Telscombe Cliffs
- 3 Hanover and Elm Grove (Part)
- 4 Moulsecomb and Bevendean
- 5 Peacehaven East
- 6 Peacehaven North
- 7 Peacehaven West
- 8 Queen's Park
- 9 Rottingdean Coastal
- 10 Woodingdean



Constituency  
 Local Authorities  
 Wards

0      0.6      1.2 km

© Crown copyright and database rights 2023 OS 100018289. You are permitted to use this data solely to enable you to respond to, or interact with, the organisation that provided you with the data. You are not permitted to copy, sub-licence, distribute or sell any of this data to third parties in any form. Third party rights to enforce the terms of this licence shall be reserved to OS.

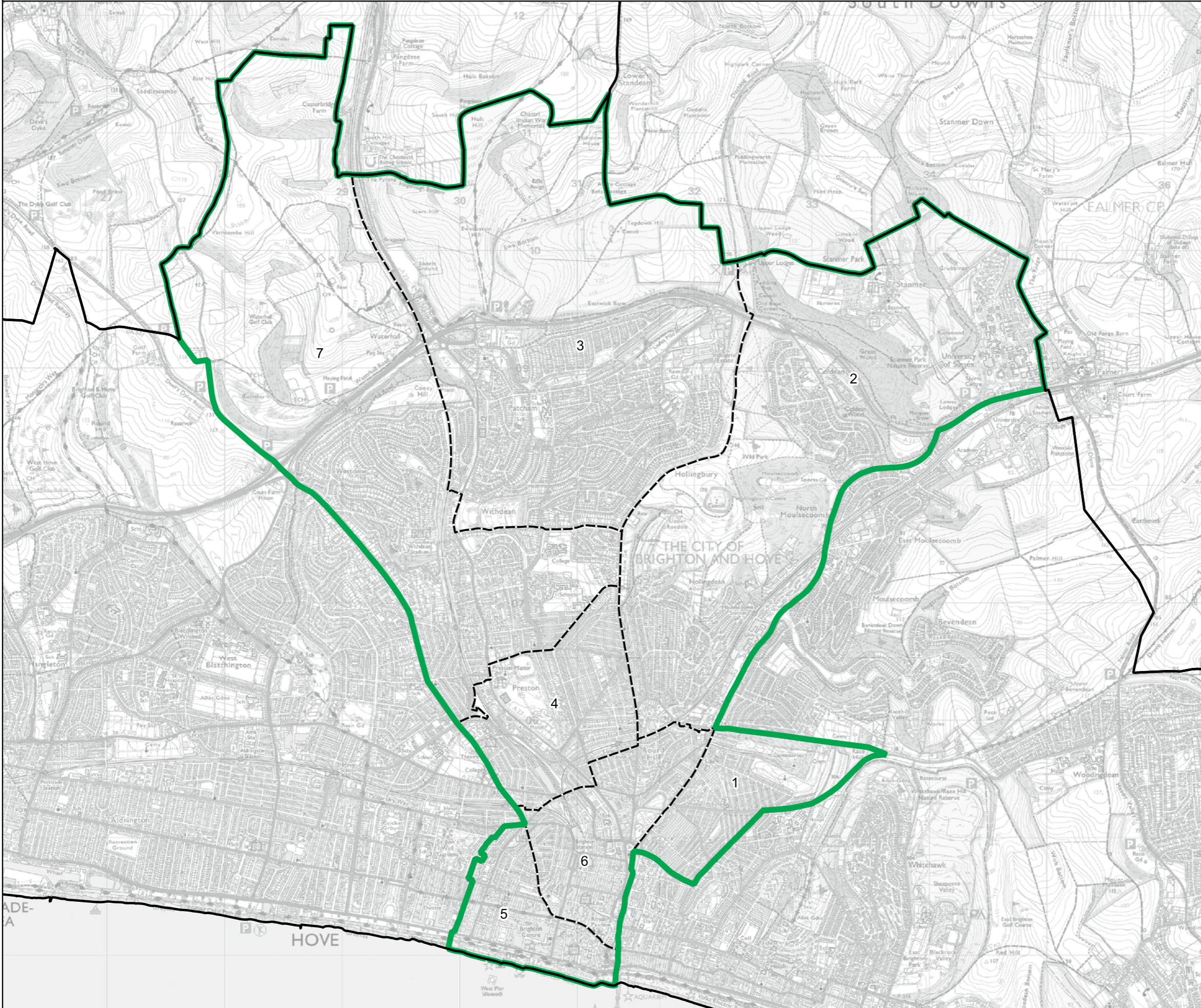
Brighton Kempdown and Peacehaven Borough Constituency

# Boundary Commission for England - Final Recommendations for the South East Region

## Brighton Pavilion Borough Constituency - Electorate 75,722



- Wards:
- 1 Hanover and Elm Grove (Part)
  - 2 Hollingdean and Stanmer
  - 3 Patcham
  - 4 Preston Park
  - 5 Regency
  - 6 St. Peter's and North Laine
  - 7 Withdean



- Constituency
- Local Authorities
- Wards

0 0.4 0.8 km

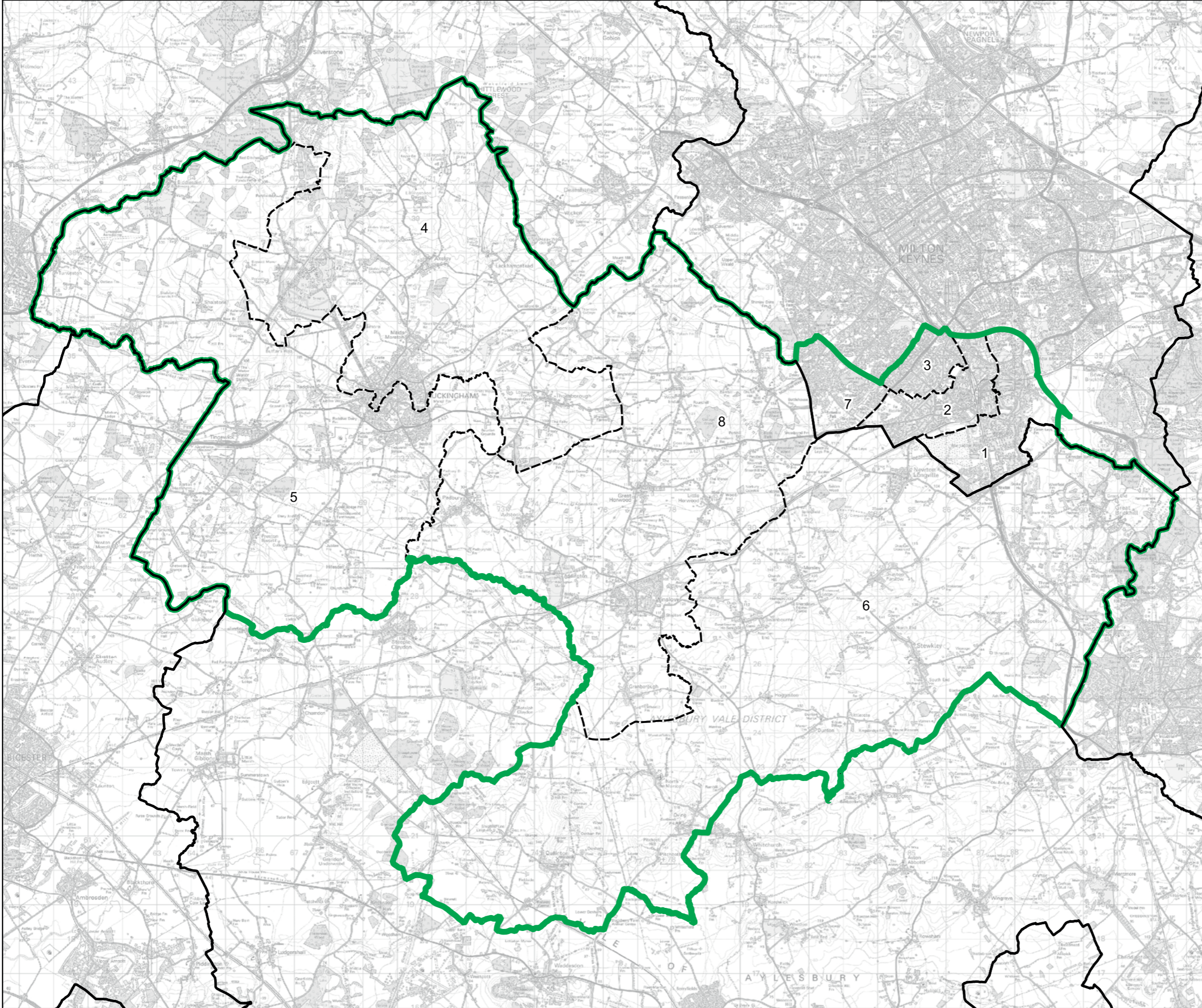
© Crown copyright and database rights 2023 OS 100018289. You are permitted to use this data solely to enable you to respond to, or interact with, the organisation that provided you with the data. You are not permitted to copy, sub-licence, distribute or sell any of this data to third parties in any form. Third party rights to enforce the terms of this licence shall be reserved to OS.

Brighton Pavilion Borough Constituency

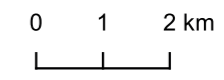


Wards:

- 1 Bletchley East
- 2 Bletchley Park
- 3 Bletchley West
- 4 Buckingham East
- 5 Buckingham West
- 6 Great Brickhill
- 7 Tattenhoe
- 8 Winslow



- Constituency
- Local Authorities
- Wards



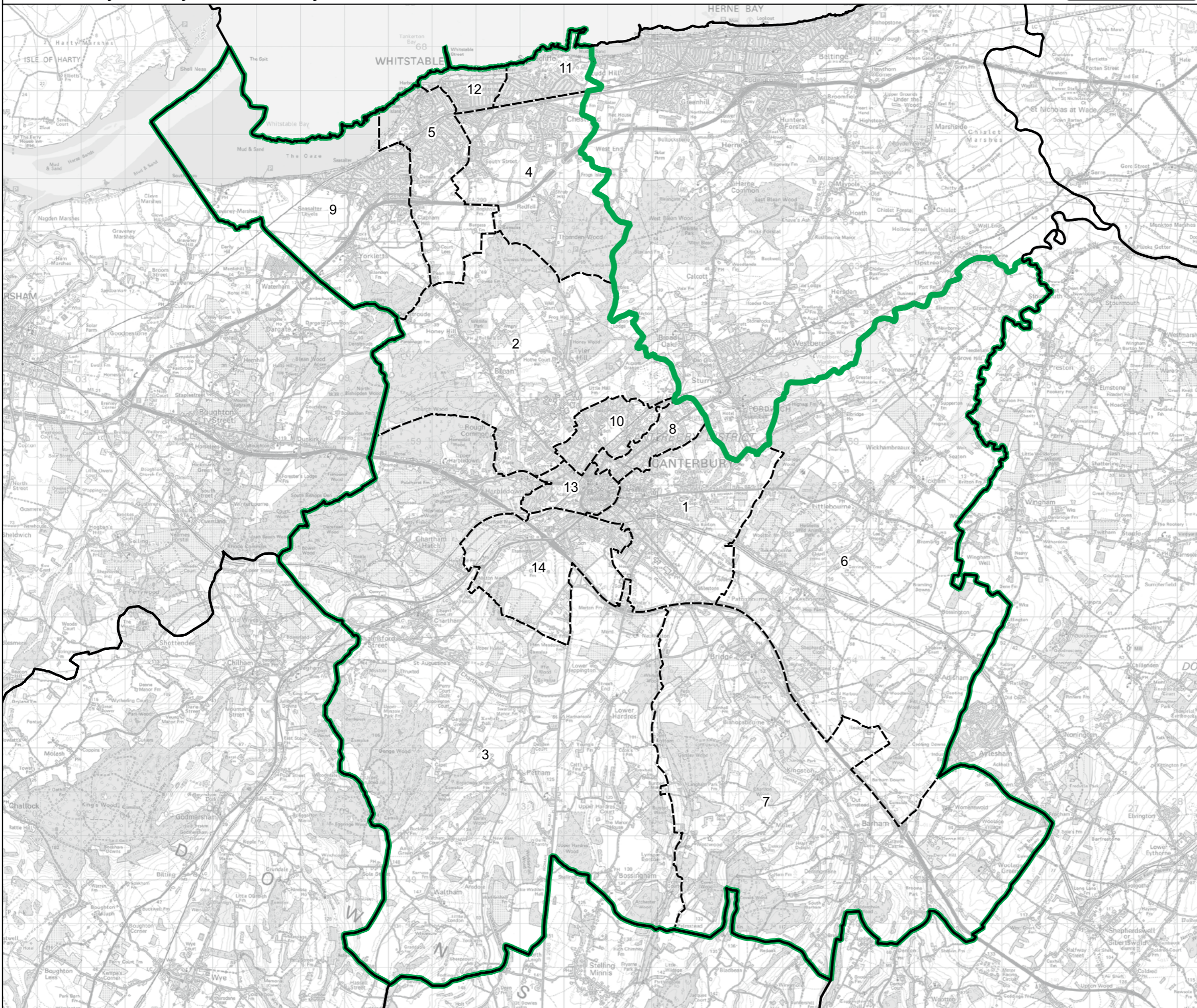
© Crown copyright and database rights 2023 OS 100018289.  
 You are permitted to use this data solely to enable you to respond to, or interact with, the organisation that provided you with the data. You are not permitted to copy, sub-licence, distribute or sell any of this data to third parties in any form. Third party rights to enforce the terms of this licence shall be reserved to OS.

# Boundary Commission for England - Final Recommendations for the South East Region

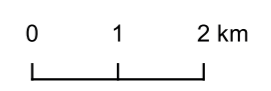
## Canterbury County Constituency - Electorate 75,499



- Wards:
- 1 Barton
  - 2 Blean Forest
  - 3 Chartham & Stone Street
  - 4 Chestfield
  - 5 Gorrell
  - 6 Little Stour & Adisham
  - 7 Nailbourne
  - 8 Northgate
  - 9 Seasalter
  - 10 St. Stephens
  - 11 Swalecliffe
  - 12 Tankerton
  - 13 Westgate
  - 14 Wincheap



- Constituency
- Local Authorities
- Wards



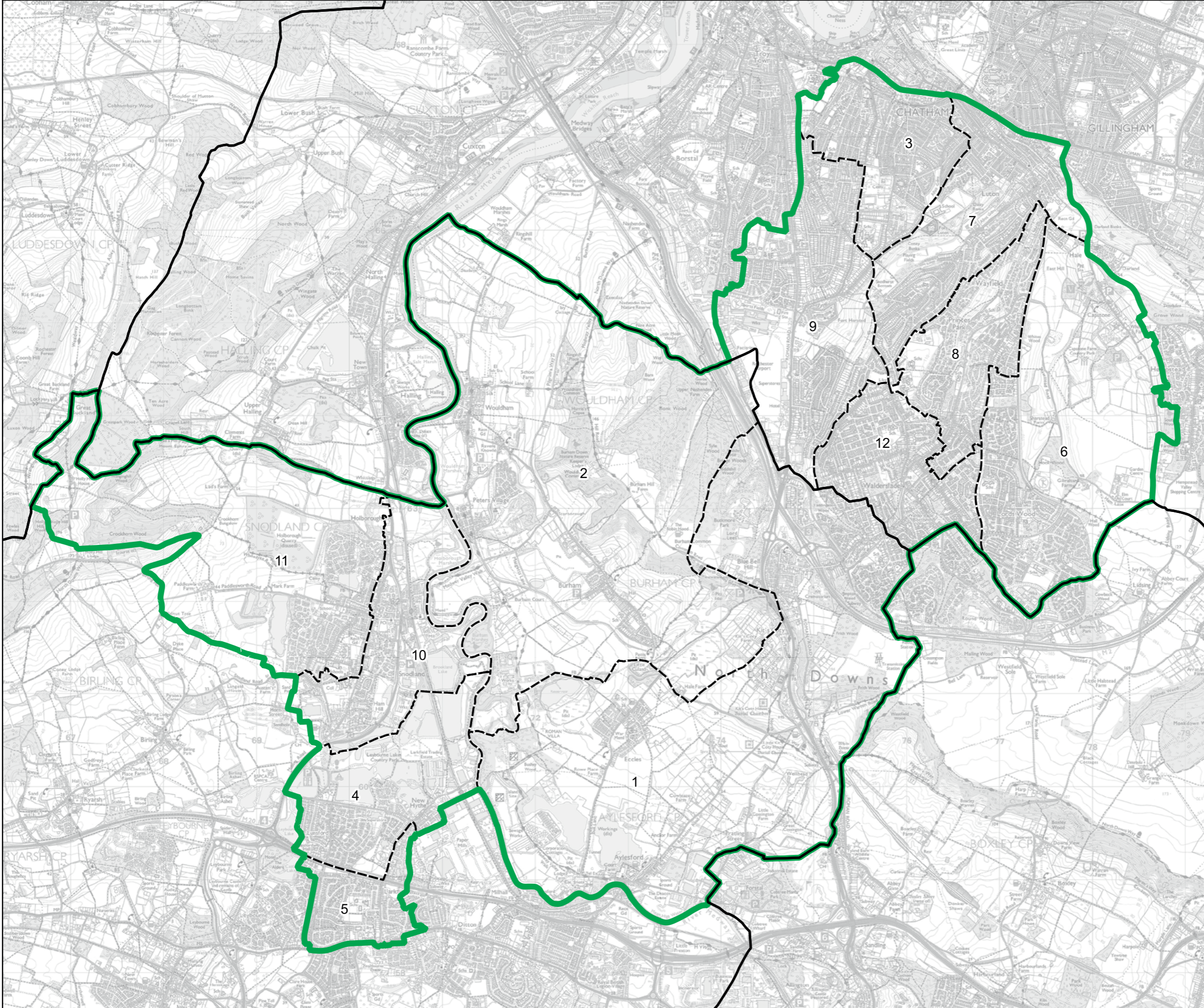
© Crown copyright and database rights 2023 OS 100018289. You are permitted to use this data solely to enable you to respond to, or interact with, the organisation that provided you with the data. You are not permitted to copy, sub-licence, distribute or sell any of this data to third parties in any form. Third party rights to enforce the terms of this licence shall be reserved to OS.





Wards:

- 1 Aylesford North and Walderslade
- 2 Burham and Wouldham
- 3 Chatham Central
- 4 Larkfield North
- 5 Larkfield South
- 6 Lordswood and Capstone
- 7 Luton and Wayfield
- 8 Princes Park
- 9 Rochester South and Horsted
- 10 Snodland East and Ham Hill
- 11 Snodland West and Holborough Lakes
- 12 Walderslade

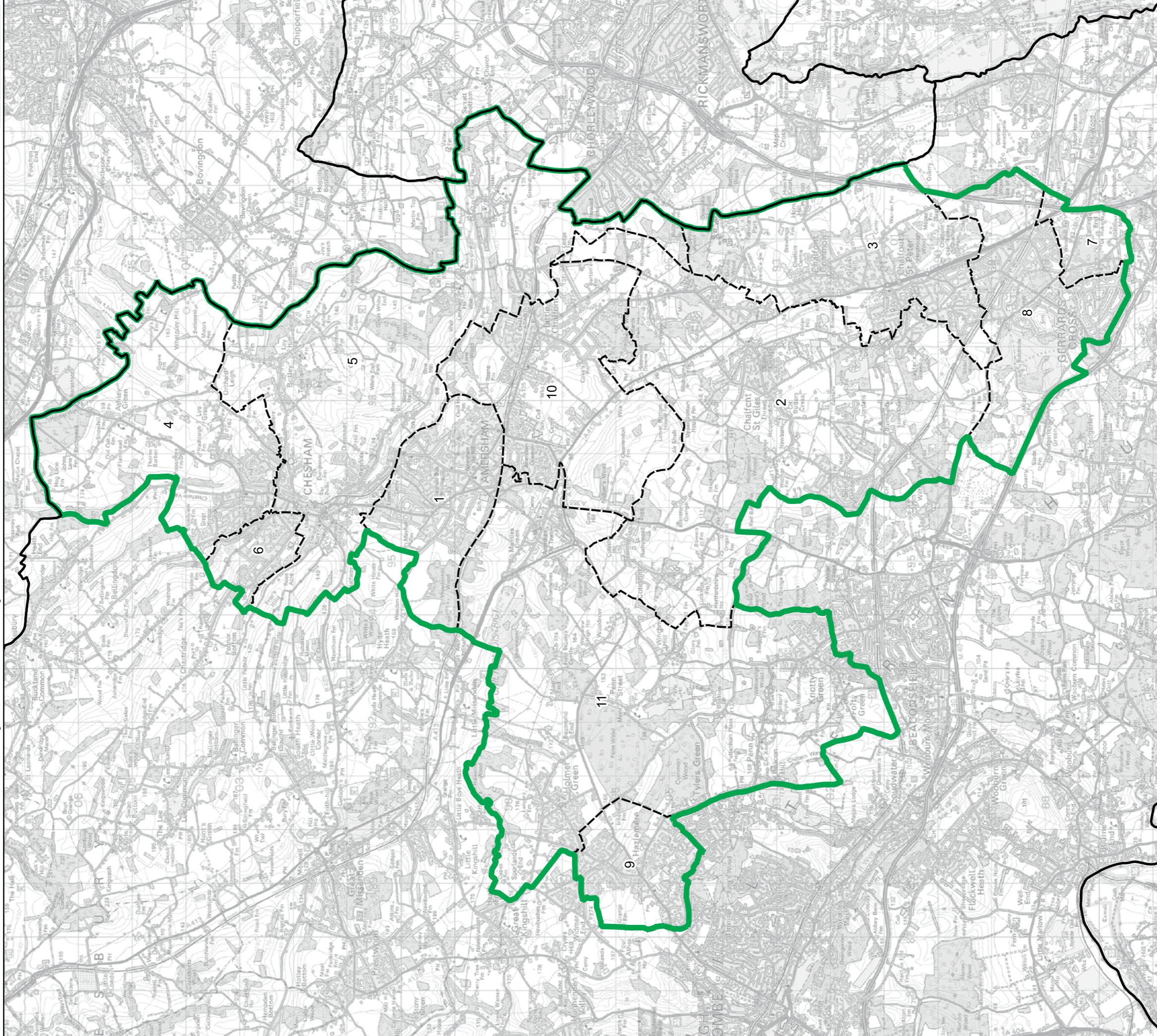



- Constituency
- Local Authorities
- Wards

0 0.6 1.2 km

© Crown copyright and database rights 2023 OS 100018289. You are permitted to use this data solely to enable you to respond to, or interact with, the organisation that provided you with the data. You are not permitted to copy, sub-licence, distribute or sell any of this data to third parties in any form. Third party rights to enforce the terms of this licence shall be reserved to OS.

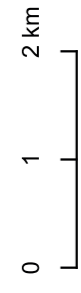
# Boundary Commission for England - Final Recommendations for the South East Region Chesham and Amersham County Constituency - Electorate 74,155



**Wards:**

- 1 Amersham and Chesham Bois
- 2 Chalfont St. Giles
- 3 Chalfont St. Peter
- 4 Chesham
- 5 Chess Valley
- 6 Chiltern Ridges (Part)
- 7 Denham (Part)
- 8 Gerrards Cross (Part)
- 9 Hazlemere
- 10 Little Chalfont and Amersham Common
- 11 Penn Wood and Old Amersham

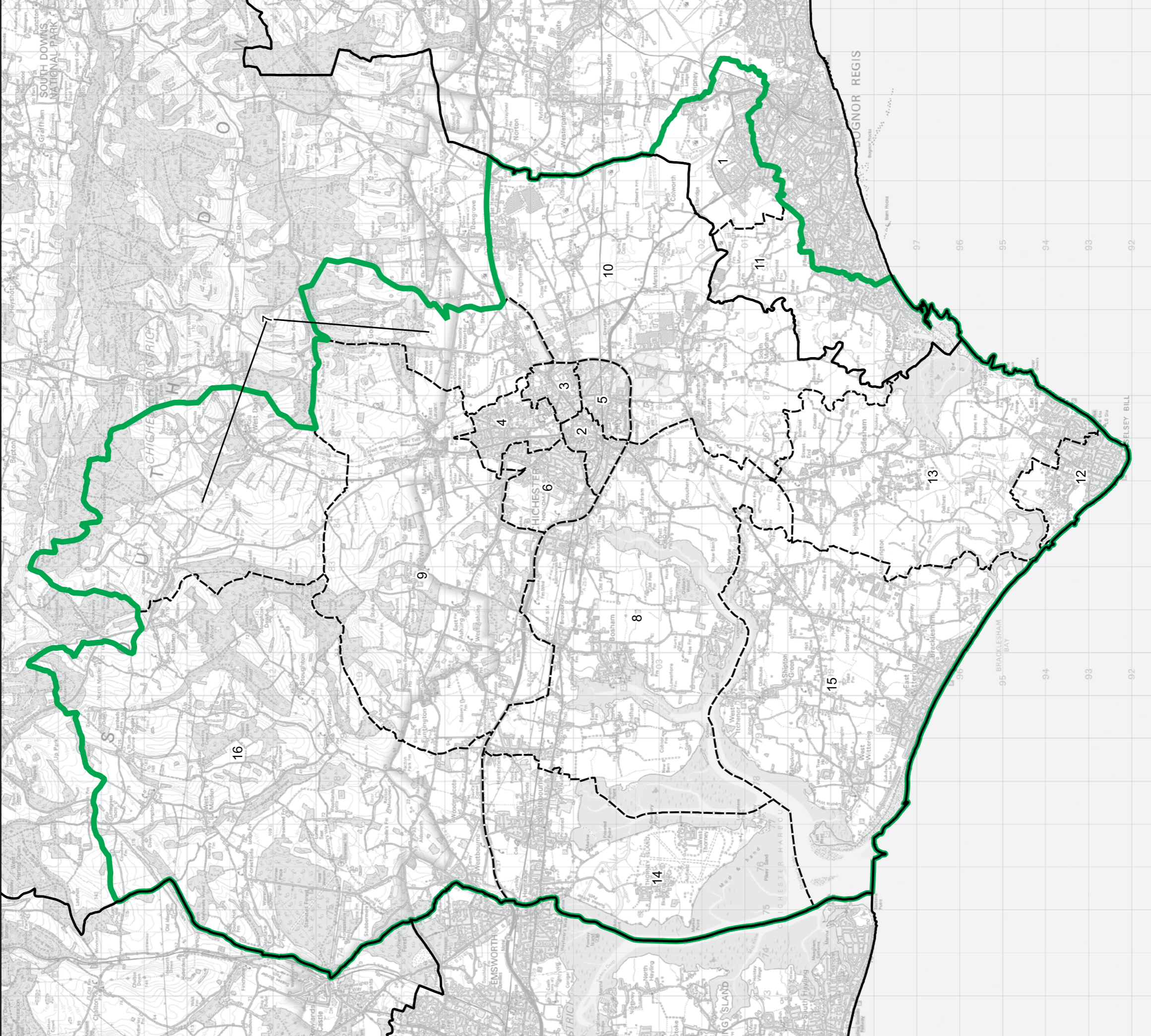
- Constituency
- Local Authorities
- Wards



© Crown copyright and database rights 2023 OS 100018289. You are permitted to use this data solely to enable you to respond to, or interact with, the organisation that provided you with the data. You are not permitted to copy, sub-licence, distribute or sell any of this data to third parties in any form. Third party rights to enforce the terms of this licence shall be reserved to OS.

## Chesham and Amersham County Constituency

Boundary Commission for England - Final Recommendations for the South East Region  
 Chichester County Constituency - Electorate 76,765



**Wards:**

1 Bersted	9 Lavant	15 The Witterings
2 Chichester Central	10 North Mundham & Tangmere	16 Westbourne
3 Chichester East	11 Pagham	
4 Chichester North	12 Selsey South	
5 Chichester South	13 Sidesham with Selsey North	
6 Chichester West	14 Southbourne	
7 Goodwood (Part)		
8 Harbour Villages		

**Legend:**

- Constituency
- Local Authorities
- Wards

**Scale:** 0 1 2 km

**North Arrow:** N

© Crown copyright and database rights 2023 OS 100018289. You are permitted to use this data solely to enable you to respond to, or interact with, the organisation that provided you with the data. You are not permitted to copy, sub-licence, distribute or sell any of this data to third parties in any form. Third party rights to enforce the terms of this licence shall be reserved to OS.

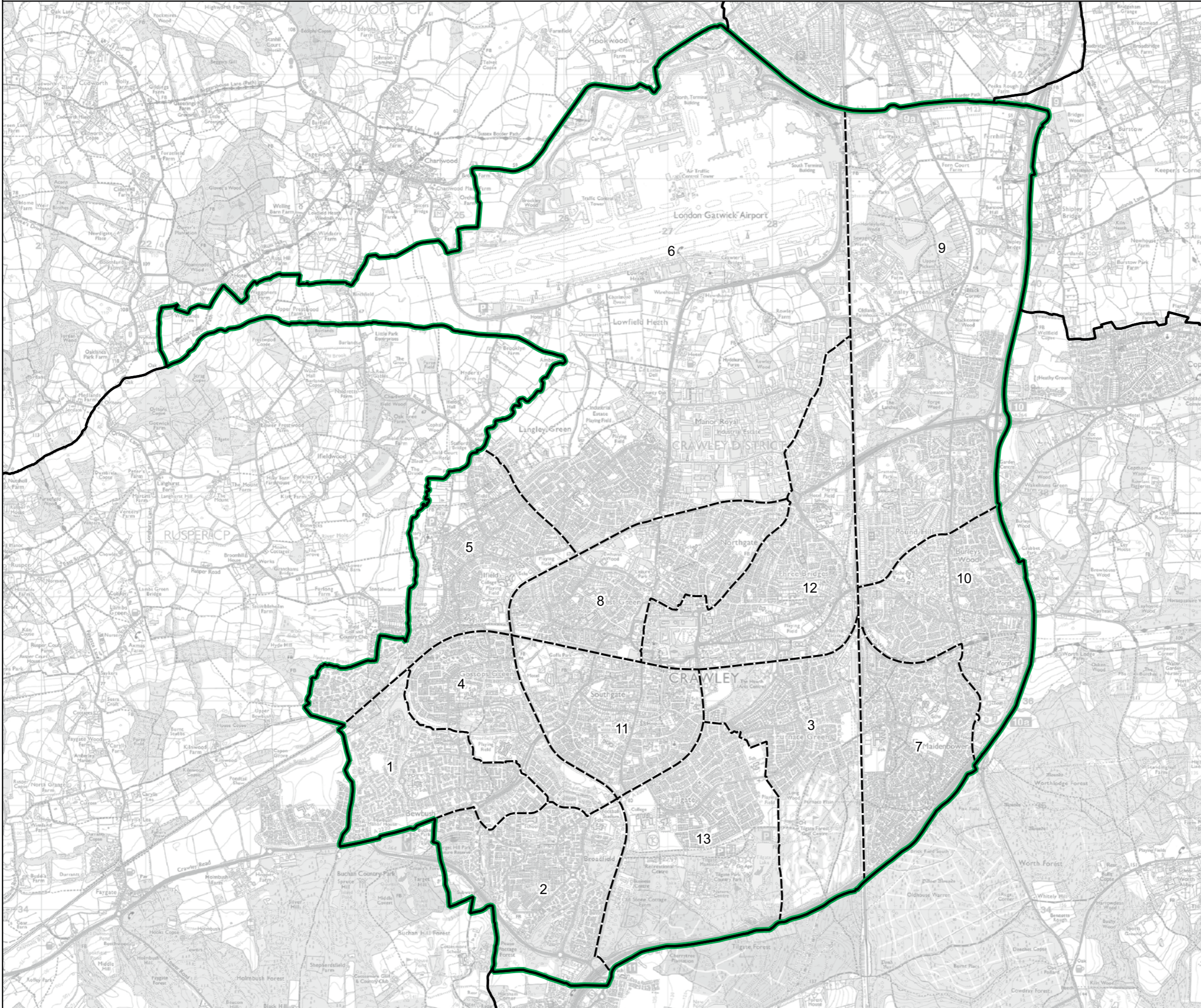
Chichester County Constituency




# Boundary Commission for England - Final Recommendations for the South East Region

## Crawley Borough Constituency - Electorate 74,446

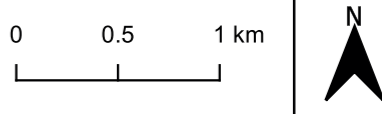


- Wards:
- 1 Bewbush & North Broadfield
  - 2 Broadfield
  - 3 Furnace Green
  - 4 Gossops Green & North East Broadfield
  - 5 Ifield
  - 6 Langley Green & Tushmore
  - 7 Maidenbower
  - 8 Northgate & West Green
  - 9 Pound Hill North & Forge Wood
  - 10 Pound Hill South & Worth
  - 11 Southgate
  - 12 Three Bridges
  - 13 Tilgate



-  Constituency
-  Local Authorities
-  Wards

0 0.5 1 km

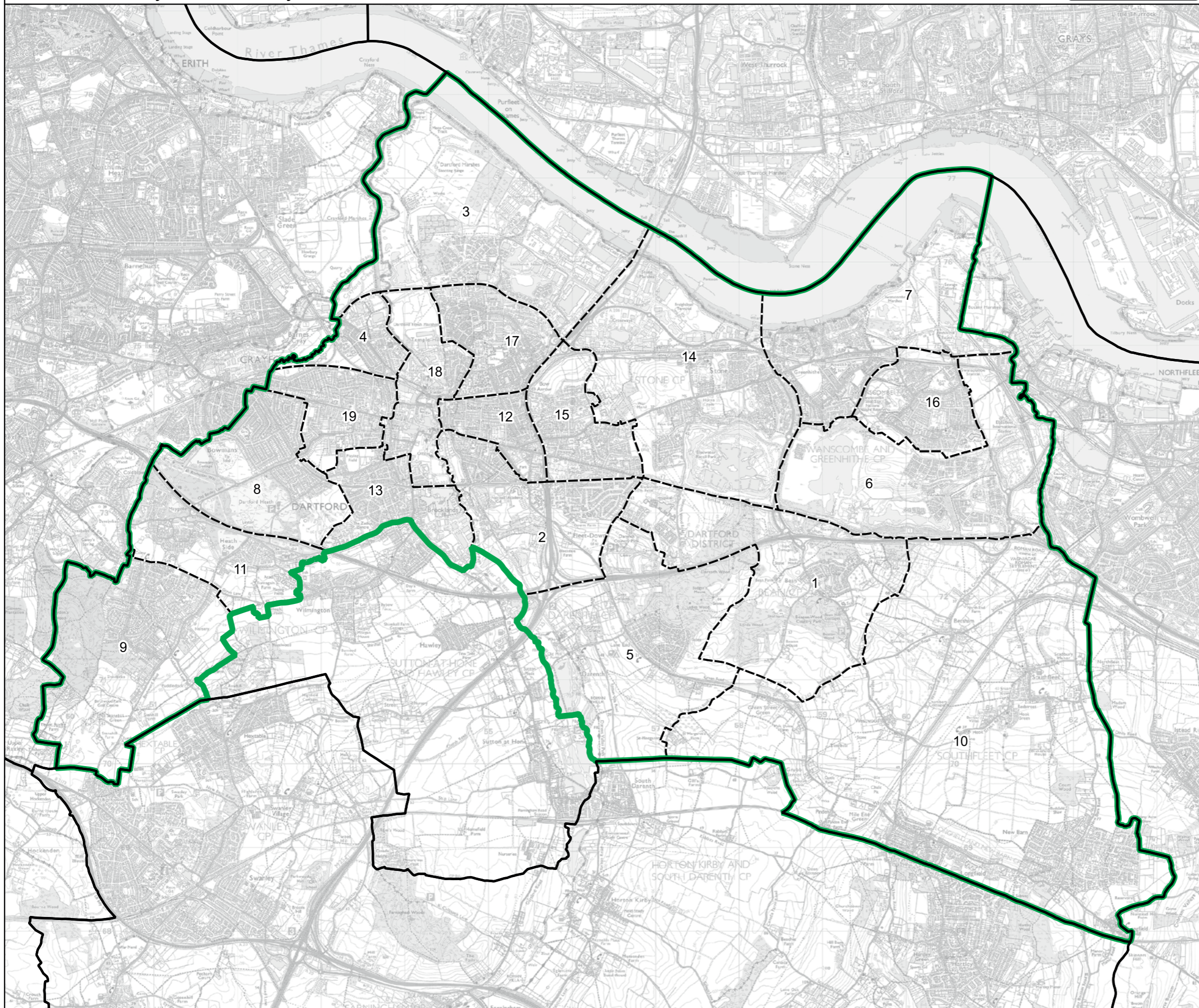


© Crown copyright and database rights 2023 OS 100018289. You are permitted to use this data solely to enable you to respond to, or interact with, the organisation that provided you with the data. You are not permitted to copy, sub-licence, distribute or sell any of this data to third parties in any form. Third party rights to enforce the terms of this licence shall be reserved to OS.



Wards:

- 1 Bean & Village Park
- 2 Brent
- 3 Bridge
- 4 Burnham
- 5 Darent
- 6 Ebbsfleet
- 7 Greenhithe & Knockhall
- 8 Heath
- 9 Joyden's Wood
- 10 Longfield, New Barn & Southfleet
- 11 Maypole & Leyton Cross
- 12 Newtown
- 13 Princes
- 14 Stone Castle
- 15 Stone House
- 16 Swanscombe
- 17 Temple Hill
- 18 Town
- 19 West Hill



- Constituency
- Local Authorities
- Wards

0 0.6 1.2 km

© Crown copyright and database rights 2023 OS 100018289. You are permitted to use this data solely to enable you to respond to, or interact with, the organisation that provided you with the data. You are not permitted to copy, sub-licence, distribute or sell any of this data to third parties in any form. Third party rights to enforce the terms of this licence shall be reserved to OS.

Dartford County Constituency

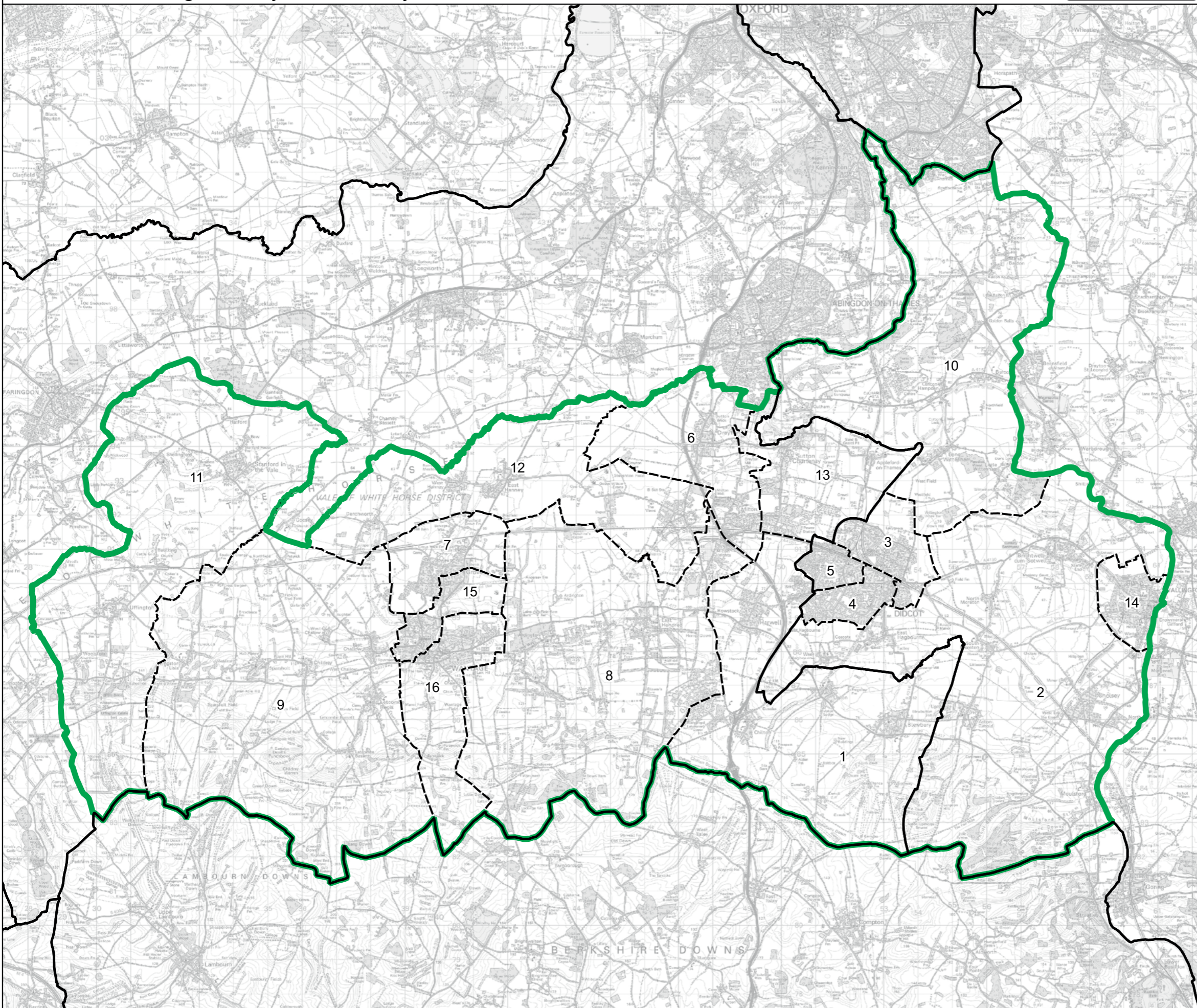
# Boundary Commission for England - Final Recommendations for the South East Region

## Didcot and Wantage County Constituency - Electorate 74,356

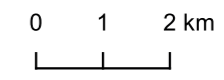


Wards:

- 1 Blewbury & Harwell
- 2 Cholsey
- 3 Didcot North East
- 4 Didcot South
- 5 Didcot West
- 6 Drayton
- 7 Grove North
- 8 Hendreds
- 9 Ridgeway
- 10 Sandford & the Wittenhams
- 11 Stanford
- 12 Steventon & the Hanneys
- 13 Sutton Courtenay
- 14 Wallingford
- 15 Wantage & Grove Brook
- 16 Wantage Charlton



- Constituency
- Local Authorities
- Wards

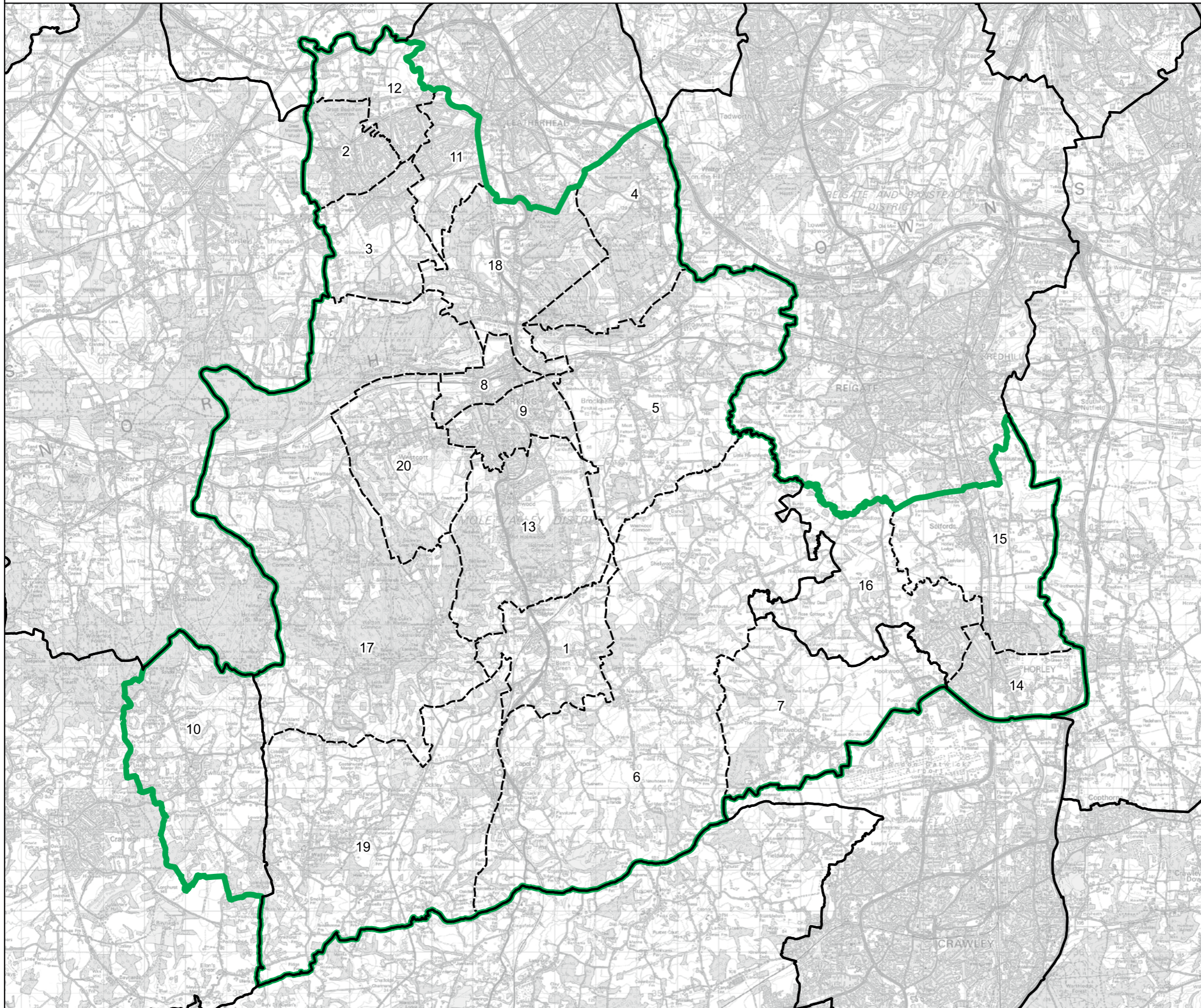


© Crown copyright and database rights 2023 OS 100018289. You are permitted to use this data solely to enable you to respond to, or interact with, the organisation that provided you with the data. You are not permitted to copy, sub-licence, distribute or sell any of this data to third parties in any form. Third party rights to enforce the terms of this licence shall be reserved to OS.

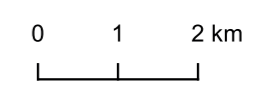


Wards:

- 1 Beare Green
- 2 Bookham North
- 3 Bookham South
- 4 Box Hill and Headley
- 5 Brockham, Betchworth and Buckland
- 6 Capel, Leigh and Newdigate
- 7 Charlwood
- 8 Dorking North
- 9 Dorking South
- 10 Ewhurst
- 11 Fetcham East
- 12 Fetcham West
- 13 Holmwoods
- 14 Horley Central & South
- 15 Horley East & Salfords
- 16 Horley West & Sidlow
- 17 Leith Hill
- 18 Mickleham, Westhumble and Pixham
- 19 Okewood
- 20 Westcott



- Constituency
- Local Authorities
- Wards

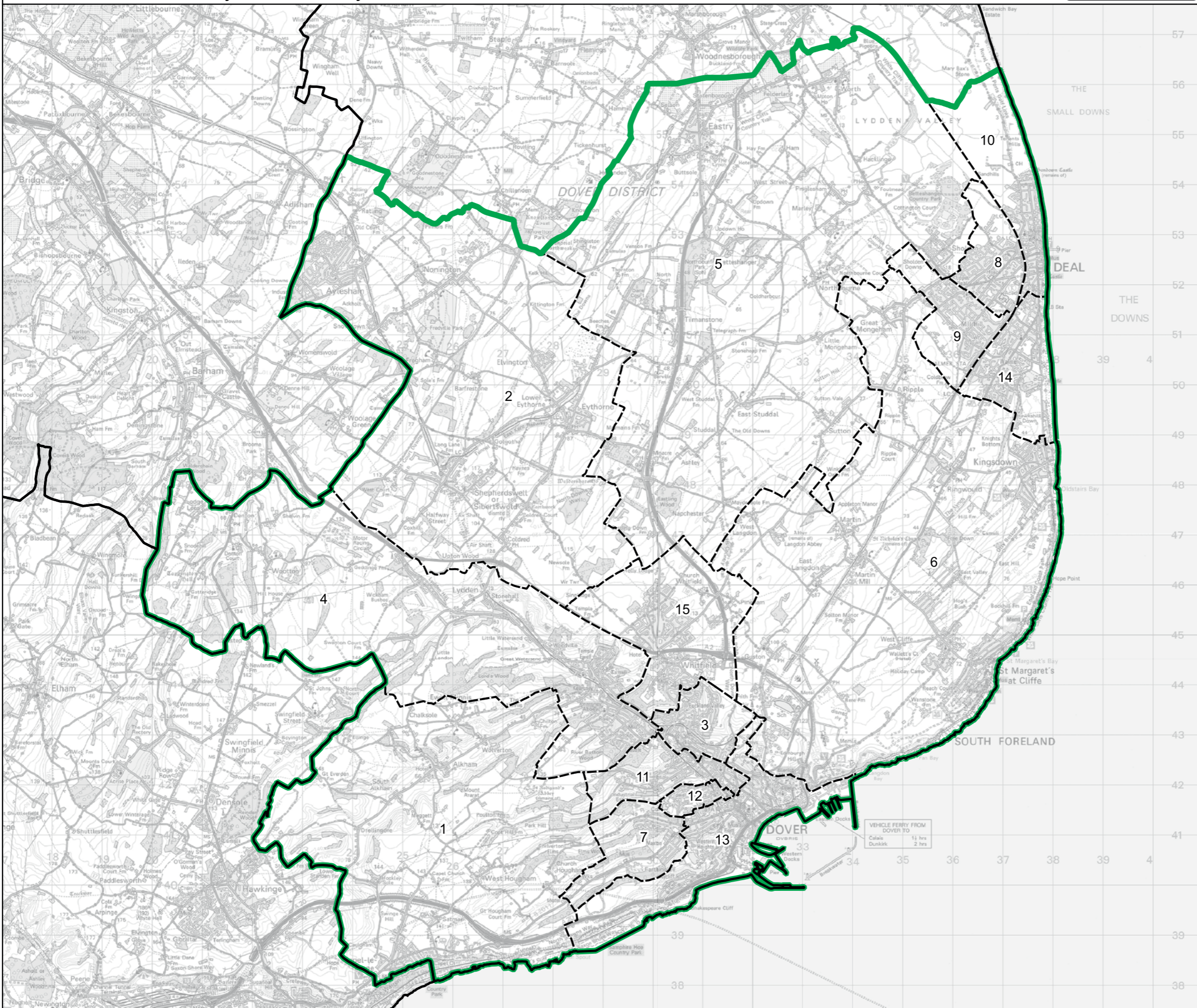


© Crown copyright and database rights 2023 OS 100018289. You are permitted to use this data solely to enable you to respond to, or interact with, the organisation that provided you with the data. You are not permitted to copy, sub-licence, distribute or sell any of this data to third parties in any form. Third party rights to enforce the terms of this licence shall be reserved to OS.

Dorking and Horley County Constituency

# Boundary Commission for England - Final Recommendations for the South East Region

## Dover and Deal County Constituency - Electorate 75,855



- Wards:
- 1 Alkham & Capel-le-Ferne
  - 2 Aylesham, Eythorne & Shepherdswell
  - 3 Buckland
  - 4 Dover Downs & River
  - 5 Eastry Rural
  - 6 Guston, Kingsdown & St. Margaret's-at-Cliffe
  - 7 Maxton & Elms Vale
  - 8 Middle Deal
  - 9 Mill Hill
  - 10 North Deal
  - 11 St. Radigunds
  - 12 Tower Hamlets
  - 13 Town & Castle
  - 14 Walmer
  - 15 Whitfield

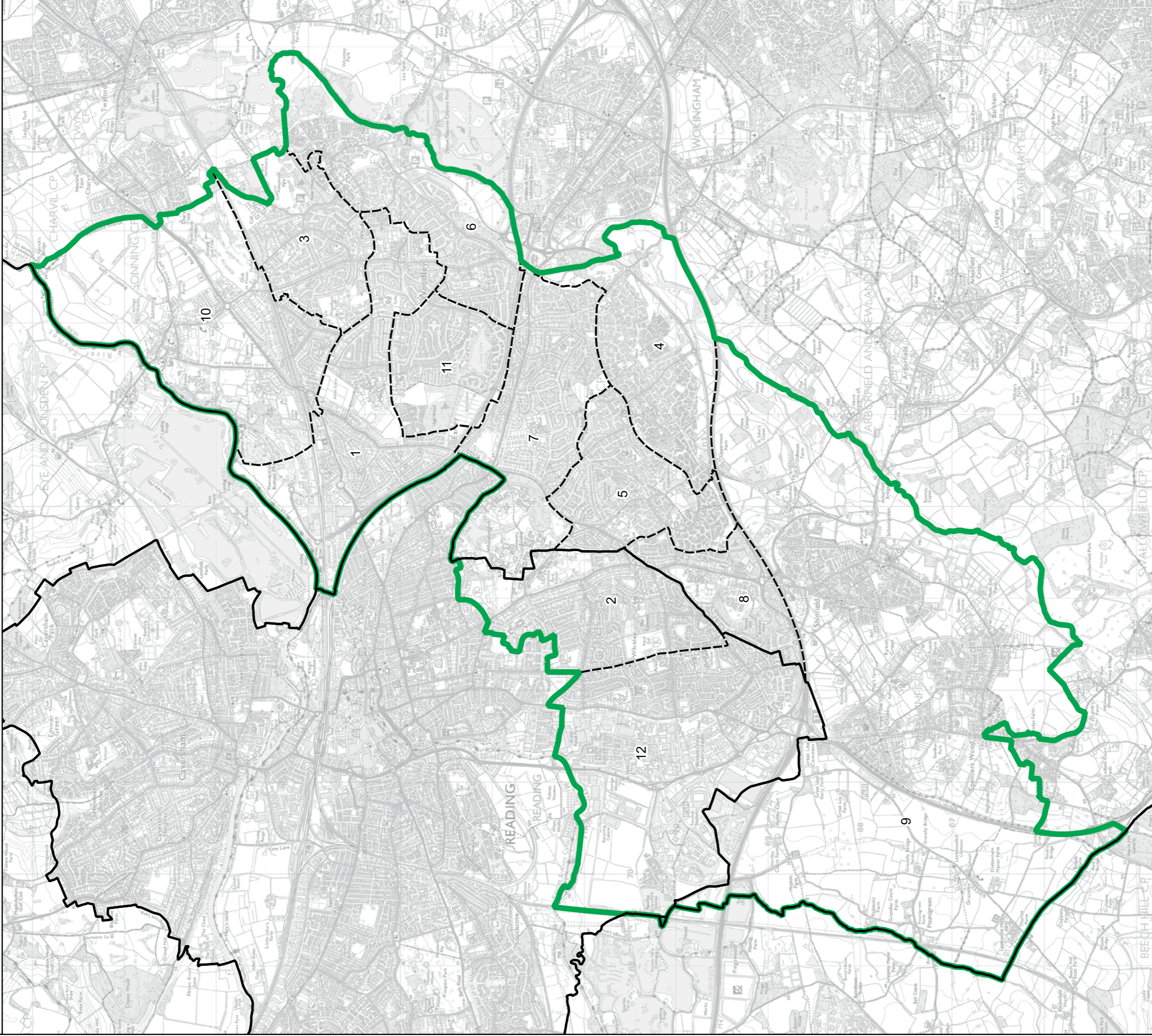
Constituency  
 Local Authorities  
 Wards

0 1 2 km

© Crown copyright and database rights 2023 OS 100018289. You are permitted to use this data solely to enable you to respond to, or interact with, the organisation that provided you with the data. You are not permitted to copy, sub-licence, distribute or sell any of this data to third parties in any form. Third party rights to enforce the terms of this licence shall be reserved to OS.

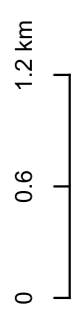


Boundary Commission for England - Final Recommendations for the South East Region  
 Earley and Woodley Borough Constituency - Electorate 70,083



- Wards:**
- 1 Bulmershe and Whitegates
  - 2 Church
  - 3 Coronation
  - 4 Hawkedon
  - 5 Hillside
  - 6 Loddon
  - 7 Maiden Erlegh
  - 8 Shinfield North
  - 9 Shinfield South
  - 10 Sonning
  - 11 South Lake
  - 12 Whitley

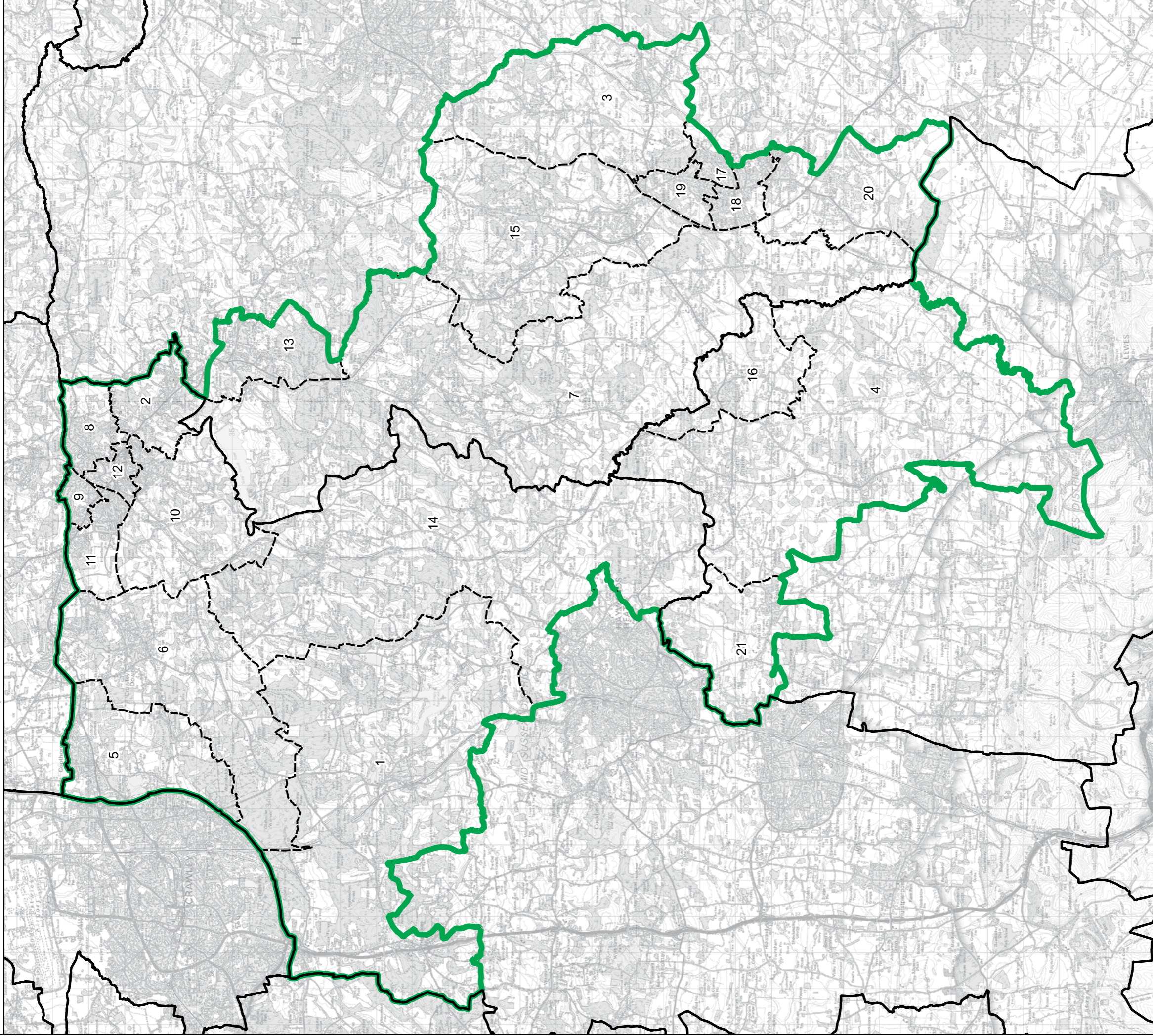
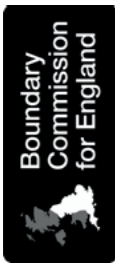
- Constituency
- Local Authorities
- Wards



© Crown copyright and database rights 2023 OS 100018269. You are permitted to use this data solely to enable you to respond to, or interact with, the organisation that provided you with the data. You are not permitted to copy, sub-licence, distribute or sell any of this data to third parties in any form. Third party rights to enforce the terms of this licence shall be reserved to OS.

Earley and Woodley Borough Constituency

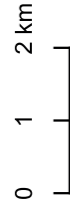
Boundary Commission for England - Final Recommendations for the South East Region  
 East Grinstead and Uckfield County Constituency - Electorate 72,356



Wards:

- |                                 |                            |  |                |
|---------------------------------|----------------------------|--|----------------|
| 1 Ardingly and Balcombe         | 7 Danehill & Fletching     | 14 High Weald                          | 21 Wivelsfield |
| 2 Ashurst Wood                  | 8 East Grinstead Ashplats  | 15 Maresfield                          |                |
| 3 Buxted                        | 9 East Grinstead Baldwins  | 16 Newick                              |                |
| 4 Challey, Barcombe & Hamsey    | 10 East Grinstead Herontye | 17 Uckfield East                       |                |
| 5 Cophorne and Worth            | 11 East Grinstead          | 18 Uckfield New Town                   |                |
| 6 Crawley Down and Turners Hill | 12 East Grinstead Town     | 19 Uckfield North                      |                |
|                                 | 13 Forest Row              | 20 Uckfield Ridgewood & Little Horsted |                |

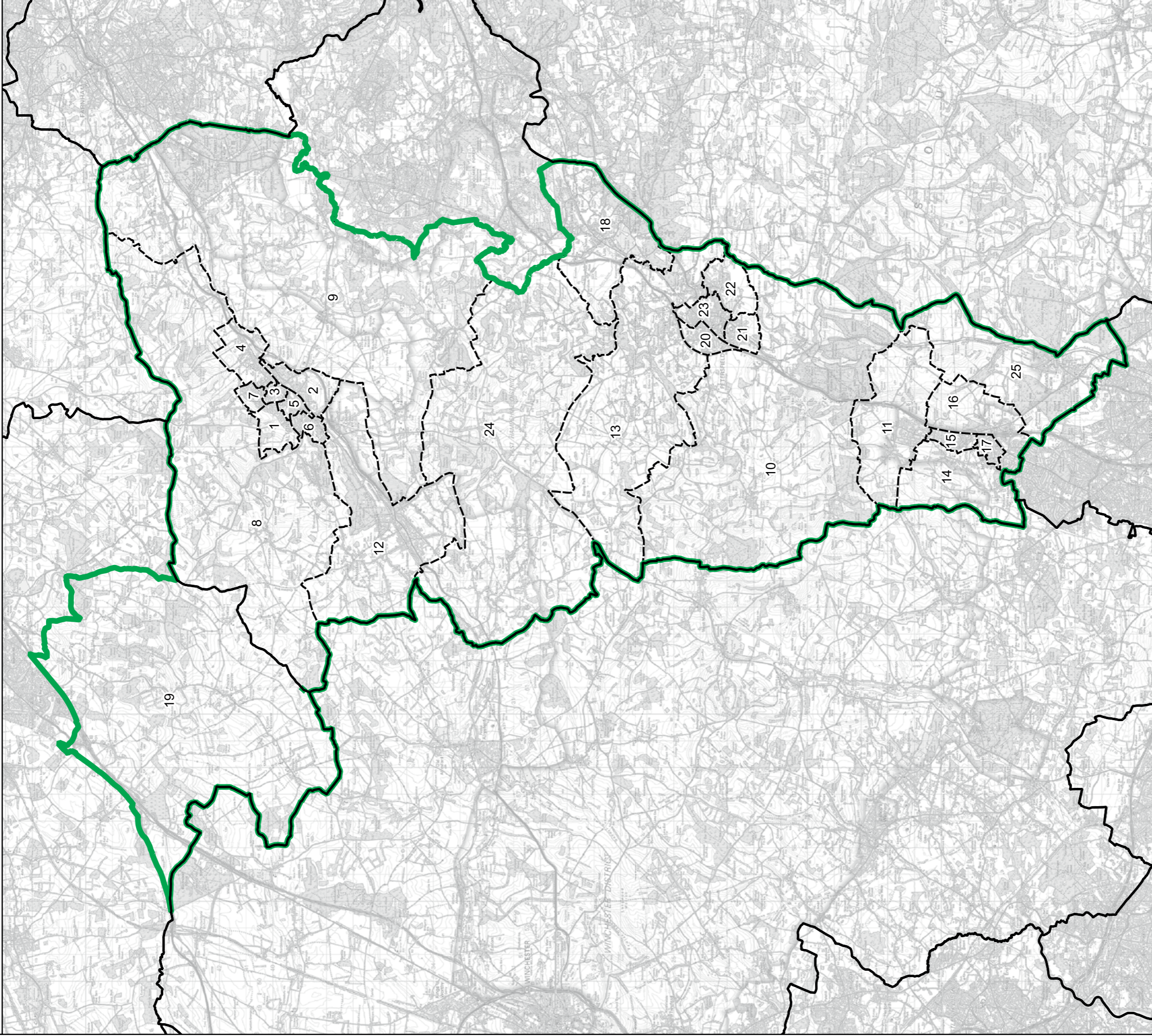
- Constituency
- Local Authorities
- Wards



© Crown copyright and database rights 2023 OS 100018289. You are permitted to use this data solely to enable you to respond to, or interact with, the organisation that provided you with the data. You are not permitted to copy, sub-licence, distribute or sell any of this data to third parties in any form. Third party rights to enforce the terms of this licence shall be reserved to OS.

East Grinstead and Uckfield County Constituency

Boundary Commission for England - Final Recommendations for the South East Region  
 East Hampshire County Constituency - Electorate 69,959



Wards:

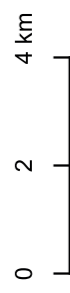
- 1 Alton Amery
- 2 Alton Ashdell
- 3 Alton Eastbrooke
- 4 Alton Holybourne
- 5 Alton Westbrooke
- 6 Alton WhiteDOWN
- 7 Alton Wooteys
- 8 Bentworth & Froyle

- 9 Binsted, Bentley & Selborne
- 10 Buriton & East Meon
- 11 Clanfield
- 12 Four Marks & Medstead
- 13 Froxfield, Sheet & Steep
- 14 Horndean Catherington
- 15 Horndean Downs

- 16 Horndean Kings & Blendworth
- 17 Horndean Murray
- 18 Liss
- 19 Oakley & The Candovers (Part)
- 20 Petersfield Bell Hill
- 21 Petersfield Causeway

- 22 Petersfield Heath
- 23 Petersfield St. Peter's
- 24 Ropley, Hawkley & Hangers
- 25 Rowlands Castle

- Constituency
- Local Authorities
- Wards

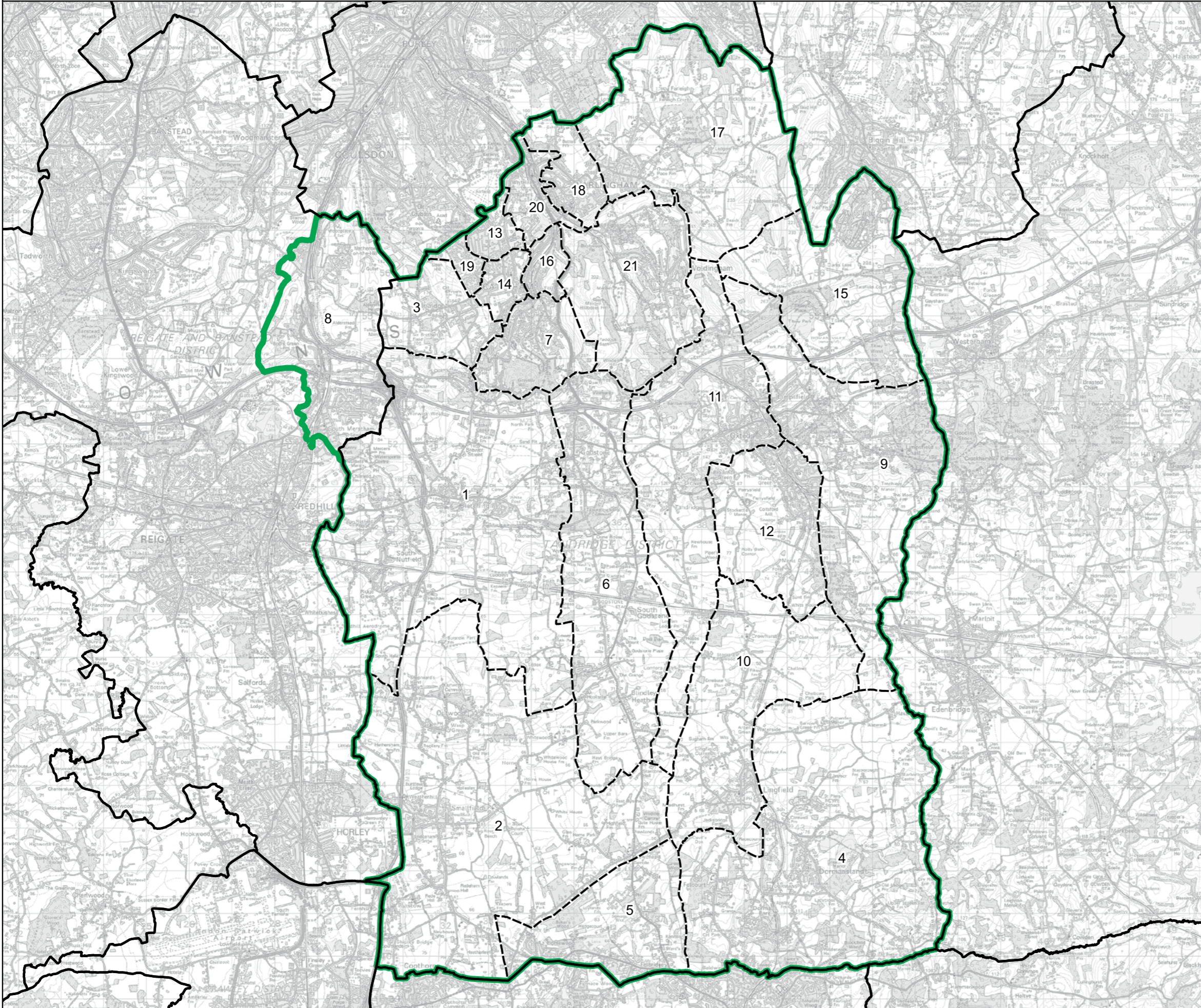


© Crown copyright and database rights 2023 OS 100018289. You are permitted to use this data solely to enable you to respond to, or interact with, the organisation that provided you with the data. You are not permitted to copy, sub-licence, distribute or sell any of this data to third parties in any form. Third party rights to enforce the terms of this licence shall be reserved to OS.

East Hampshire County Constituency

# Boundary Commission for England - Final Recommendations for the South East Region

## East Surrey County Constituency - Electorate 73,145



- Wards:
- 1 Bletchingley and Nutfield
  - 2 Burstow, Horne and Outwood
  - 3 Chaldon
  - 4 Dormansland and Felcourt
  - 5 Felbridge
  - 6 Godstone
  - 7 Harestone
  - 8 Hooley, Merstham & Netherne
  - 9 Limpsfield
  - 10 Lingfield and Crowhurst
  - 11 Oxted North and Tandridge
  - 12 Oxted South
  - 13 Portley
  - 14 Queens Park
  - 15 Tatsfield and Titsey
  - 16 Valley
  - 17 Warlingham East and Chelsham and Farleigh
  - 18 Warlingham West
  - 19 Westway
  - 20 Whyteleafe
  - 21 Woldingham

Constituency

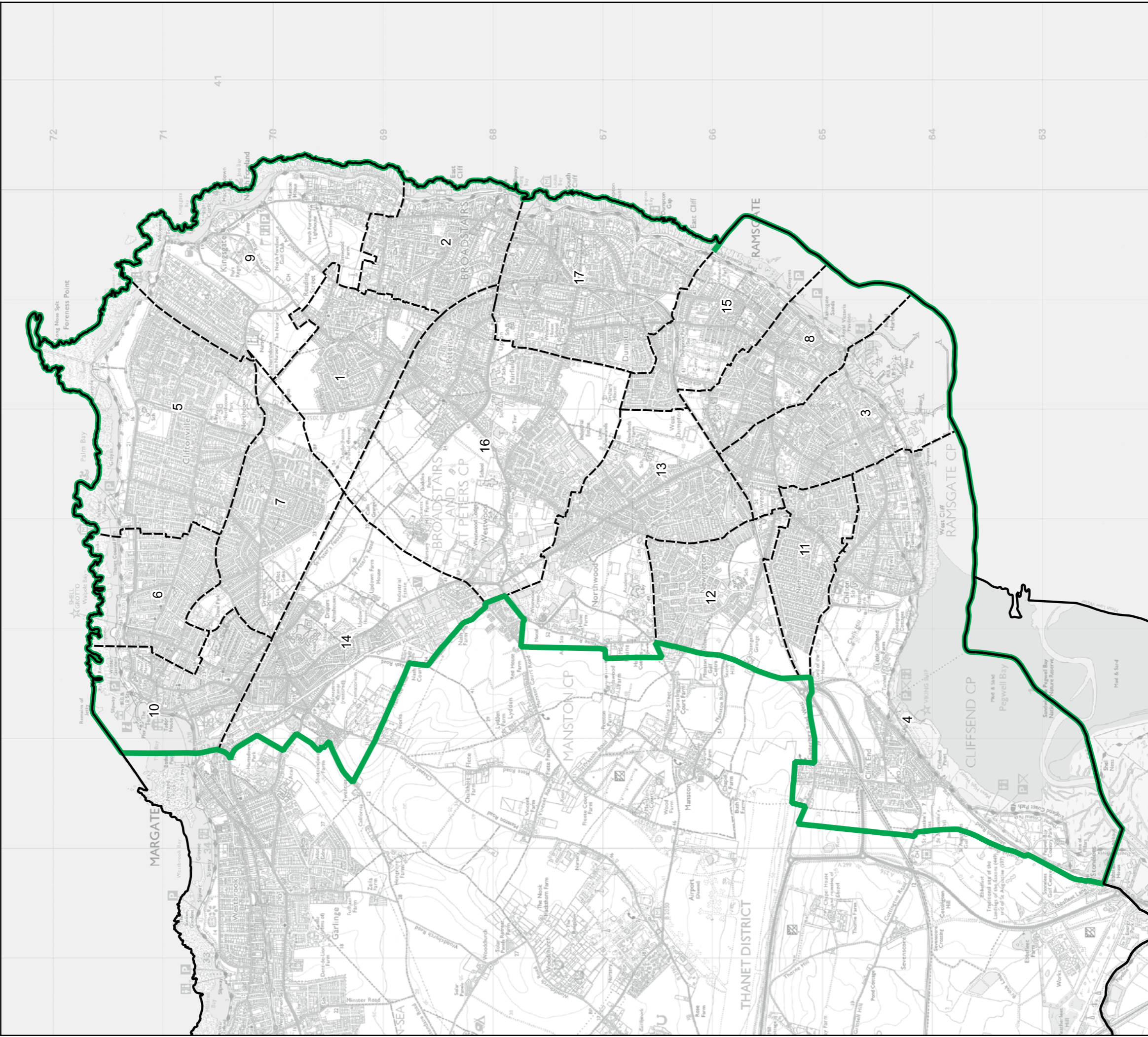
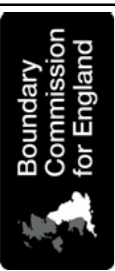
Local Authorities

Wards

0 1 2 km

© Crown copyright and database rights 2023 OS 100018289. You are permitted to use this data solely to enable you to respond to, or interact with, the organisation that provided you with the data. You are not permitted to copy, sub-licence, distribute or sell any of this data to third parties in any form. Third party rights to enforce the terms of this licence shall be reserved to OS.

Boundary Commission for England - Final Recommendations for the South East Region  
 East Thanet Borough Constituency - Electorate 73,790



- Wards:**
- 1 Beacon Road
  - 2 Bradstowe
  - 3 Central Harbour
  - 4 Cliffsend and Pegwell
  - 5 Cliftonville East
  - 6 Cliftonville West
  - 7 Dane Valley
  - 8 Eastcliff
  - 9 Kingsgate
  - 10 Margate Central
  - 11 Nethercourt
  - 12 Newington
  - 13 Northwood
  - 14 Salmerstone
  - 15 Sir Moses Montefiore
  - 16 St. Peters
  - 17 Viking

**Constituency** (solid green line)

**Local Authorities** (dashed black line)

**Wards** (dotted black line)

**North Arrow**

**Scale:** 0, 0.5, 1 km

© Crown copyright and database rights 2023 OS 100018289. You are permitted to use this data solely to enable you to respond to, or interact with, the organisation that provided you with the data. You are not permitted to copy, sub-licence, distribute or sell any of this data to third parties in any form. Third party rights to enforce the terms of this licence shall be reserved to OS.

East Thanet Borough Constituency

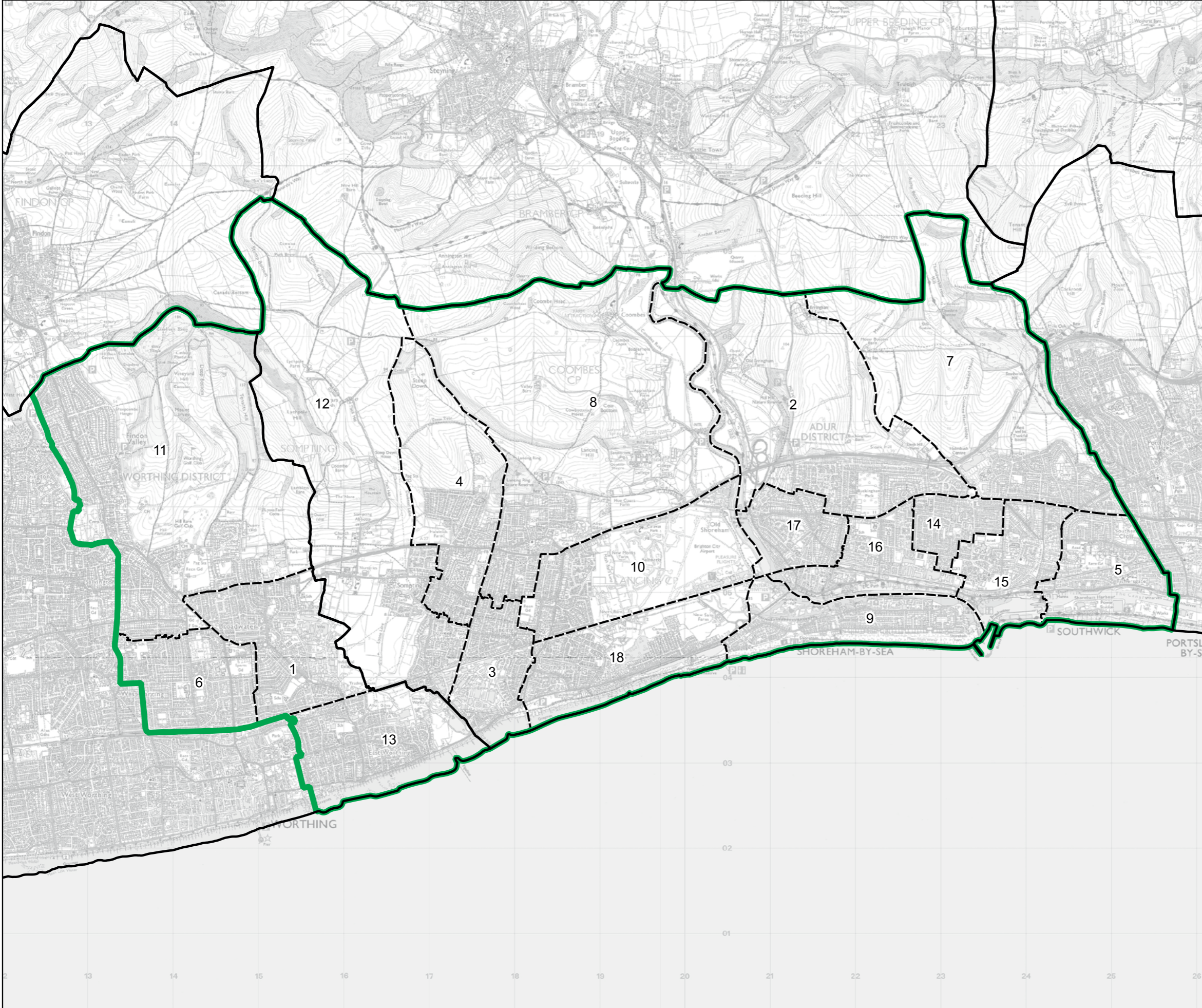
# Boundary Commission for England - Final Recommendations for the South East Region

## East Worthing and Shoreham County Constituency - Electorate 75,466

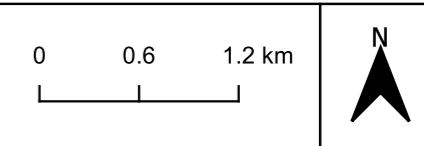


Wards:

- 1 Broadwater
- 2 Buckingham
- 3 Churchill
- 4 Cokeham
- 5 Eastbrook
- 6 Gaisford
- 7 Hillside
- 8 Manor
- 9 Marine
- 10 Mash Barn
- 11 Offington
- 12 Peverel
- 13 Selden
- 14 Southlands
- 15 Southwick Green
- 16 St. Mary's
- 17 St. Nicolas
- 18 Widewater



- Constituency
- Local Authorities
- Wards



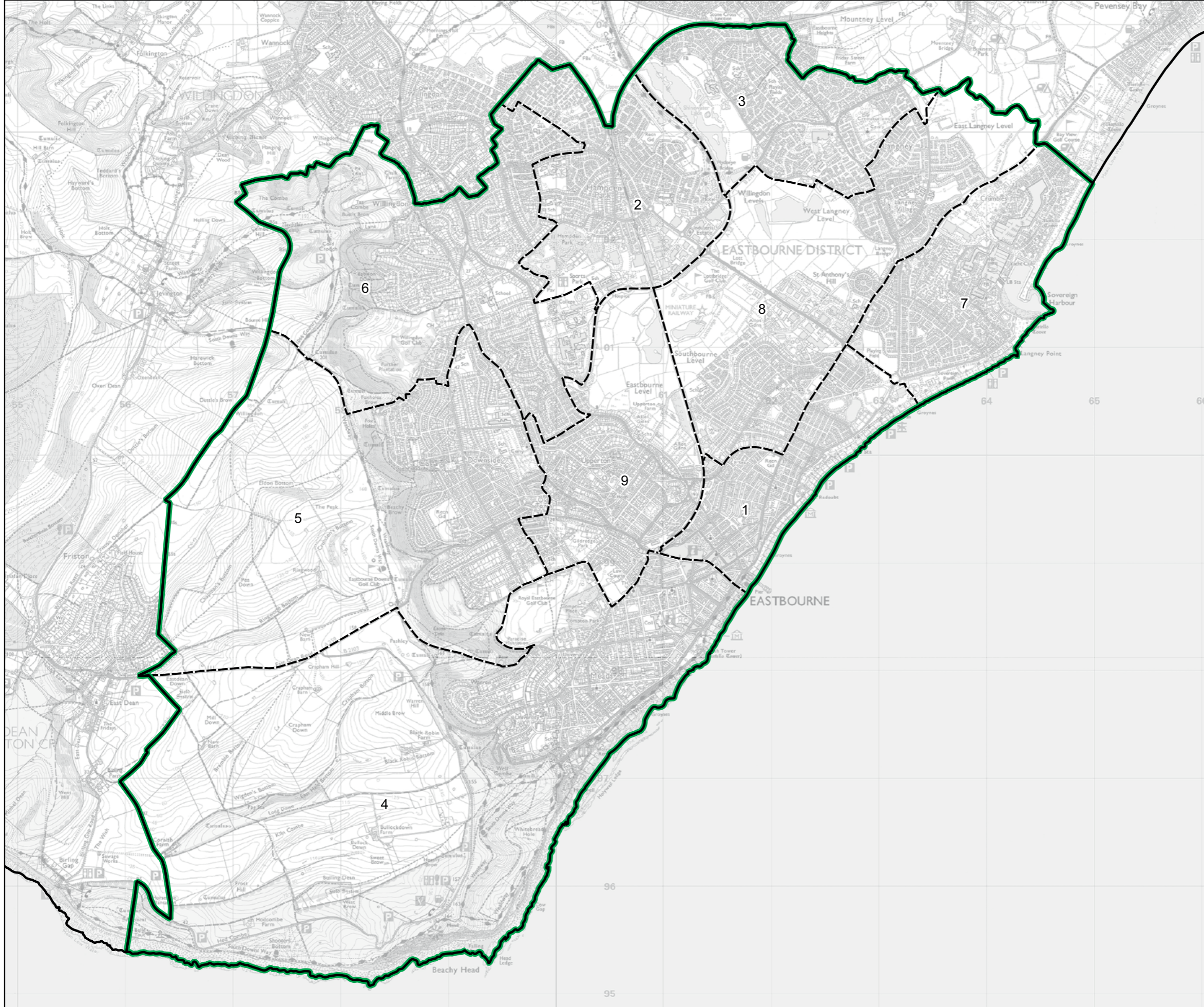
© Crown copyright and database rights 2023 OS 100018289. You are permitted to use this data solely to enable you to respond to, or interact with, the organisation that provided you with the data. You are not permitted to copy, sub-licence, distribute or sell any of this data to third parties in any form. Third party rights to enforce the terms of this licence shall be reserved to OS.

East Worthing and Shoreham County Constituency




Wards:

- 1 Devonshire
- 2 Hampden Park
- 3 Langney
- 4 Meads
- 5 Old Town
- 6 Ratton
- 7 Sovereign
- 8 St. Anthony's
- 9 Upperton



- Constituency
- Local Authorities
- Wards



© Crown copyright and database rights 2023 OS 100018289. You are permitted to use this data solely to enable you to respond to, or interact with, the organisation that provided you with the data. You are not permitted to copy, sub-licence, distribute or sell any of this data to third parties in any form. Third party rights to enforce the terms of this licence shall be reserved to OS.

Eastbourne Borough Constituency

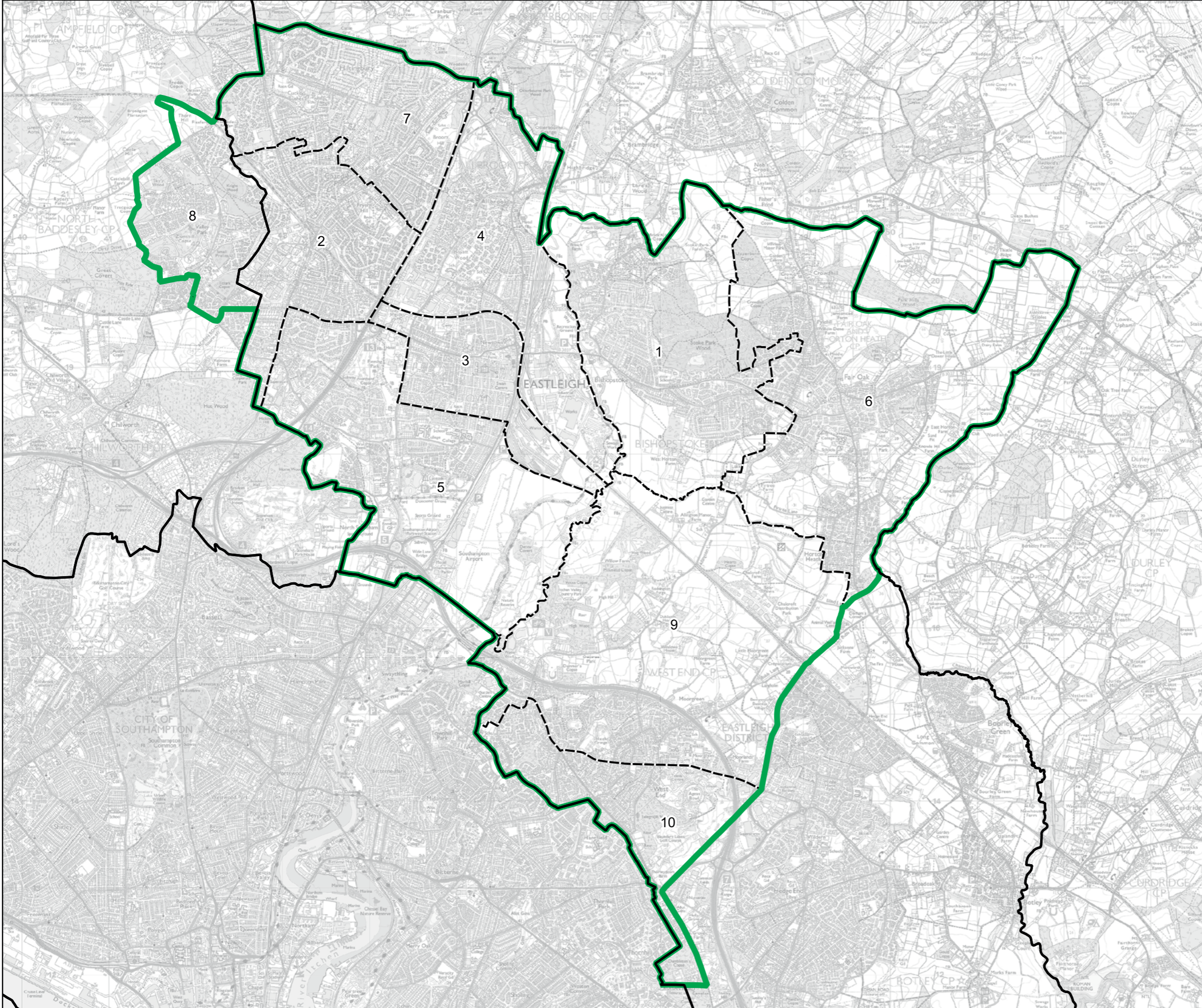
# Boundary Commission for England - Final Recommendations for the South East Region

## Eastleigh Borough Constituency - Electorate 69,982

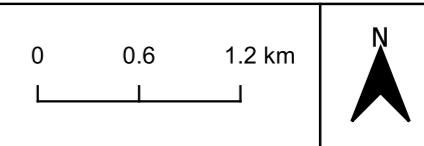


Wards:

- 1 Bishopstoke
- 2 Chandler's Ford
- 3 Eastleigh Central
- 4 Eastleigh North
- 5 Eastleigh South
- 6 Fair Oak & Horton Heath
- 7 Hiltingbury
- 8 Valley Park
- 9 West End North
- 10 West End South



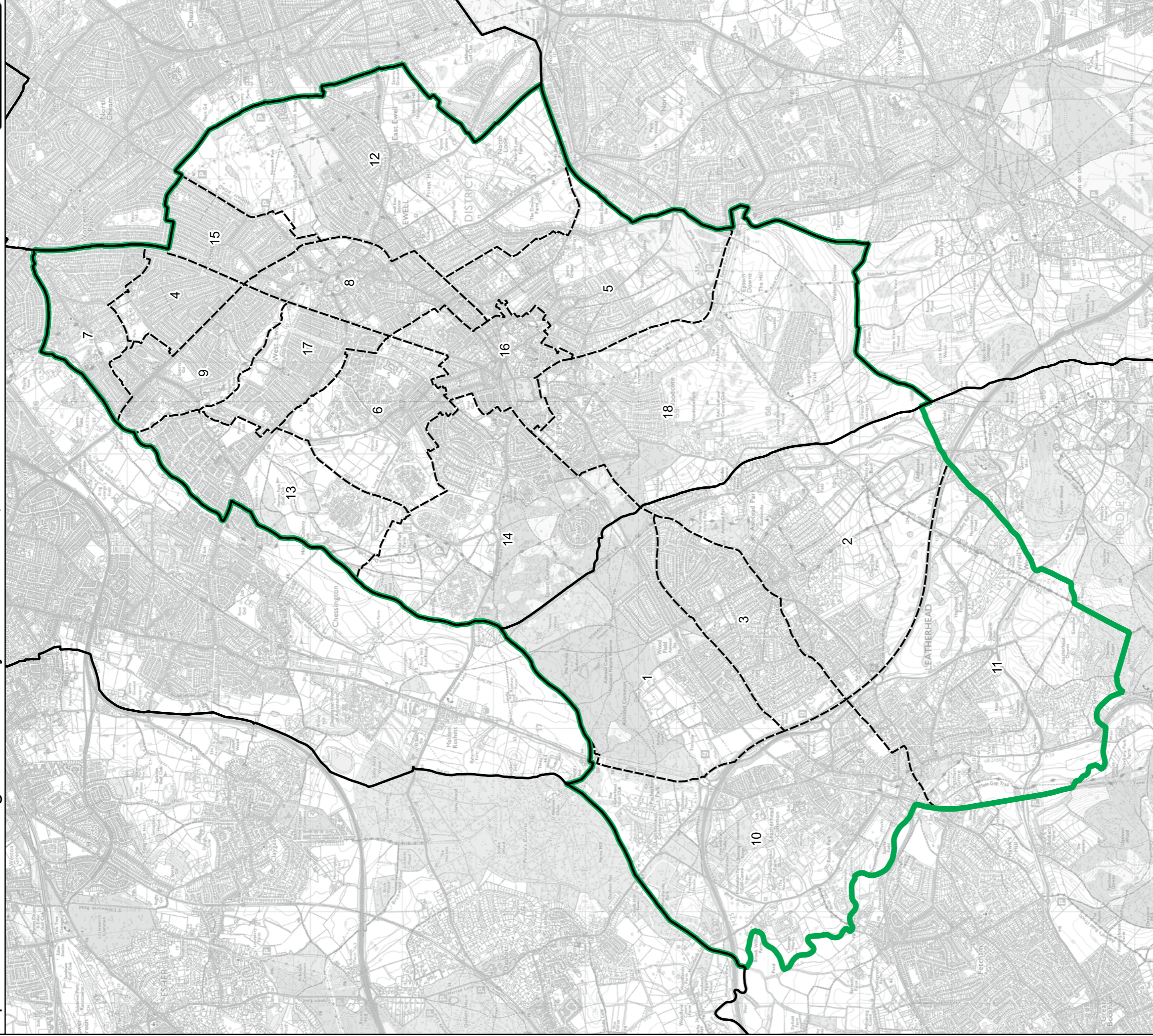
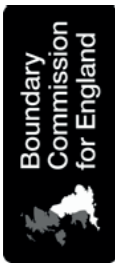
- Constituency
- Local Authorities
- Wards



© Crown copyright and database rights 2023 OS 100018289. You are permitted to use this data solely to enable you to respond to, or interact with, the organisation that provided you with the data. You are not permitted to copy, sub-licence, distribute or sell any of this data to third parties in any form. Third party rights to enforce the terms of this licence shall be reserved to OS.



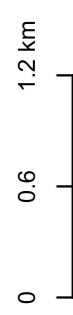
Boundary Commission for England - Final Recommendations for the South East Region  
 Epsom and Ewell Borough Constituency - Electorate 76,844



Wards:

- 1 Ashted Common
- 2 Ashted Park
- 3 Ashted Village
- 4 Aurial
- 5 College
- 6 Court
- 7 Cuddington
- 8 Ewell
- 9 Ewell Court
- 10 Leatherhead North
- 11 Leatherhead South
- 12 Nonsuch
- 13 Ruxley
- 14 Stamford
- 15 Stoneleigh
- 16 Town
- 17 West Ewell
- 18 Woodcote

- Constituency
- Local Authorities
- Wards



© Crown copyright and database rights 2023 OS 100018269. You are permitted to use this data solely to enable you to respond to, or interact with, the organisation that provided you with the data. You are not permitted to copy, sub-licence, distribute or sell any of this data to third parties in any form. Third party rights to enforce the terms of this licence shall be reserved to OS.

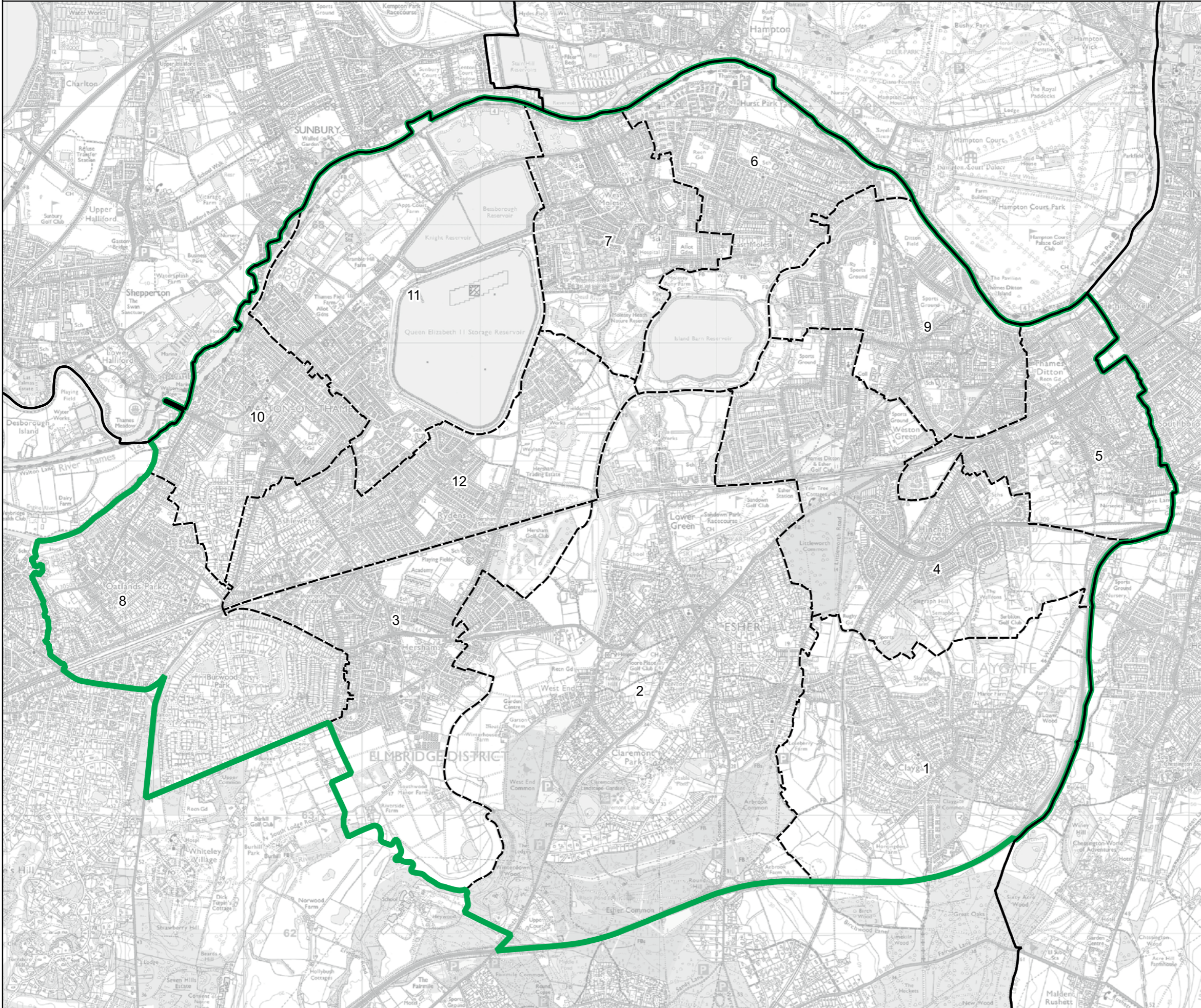
Epsom and Ewell Borough Constituency

# Boundary Commission for England - Final Recommendations for the South East Region

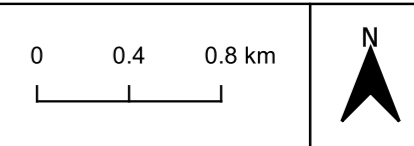
## Esher and Walton Borough Constituency - Electorate 73,280



- Wards:
- 1 Claygate
  - 2 Esher
  - 3 Hersham Village
  - 4 Hinchley Wood & Weston Green
  - 5 Long Ditton
  - 6 Molesey East
  - 7 Molesey West
  - 8 Oatlands & Burwood Park
  - 9 Thames Ditton
  - 10 Walton Central
  - 11 Walton North
  - 12 Walton South



- Constituency
- Local Authorities
- Wards

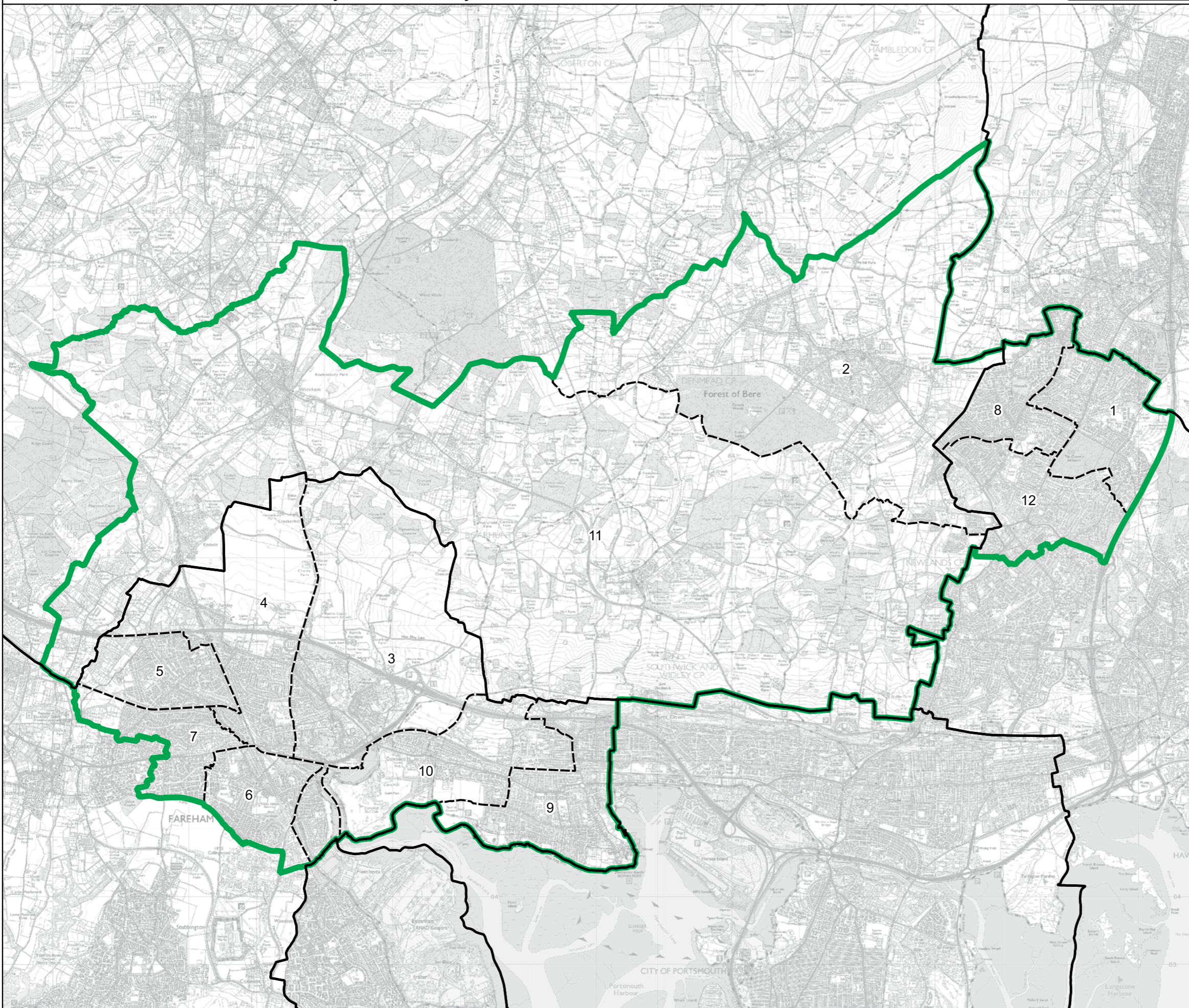


© Crown copyright and database rights 2023 OS 100018289. You are permitted to use this data solely to enable you to respond to, or interact with, the organisation that provided you with the data. You are not permitted to copy, sub-licence, distribute or sell any of this data to third parties in any form. Third party rights to enforce the terms of this licence shall be reserved to OS.

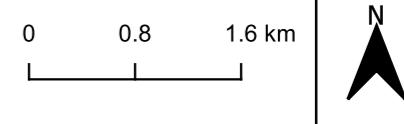


Wards:

- 1 Cowplain
- 2 Denmead
- 3 Fareham East
- 4 Fareham North
- 5 Fareham North-West
- 6 Fareham South
- 7 Fareham West
- 8 Hart Plain
- 9 Portchester East
- 10 Portchester West
- 11 Southwick & Wickham
- 12 Waterloo



- Constituency
- Local Authorities
- Wards

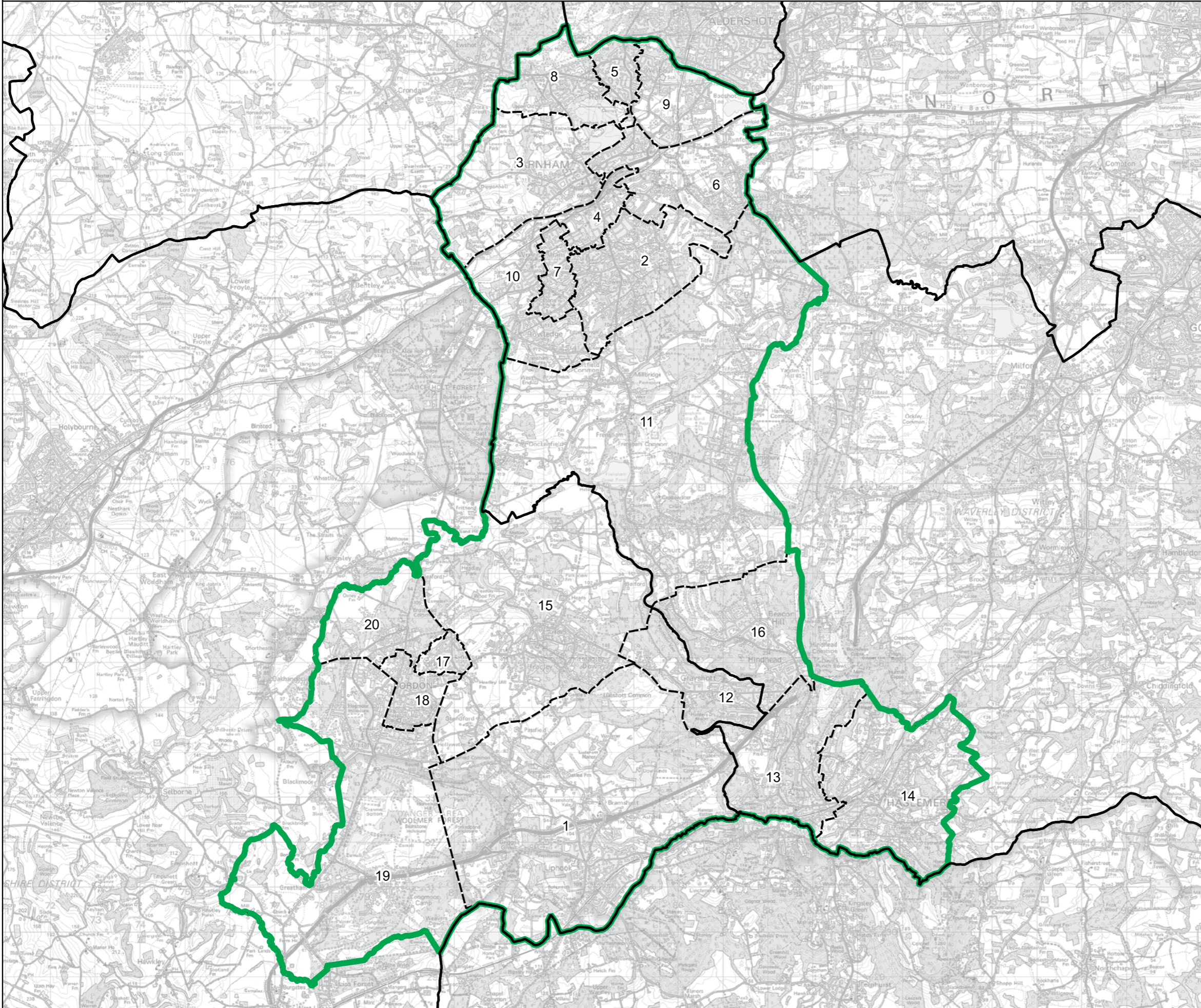


© Crown copyright and database rights 2023 OS 100018289. You are permitted to use this data solely to enable you to respond to, or interact with, the organisation that provided you with the data. You are not permitted to copy, sub-licence, distribute or sell any of this data to third parties in any form. Third party rights to enforce the terms of this licence shall be reserved to OS.

Fareham and Waterlooville County Constituency

# Boundary Commission for England - Final Recommendations for the South East Region

## Farnham and Bordon County Constituency - Electorate 72,938



- Wards:
- 1 Bramshott & Liphook
  - 2 Farnham Bourne
  - 3 Farnham Castle
  - 4 Farnham Firgrove
  - 5 Farnham Hale and Heath End
  - 6 Farnham Moor Park
  - 7 Farnham Shortheath and Boundstone
  - 8 Farnham Upper Hale
  - 9 Farnham Weybourne and Badshot Lea
  - 10 Farnham Wrecclesham and Rowledge
  - 11 Frensham, Dockenfield and Tilford
  - 12 Grayshott
  - 13 Haslemere Critchmere and Shottermill
  - 14 Haslemere East and Grayswood
  - 15 Headley
  - 16 Hindhead
  - 17 Lindford
  - 18 Whitehill Chase
  - 19 Whitehill Hogmoor & Greatham
  - 20 Whitehill Pinewood

Constituency  
 Local Authorities  
 Wards

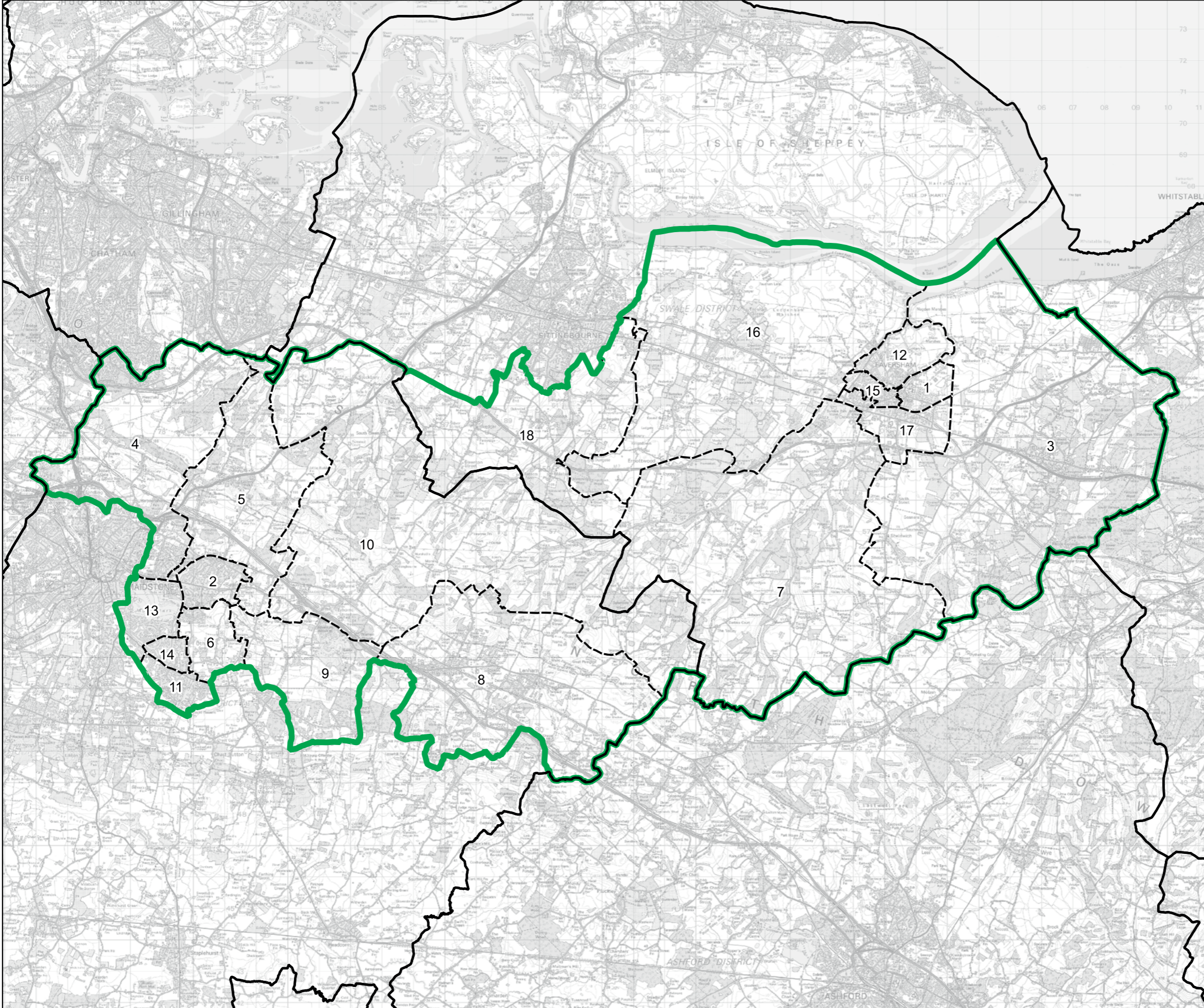
0 1 2 km

© Crown copyright and database rights 2023 OS 100018289. You are permitted to use this data solely to enable you to respond to, or interact with, the organisation that provided you with the data. You are not permitted to copy, sub-licence, distribute or sell any of this data to third parties in any form. Third party rights to enforce the terms of this licence shall be reserved to OS.

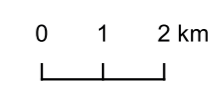


Wards:

- 1 Abbey
- 2 Bearsted
- 3 Boughton and Courtenay
- 4 Boxley
- 5 Detling and Thurnham
- 6 Downswood and Otham
- 7 East Downs
- 8 Harrietsham and Lenham
- 9 Leeds
- 10 North Downs
- 11 Park Wood
- 12 Priory
- 13 Shepway North
- 14 Shepway South
- 15 St. Ann's
- 16 Teynham and Lynsted
- 17 Watling
- 18 West Downs



- Constituency
- Local Authorities
- Wards

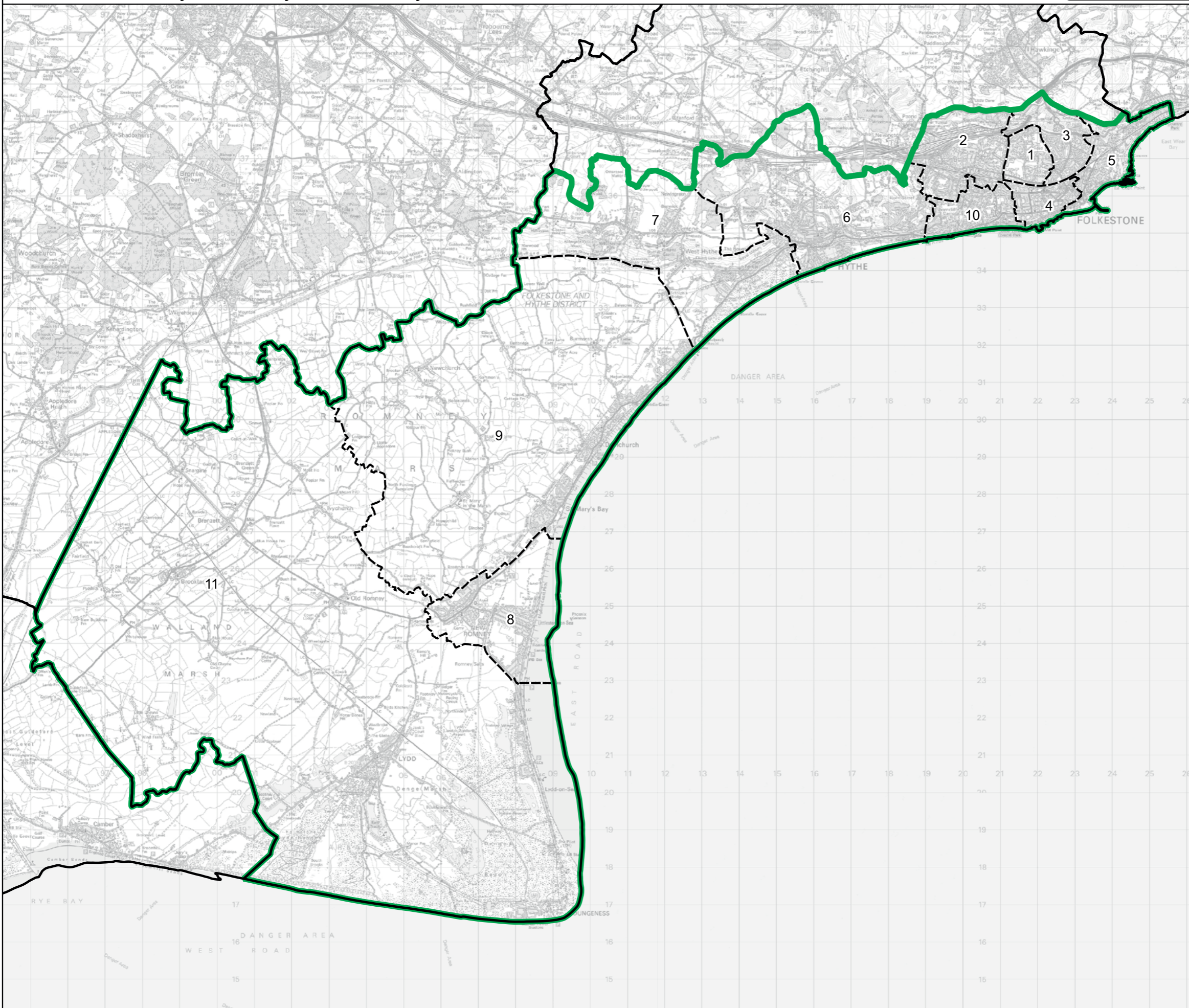


© Crown copyright and database rights 2023 OS 100018289. You are permitted to use this data solely to enable you to respond to, or interact with, the organisation that provided you with the data. You are not permitted to copy, sub-licence, distribute or sell any of this data to third parties in any form. Third party rights to enforce the terms of this licence shall be reserved to OS.

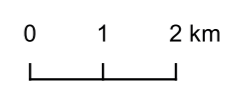
Faversham and Mid Kent County Constituency



- Wards:
- 1 Broadmead
  - 2 Cheriton
  - 3 East Folkestone
  - 4 Folkestone Central
  - 5 Folkestone Harbour
  - 6 Hythe
  - 7 Hythe Rural
  - 8 New Romney
  - 9 Romney Marsh
  - 10 Sandgate & West Folkestone
  - 11 Walland & Denge Marsh

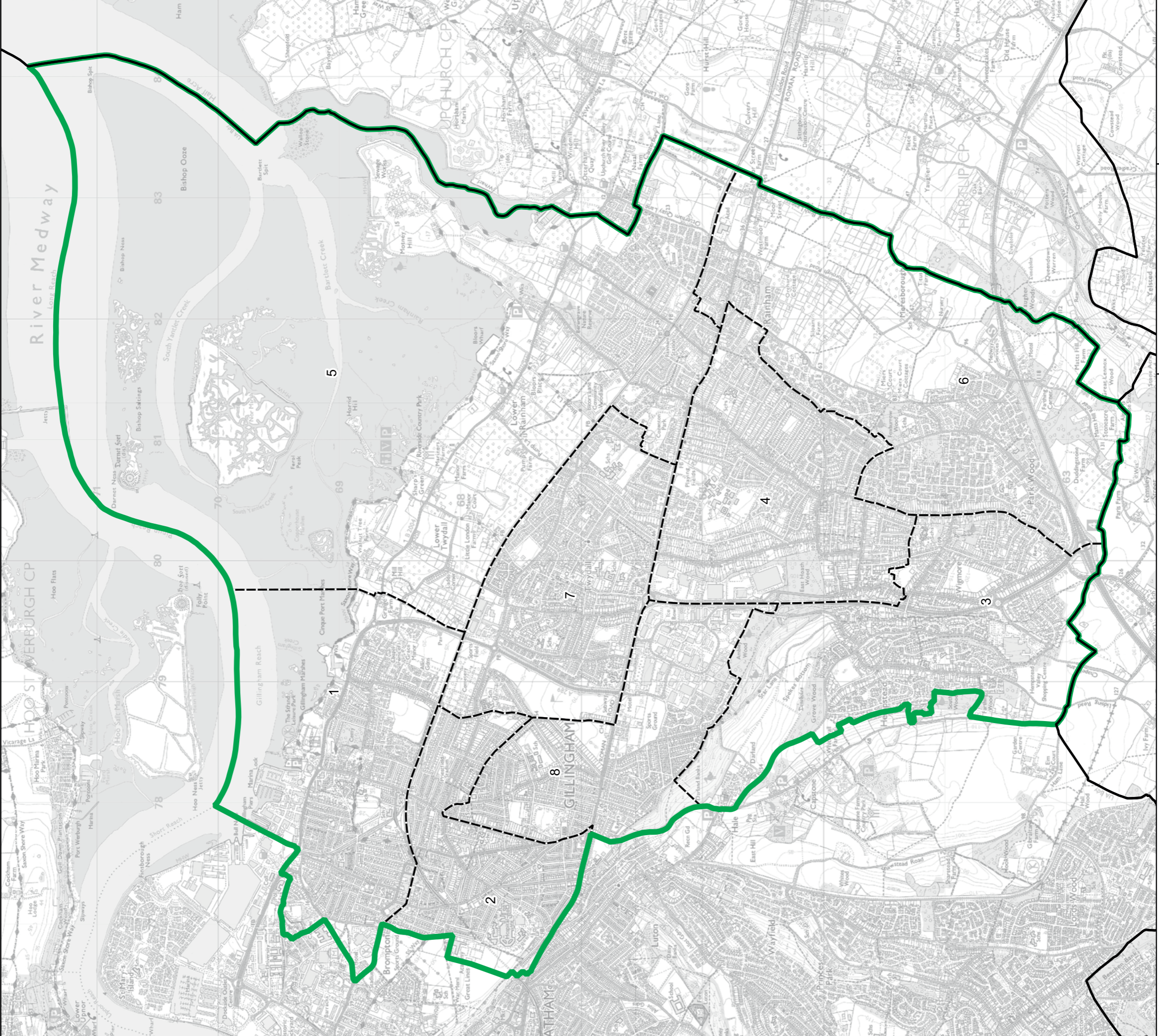


- Constituency
- Local Authorities
- Wards



© Crown copyright and database rights 2023 OS 100018289. You are permitted to use this data solely to enable you to respond to, or interact with, the organisation that provided you with the data. You are not permitted to copy, sub-licence, distribute or sell any of this data to third parties in any form. Third party rights to enforce the terms of this licence shall be reserved to OS.

# Boundary Commission for England - Final Recommendations for the South East Region Gillingham and Rainham Borough Constituency - Electorate 73,951

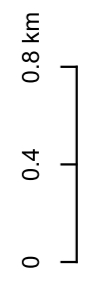


- Wards:**
- 1 Gillingham North
  - 2 Gillingham South
  - 3 Hempstead and Wigmore
  - 4 Rainham Central
  - 5 Rainham North
  - 6 Rainham South
  - 7 Twydall
  - 8 Watling

**Constituency**

**Local Authorities**

**Wards**

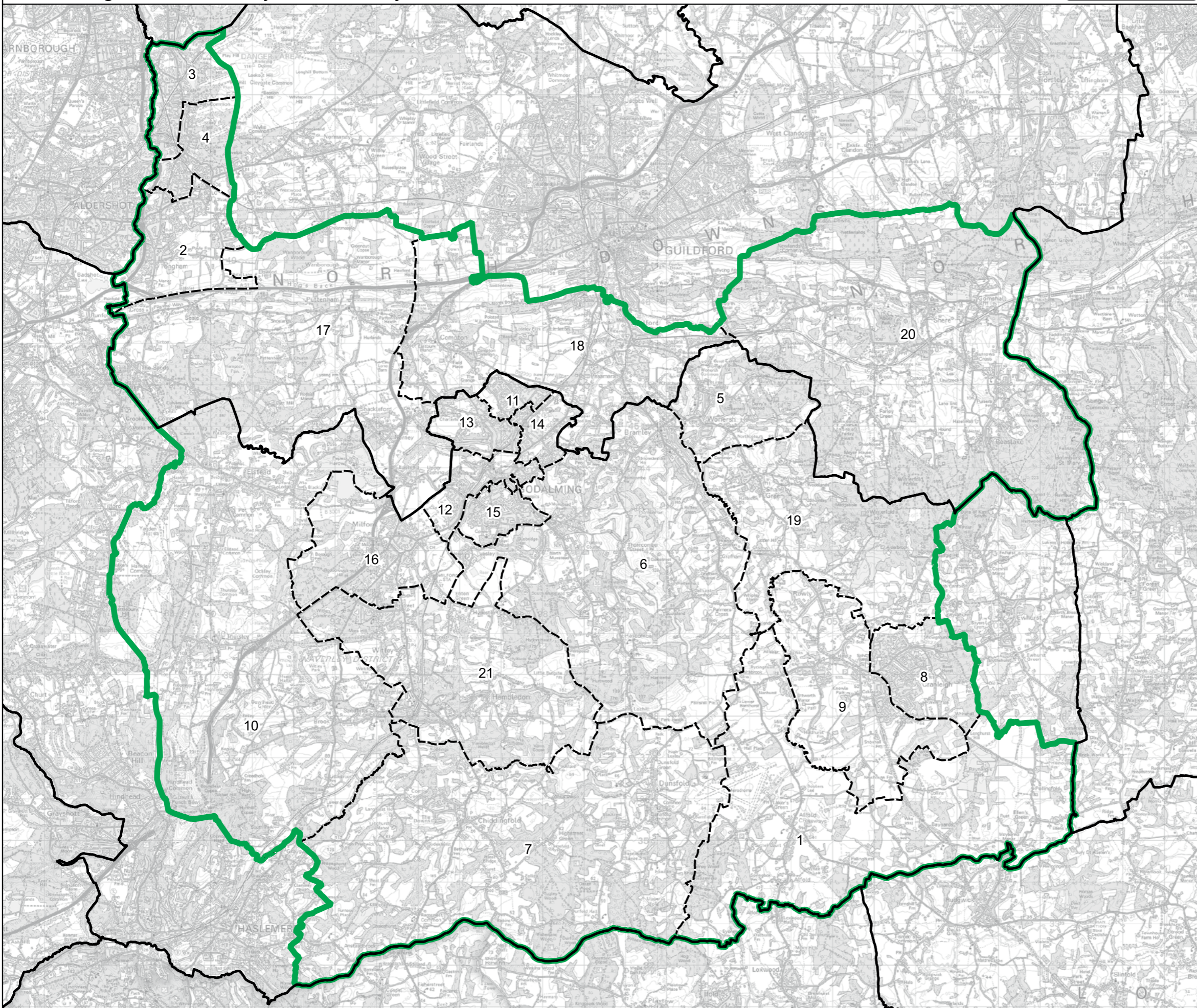


© Crown copyright and database rights 2023 OS 100018269. You are permitted to use this data solely to enable you to respond to, or interact with, the organisation that provided you with the data. You are not permitted to copy, sub-licence, distribute or sell any of this data to third parties in any form. Third party rights to enforce the terms of this licence shall be reserved to OS.

## Gillingham and Rainham Borough Constituency

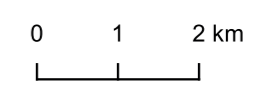
# Boundary Commission for England - Final Recommendations for the South East Region

## Godalming and Ash County Constituency - Electorate 71,399



- Wards:
- 1 Alfold, Cranleigh Rural and Ellens Green
  - 2 Ash South and Tongham
  - 3 Ash Vale
  - 4 Ash Wharf
  - 5 Blackheath and Wonersh
  - 6 Bramley, Busbridge and Hascombe
  - 7 Chiddingfold and Dunsfold
  - 8 Cranleigh East
  - 9 Cranleigh West
  - 10 Elstead and Thursley
  - 11 Godalming Binscombe
  - 12 Godalming Central and Ockford
  - 13 Godalming Charterhouse
  - 14 Godalming Farncombe and Catteshall
  - 15 Godalming Holloway
  - 16 Milford
  - 17 Pilgrims
  - 18 Shalford
  - 19 Shamley Green and Cranleigh North
  - 20 Tillingbourne
  - 21 Witley and Hambledon

- Constituency
- Local Authorities
- Wards



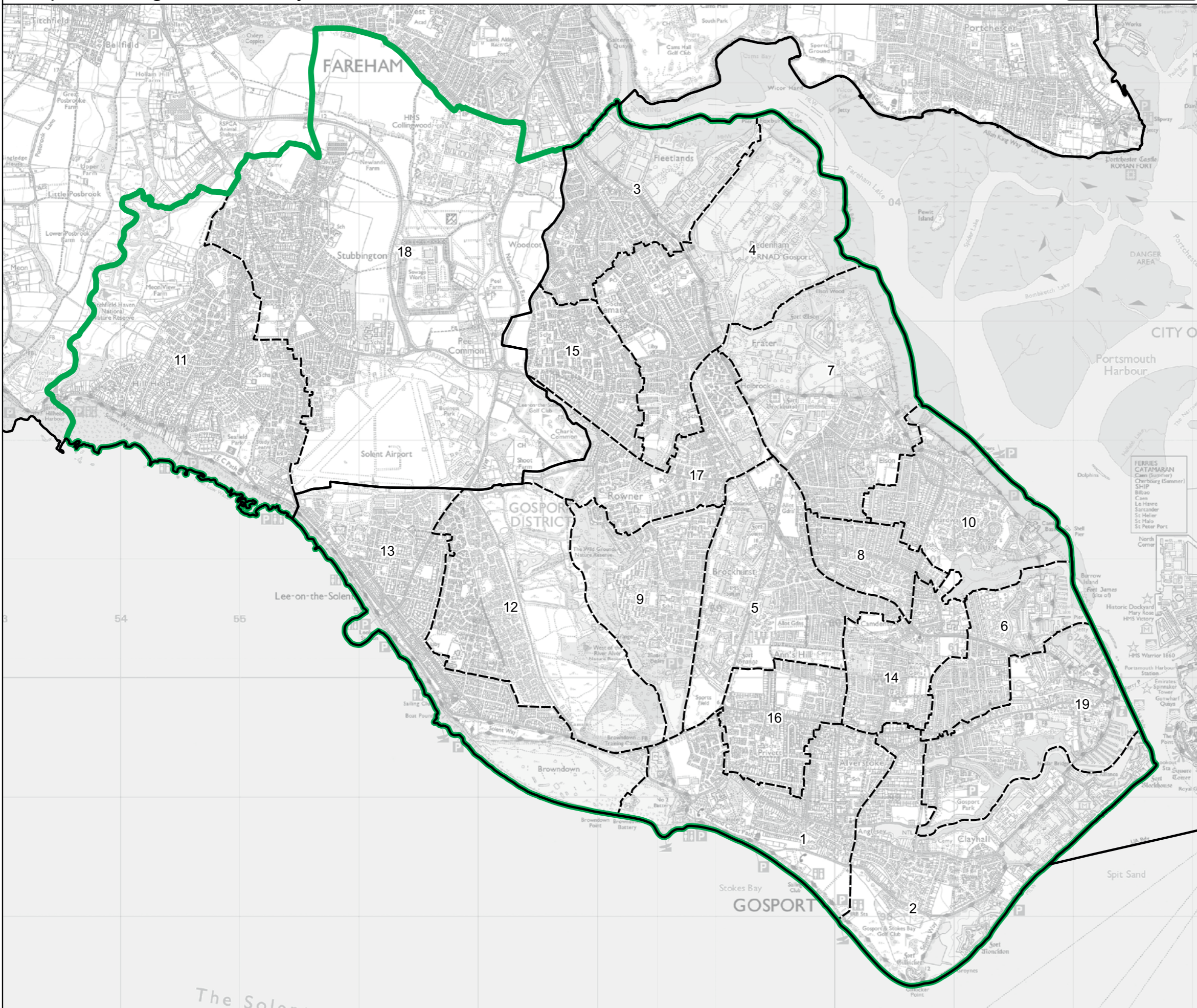
© Crown copyright and database rights 2023 OS 100018289. You are permitted to use this data solely to enable you to respond to, or interact with, the organisation that provided you with the data. You are not permitted to copy, sub-licence, distribute or sell any of this data to third parties in any form. Third party rights to enforce the terms of this licence shall be reserved to OS.





Wards:

- 1 Alverstoke
- 2 Anglesey
- 3 Bridgemary North
- 4 Bridgemary South
- 5 Brockhurst
- 6 Christchurch
- 7 Elson
- 8 Forton
- 9 Grange
- 10 Hardway
- 11 Hill Head
- 12 Lee East
- 13 Lee West
- 14 Leesland
- 15 Peel Common
- 16 Privett
- 17 Rowner and Holbrook
- 18 Stubbington
- 19 Town



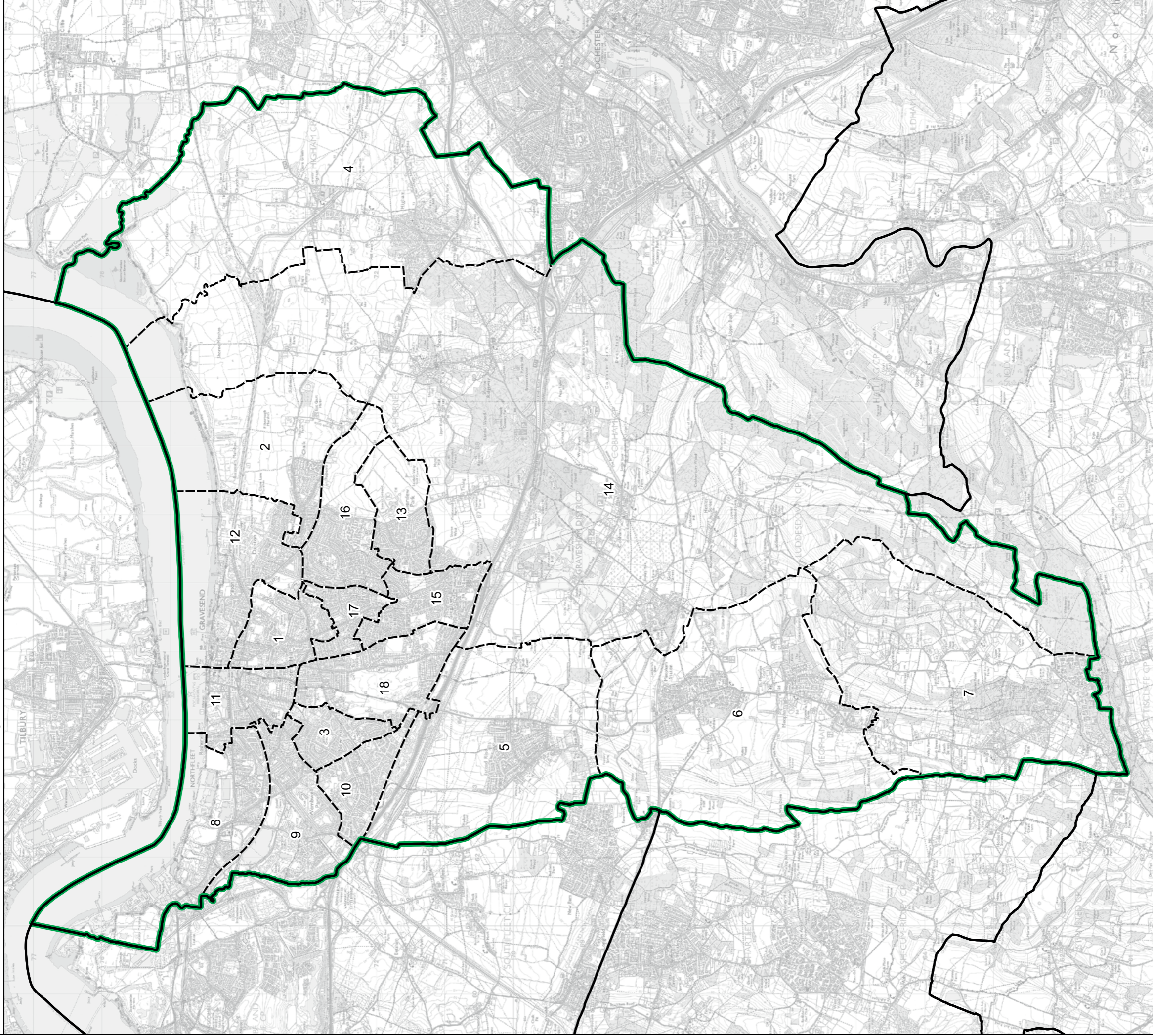

- Constituency
- Local Authorities
- Wards

0 0.4 0.8 km

© Crown copyright and database rights 2023 OS 100018289. You are permitted to use this data solely to enable you to respond to, or interact with, the organisation that provided you with the data. You are not permitted to copy, sub-licence, distribute or sell any of this data to third parties in any form. Third party rights to enforce the terms of this licence shall be reserved to OS.

Gosport Borough Constituency

Boundary Commission for England - Final Recommendations for the South East Region  
 Gravesham County Constituency - Electorate 72,866



**Wards:**

1 Central	8 Northfleet North	15 Singlewell
2 Chalk	9 Northfleet South	16 Westcourt
3 Coldharbour	10 Painters Ash	17 Whitehill
4 Higham	11 Pelham	18 Woodlands
5 Istead Rise	12 Riverside	
6 Meopham North	13 Riverview	
7 Meopham South and Vigo	14 Shorne, Cobham and Luddesdown	

**Legend:**

- Constituency
- Local Authorities
- Wards

**Scale:** 0 0.8 1.6 km

**North Arrow:** N

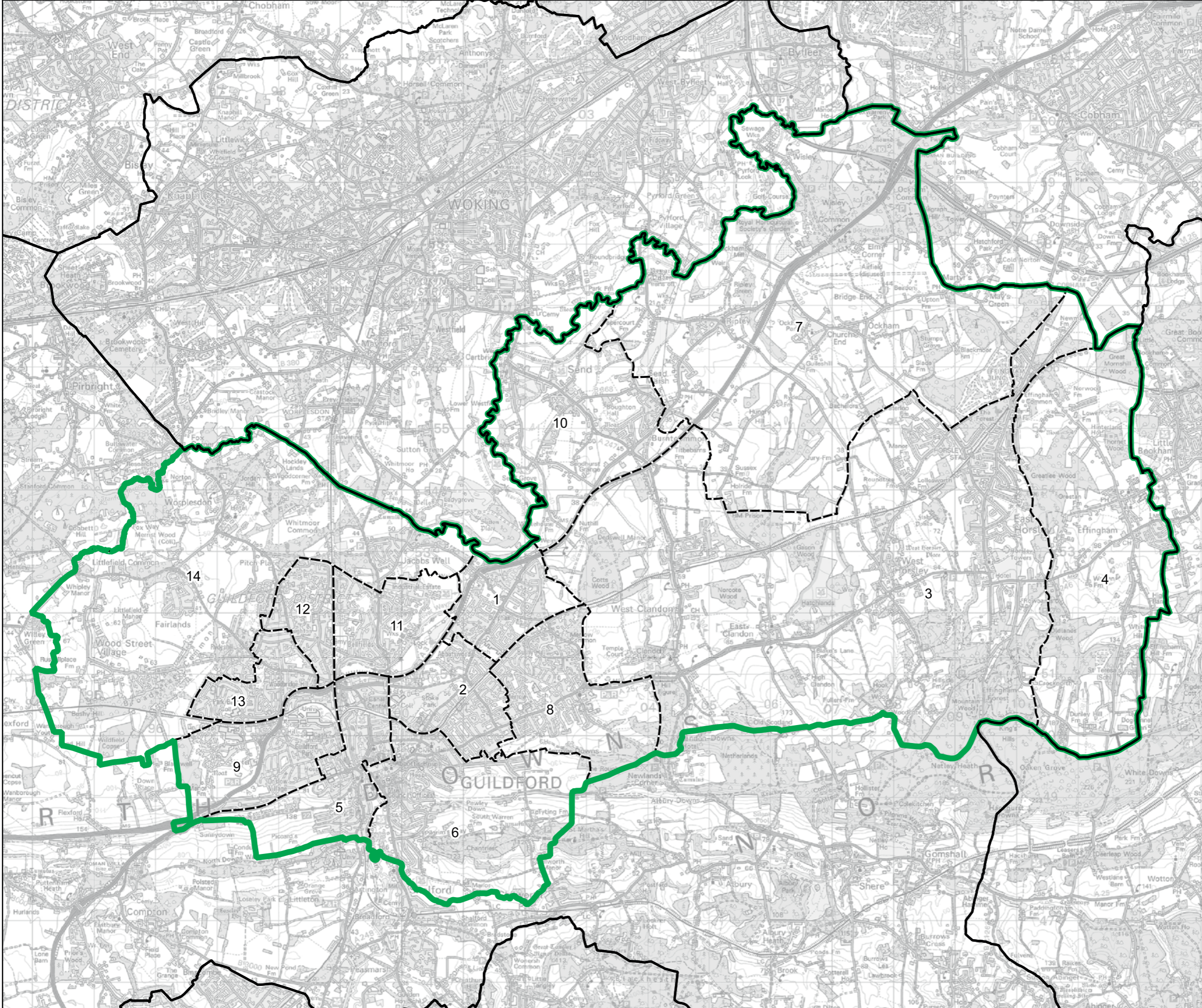
© Crown copyright and database rights 2023 OS 100018269. You are permitted to use this data solely to enable you to respond to, or interact with, the organisation that provided you with the data. You are not permitted to copy, sub-licence, distribute or sell any of this data to third parties in any form. Third party rights to enforce the terms of this licence shall be reserved to OS.

Gravesham County Constituency

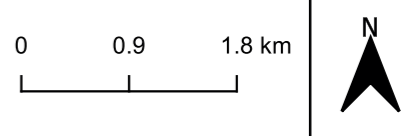


Wards:

- 1 Burpham
- 2 Christchurch
- 3 Clandon and Horsley
- 4 Effingham
- 5 Friary and St. Nicolas
- 6 Holy Trinity
- 7 Lovelace
- 8 Merrow
- 9 Onslow
- 10 Send
- 11 Stoke
- 12 Stoughton
- 13 Westborough
- 14 Worplesdon

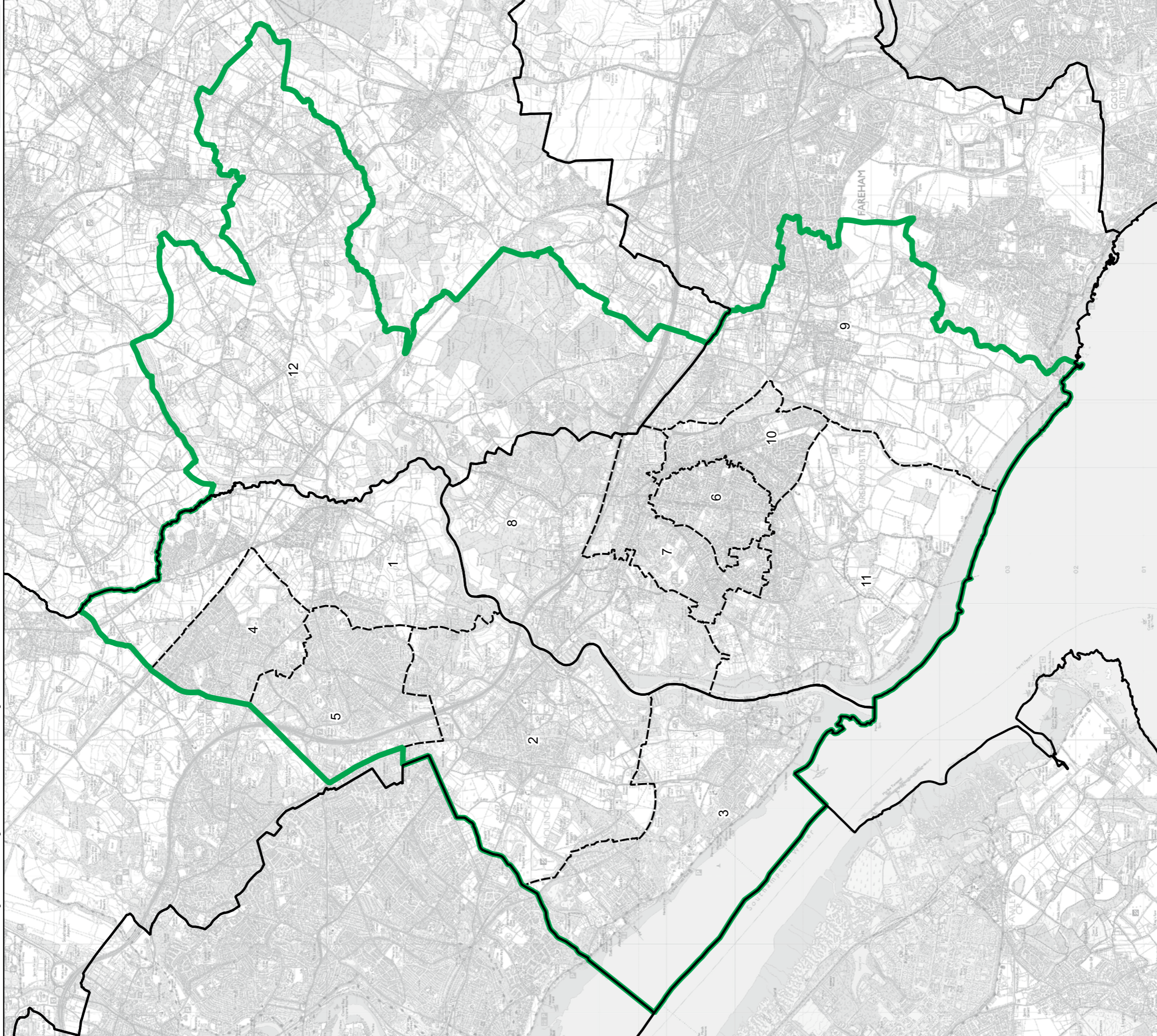



- Constituency
- Local Authorities
- Wards



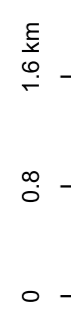
© Crown copyright and database rights 2023 OS 100018289. You are permitted to use this data solely to enable you to respond to, or interact with, the organisation that provided you with the data. You are not permitted to copy, sub-licence, distribute or sell any of this data to third parties in any form. Third party rights to enforce the terms of this licence shall be reserved to OS.

Guildford County Constituency



- Wards:**
- |                     |                         |
|---------------------|-------------------------|
| 1 Botley            | 8 Sarisbury             |
| 2 Bursledon & Hound | 9 Titchfield            |
| 3 Hamble & Netley   | 10 Titchfield Common    |
| 4 Hedge End North   | 11 Warsash              |
| 5 Hedge End South   | 12 Whiteley & Shedfield |
| 6 Locks Heath       |                         |
| 7 Park Gate         |                         |

- Constituency
- Local Authorities
- Wards

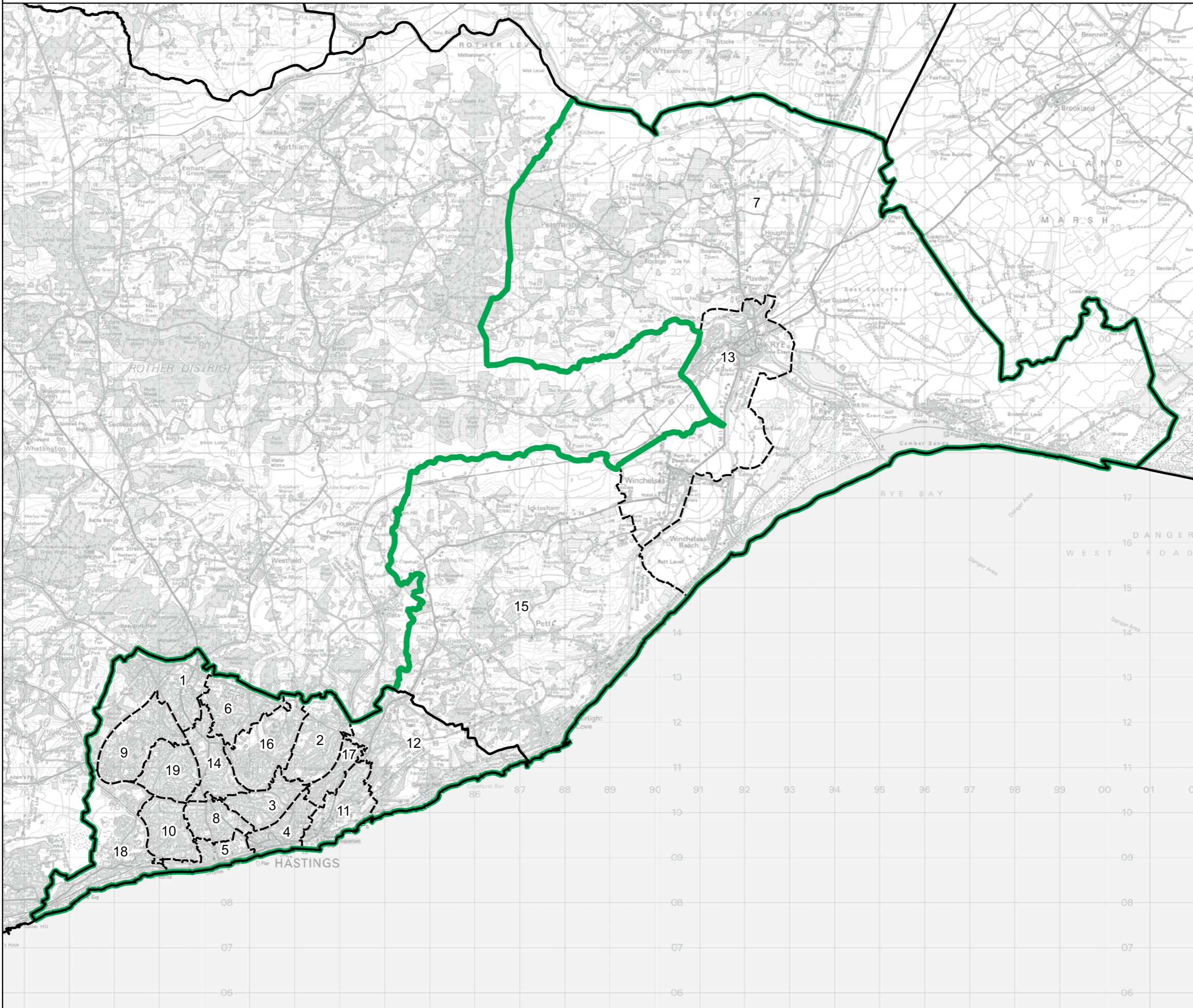


© Crown copyright and database rights 2023 OS 100018269. You are permitted to use this data solely to enable you to respond to, or interact with, the organisation that provided you with the data. You are not permitted to copy, sub-licence, distribute or sell any of this data to third parties in any form. Third party rights to enforce the terms of this licence shall be reserved to OS.



Wards:

- 1 Ashdown
- 2 Baird
- 3 Braybrooke
- 4 Castle
- 5 Central St. Leonards
- 6 Conquest
- 7 Eastern Rother
- 8 Gensing
- 9 Hollington
- 10 Maze Hill
- 11 Old Hastings
- 12 Ore
- 13 Rye & Winchelsea
- 14 Silverhill
- 15 Southern Rother
- 16 St. Helens
- 17 Tressell
- 18 West St. Leonards
- 19 Wishing Tree

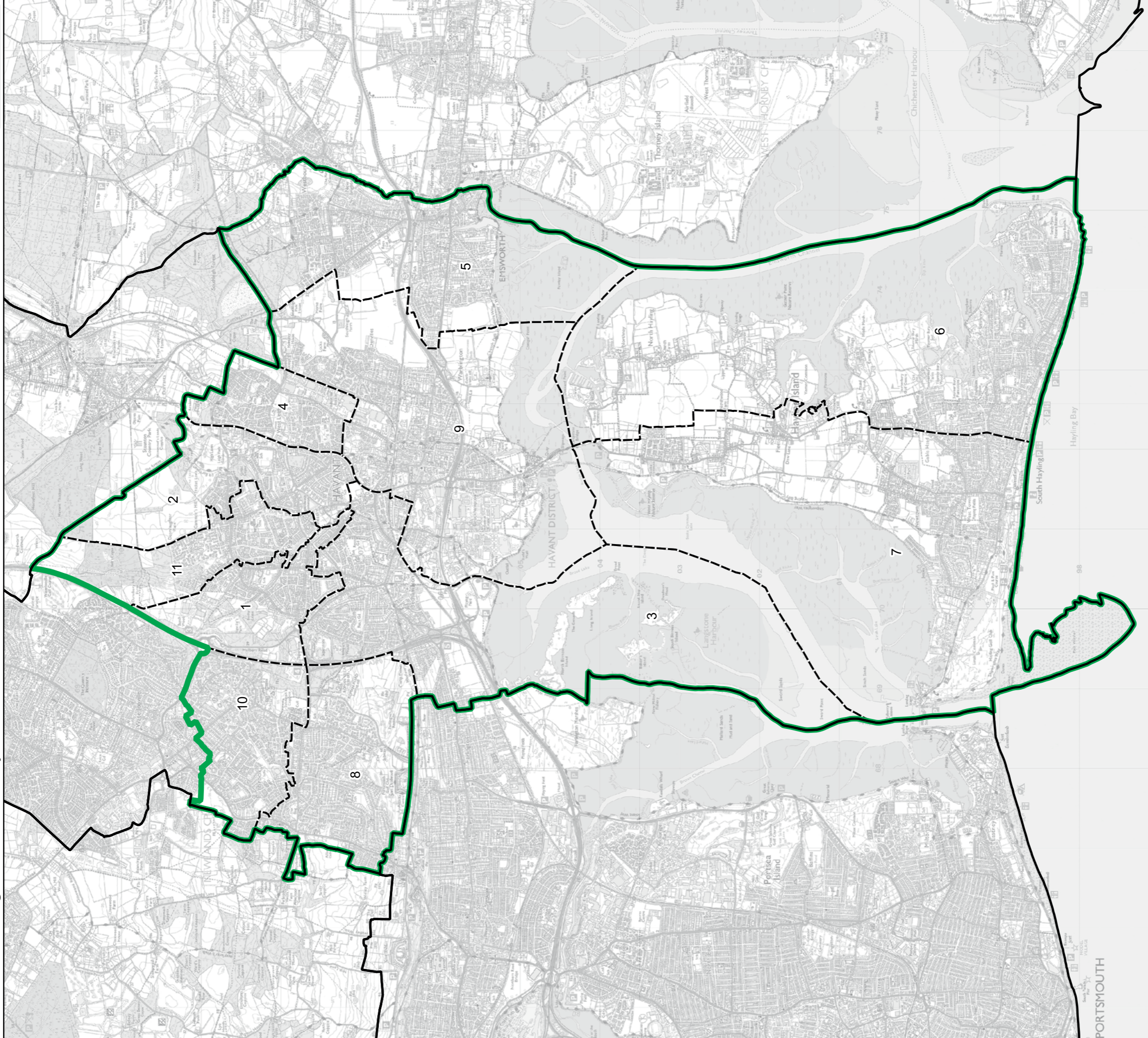



- Constituency
- Local Authorities
- Wards

0 1 2 km

© Crown copyright and database rights 2023 OS 100018289. You are permitted to use this data solely to enable you to respond to, or interact with, the organisation that provided you with the data. You are not permitted to copy, sub-licence, distribute or sell any of this data to third parties in any form. Third party rights to enforce the terms of this licence shall be reserved to OS.

Hastings and Rye County Constituency



- Wards:**
- 1 Barncroft
  - 2 Battins
  - 3 Bedhampton
  - 4 Bondfields
  - 5 Emsworth
  - 6 Hayling East
  - 7 Hayling West
  - 8 Purbrook
  - 9 St. Faith's
  - 10 Stakes
  - 11 Warren Park

**Constituency** (thick green outline)

**Local Authorities** (thin black outline)

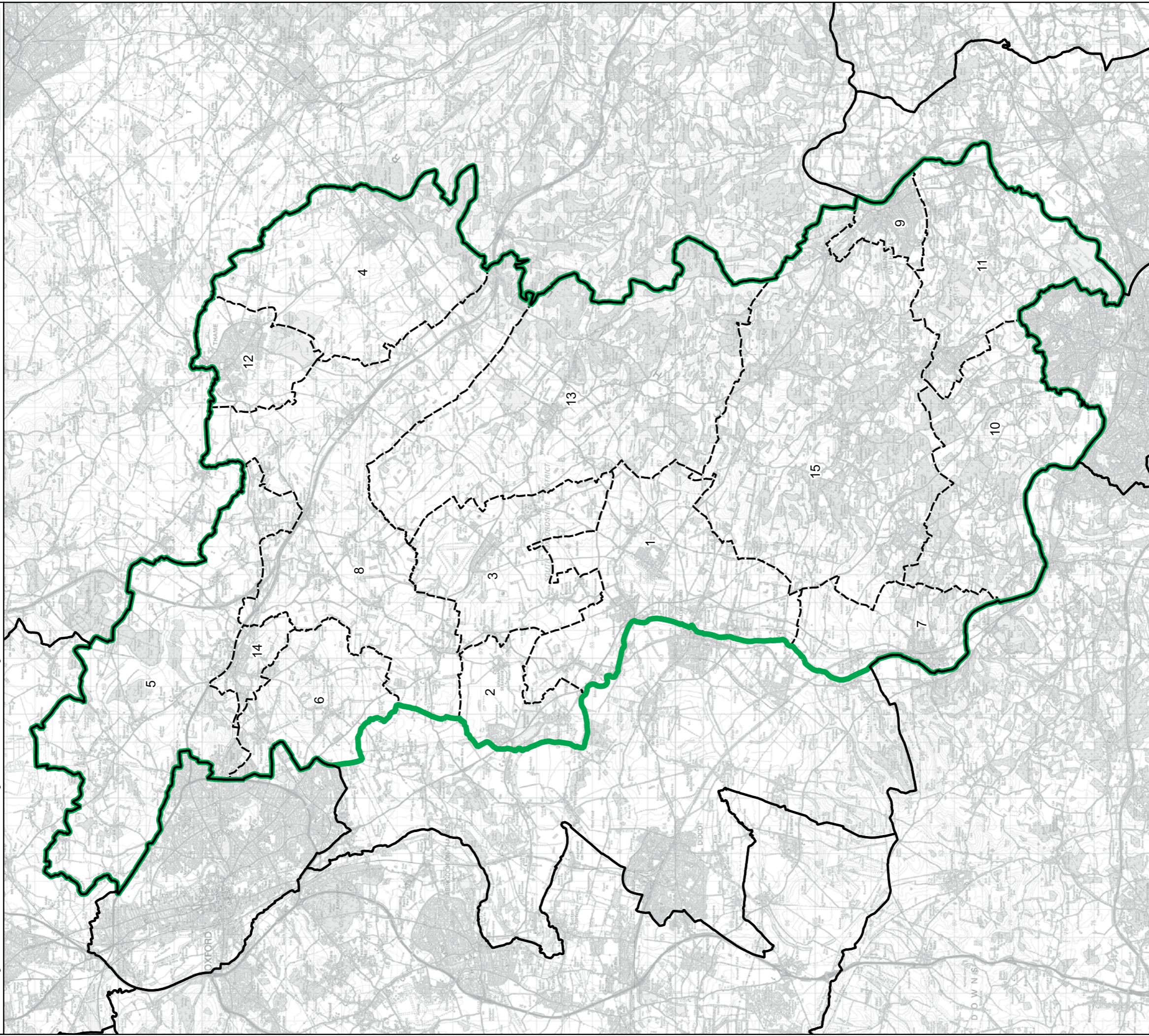

**Wards** (dashed black outline)

**Scale:** 0, 0.7, 1.4 km

**North Arrow:** N

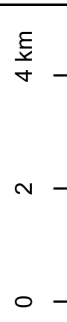
© Crown copyright and database rights 2023 OS 100018289. You are permitted to use this data solely to enable you to respond to, or interact with, the organisation that provided you with the data. You are not permitted to copy, sub-licence, distribute or sell any of this data to third parties in any form. Third party rights to enforce the terms of this licence shall be reserved to OS.

Boundary Commission for England - Final Recommendations for the South East Region  
 Henley and Thames County Constituency - Electorate 70,626



- Wards:**
- |                         |                             |
|-------------------------|-----------------------------|
| 1 Benson & Crowmarsh    | 9 Henley-on-Thames          |
| 2 Berinsfield           | 10 Kidmore End & Whitchurch |
| 3 Chalgrove             | 11 Sonning Common           |
| 4 Chinnor               | 12 Thame                    |
| 5 Forest Hill & Holton  | 13 Watlington               |
| 6 Garsington & Horspath | 14 Wheatley                 |
| 7 Goring                | 15 Woodcote & Rotherfield   |
| 8 Haseley Brook         |                             |

- Constituency
- Local Authorities
- Wards



© Crown copyright and database rights 2023 OS 100018269. You are permitted to use this data solely to enable you to respond to, or interact with, the organisation that provided you with the data. You are not permitted to copy, sub-licence, distribute or sell any of this data to third parties in any form. Third party rights to enforce the terms of this licence shall be reserved to OS.

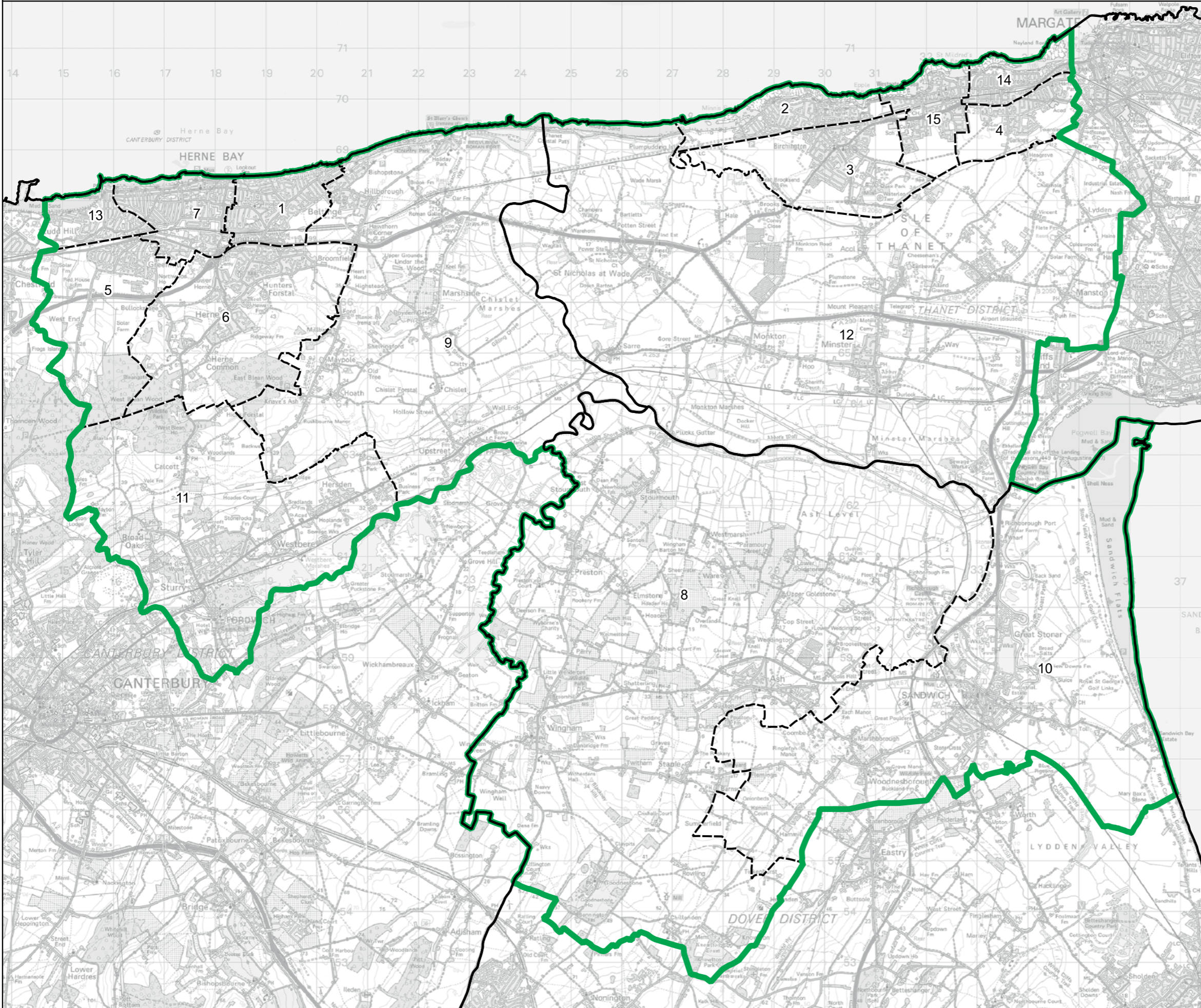
**Henley and Thames County Constituency**

# Boundary Commission for England - Final Recommendations for the South East Region

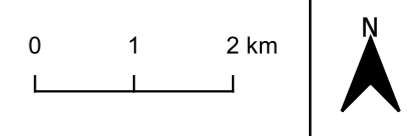
## Herne Bay and Sandwich County Constituency - Electorate 76,028



- Wards:
- 1 Beltinge
  - 2 Birchington North
  - 3 Birchington South
  - 4 Garlinge
  - 5 Greenhill
  - 6 Herne & Broomfield
  - 7 Heron
  - 8 Little Stour & Ashstone
  - 9 Reculver
  - 10 Sandwich
  - 11 Sturry
  - 12 Thanet Villages
  - 13 West Bay
  - 14 Westbrook
  - 15 Westgate-on-Sea



- Constituency
- Local Authorities
- Wards



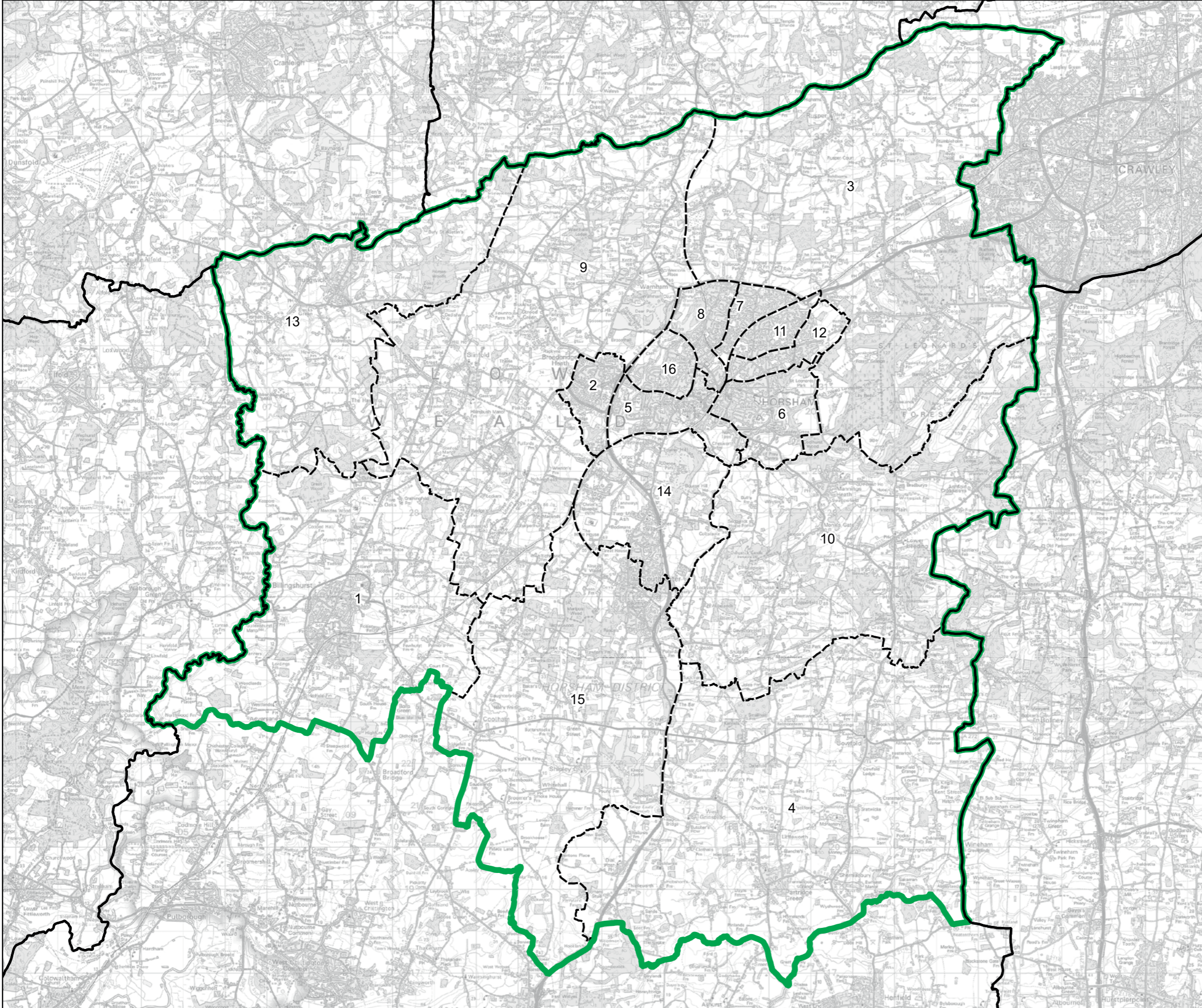
© Crown copyright and database rights 2023 OS 100018289. You are permitted to use this data solely to enable you to respond to, or interact with, the organisation that provided you with the data. You are not permitted to copy, sub-licence, distribute or sell any of this data to third parties in any form. Third party rights to enforce the terms of this licence shall be reserved to OS.





Wards:

- 1 Billingshurst
- 2 Broadbridge Heath
- 3 Colgate & Rusper
- 4 Cowfold, Shermanbury & West Grinstead
- 5 Denne
- 6 Forest
- 7 Holbrook East
- 8 Holbrook West
- 9 Itchingfield, Slinfold & Warnham
- 10 Nuthurst & Lower Beeding
- 11 Roffey North
- 12 Roffey South
- 13 Rudgwick
- 14 Southwater North
- 15 Southwater South & Shipley
- 16 Trafalgar



- Constituency
- Local Authorities
- Wards

0 1 2 km

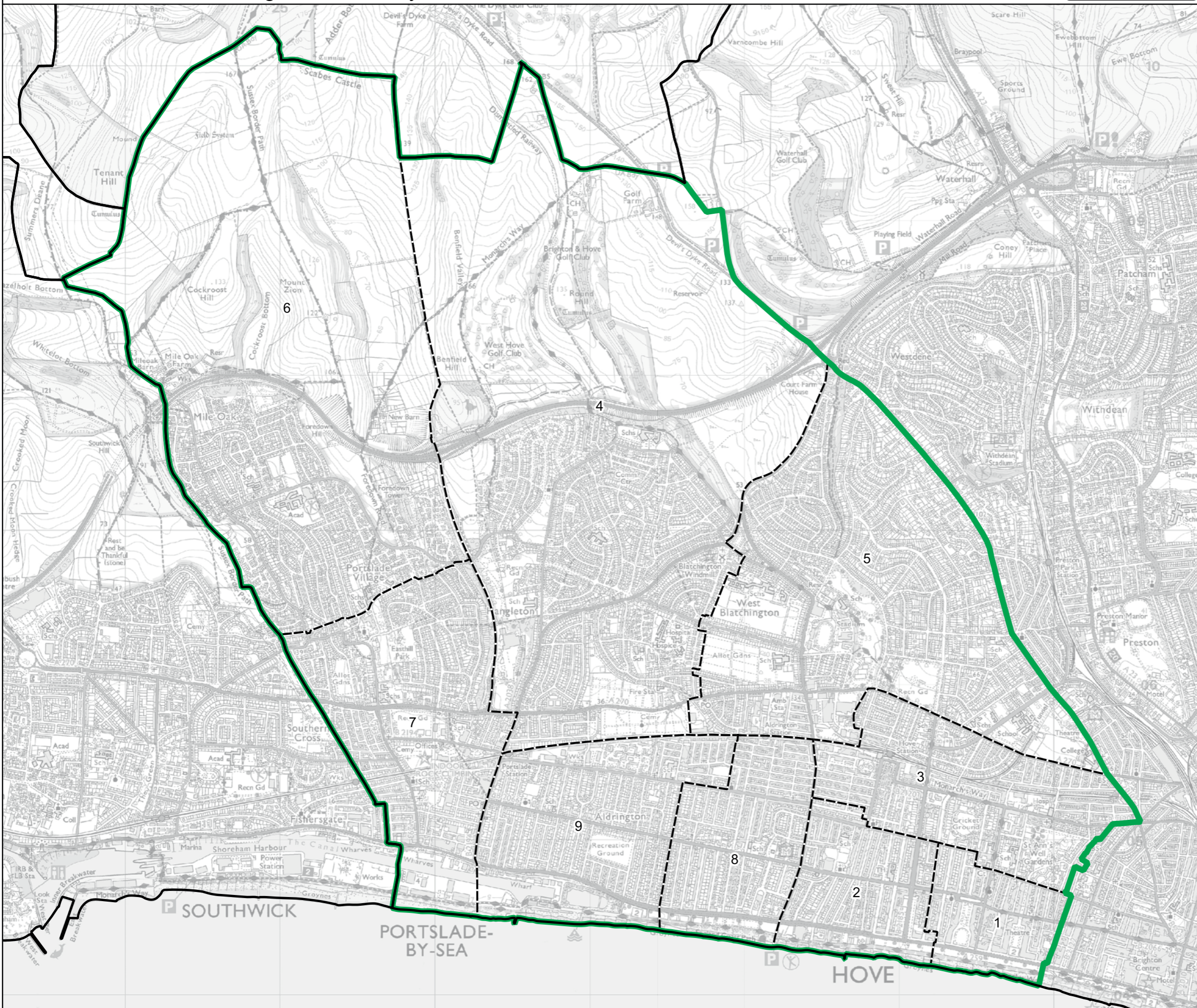
© Crown copyright and database rights 2023 OS 100018289. You are permitted to use this data solely to enable you to respond to, or interact with, the organisation that provided you with the data. You are not permitted to copy, sub-licence, distribute or sell any of this data to third parties in any form. Third party rights to enforce the terms of this licence shall be reserved to OS.




# Boundary Commission for England - Final Recommendations for the South East Region

## Hove and Portslade Borough Constituency - Electorate 73,726

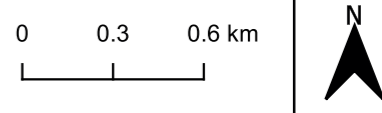


- Wards:
- 1 Brunswick and Adelaide
  - 2 Central Hove
  - 3 Goldsmid
  - 4 Hangleton and Knoll
  - 5 Hove Park
  - 6 North Portslade
  - 7 South Portslade
  - 8 Westbourne
  - 9 Wish



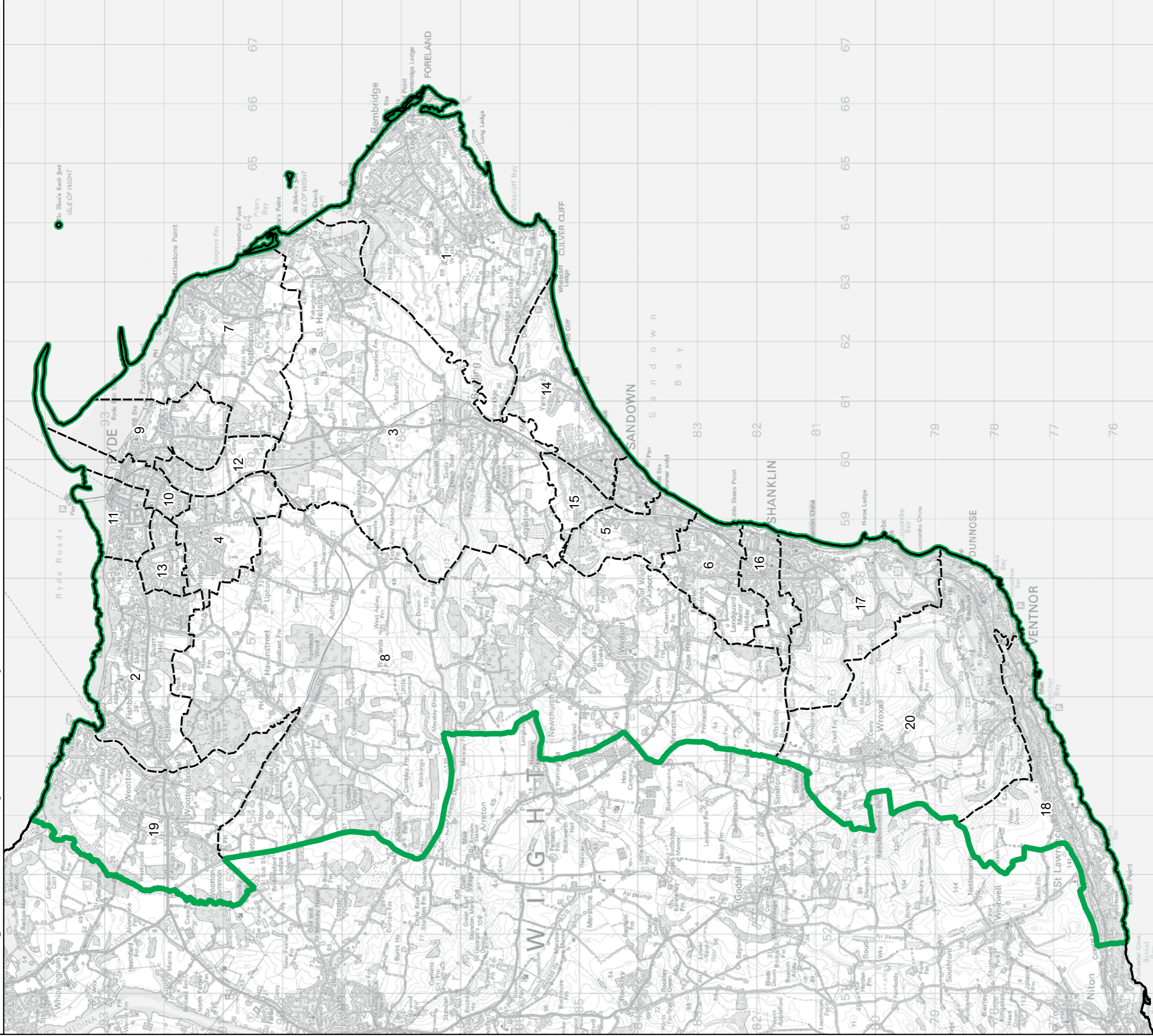

-  Constituency
-  Local Authorities
-  Wards

0 0.3 0.6 km



© Crown copyright and database rights 2023 OS 100018289. You are permitted to use this data solely to enable you to respond to, or interact with, the organisation that provided you with the data. You are not permitted to copy, sub-licence, distribute or sell any of this data to third parties in any form. Third party rights to enforce the terms of this licence shall be reserved to OS.

Boundary Commission for England - Final Recommendations for the South East Region  
 Isle of Wight East County Constituency - Electorate 56,805



Wards:

- 1 Bembridge
- 2 Binstead & Fishbourne
- 3 Brading & St Helens
- 4 Haylands & Swanmore
- 5 Lake North
- 6 Lake South
- 7 Nettlestone & Seaview
- 8 Newchurch, Havenstreet & Ashley
- 9 Ryde Appley & Elmfield
- 10 Ryde Monktonmead
- 11 Ryde North West
- 12 Ryde South East
- 13 Ryde West
- 14 Sandown North
- 15 Sandown South
- 16 Shanklin Central
- 17 Shanklin South
- 18 Ventnor & St Lawrence
- 19 Wootton Bridge
- 20 Wroxall, Lowtherville & Bonchurch

- Constituency
- Local Authorities
- Wards

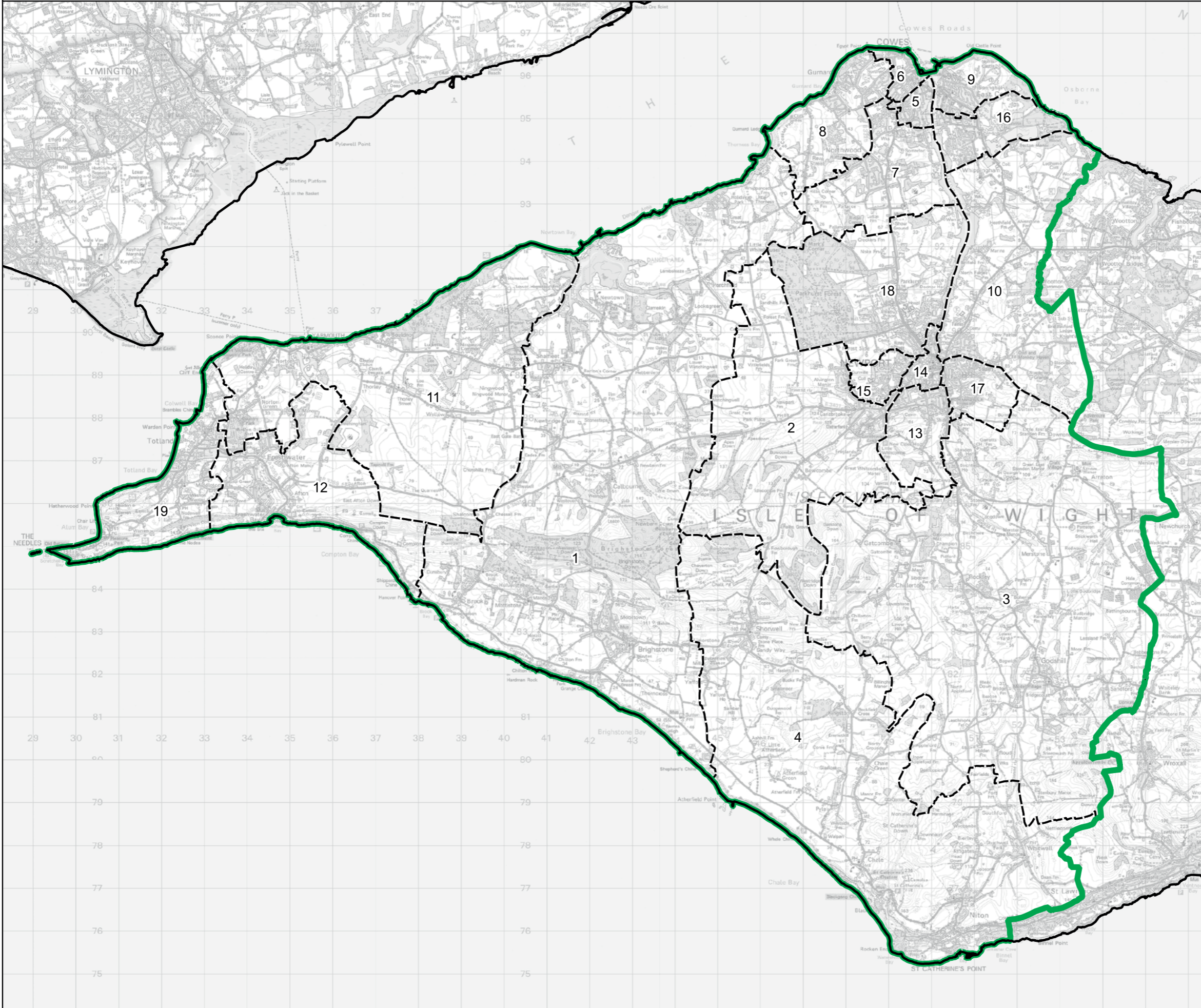


© Crown copyright and database rights 2023 OS 100018269. You are permitted to use this data solely to enable you to respond to, or interact with, the organisation that provided you with the data. You are not permitted to copy, sub-licence, distribute or sell any of this data to third parties in any form. Third party rights to enforce the terms of this licence shall be reserved to OS.

Isle of Wight East County Constituency

# Boundary Commission for England - Final Recommendations for the South East Region

## Isle of Wight West County Constituency - Electorate 54,911



- Wards:
- 1 Brighthelm, Calbourne & Shalfleet
  - 2 Carisbrooke & Gunville
  - 3 Central Rural
  - 4 Chale, Niton & Showell
  - 5 Cowes Medina
  - 6 Cowes North
  - 7 Cowes South & Northwood
  - 8 Cowes West & Gurnard
  - 9 East Cowes
  - 10 Fairlee & Whippingham
  - 11 Freshwater North & Yarmouth
  - 12 Freshwater South
  - 13 Mountjoy & Shide
  - 14 Newport Central
  - 15 Newport West
  - 16 Osborne
  - 17 Pan & Barton
  - 18 Parkhurst & Hunnyhill
  - 19 Totland & Colwell

- Constituency
- Local Authorities
- Wards

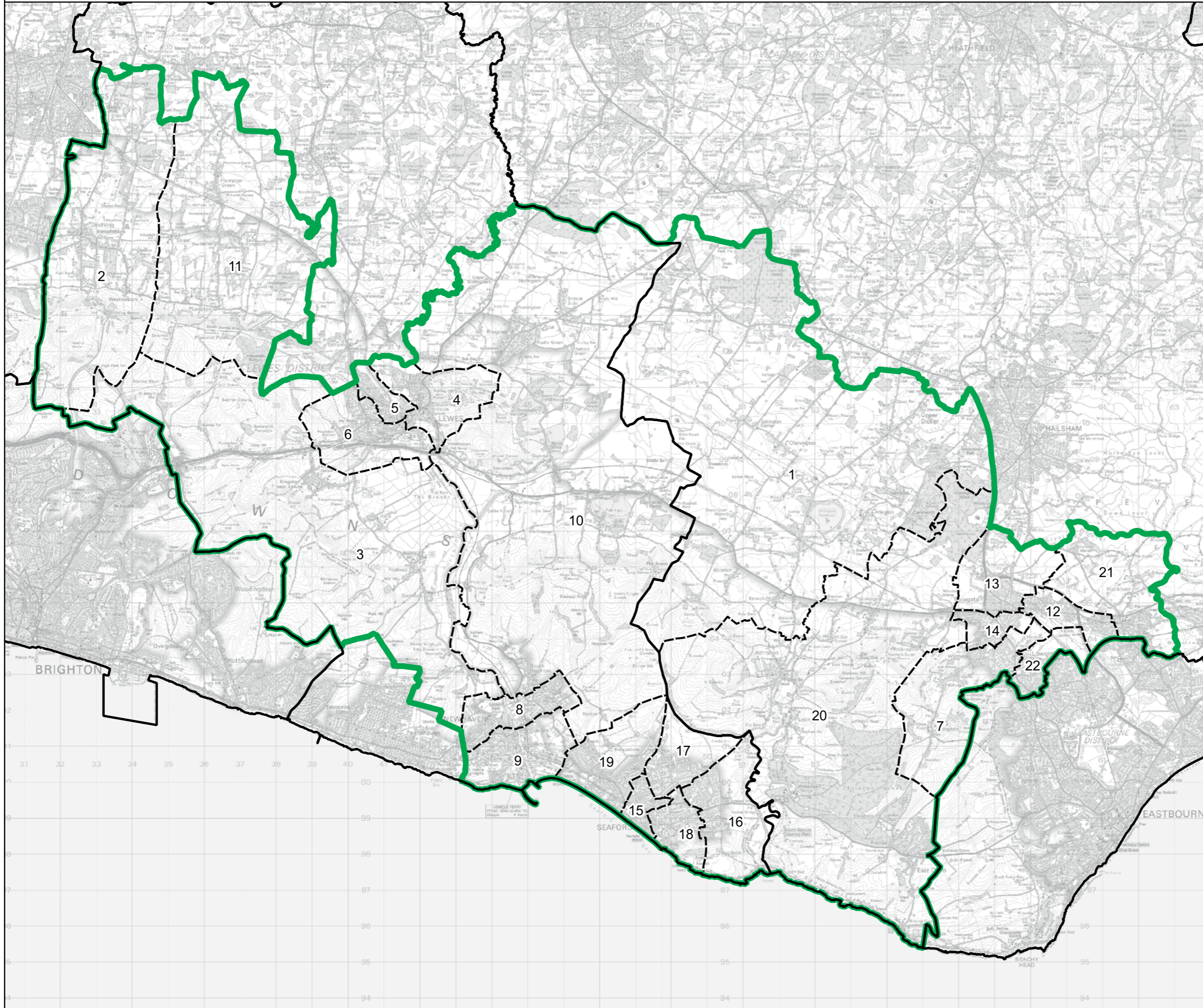
0 1 2 km

© Crown copyright and database rights 2023 OS 100018289. You are permitted to use this data solely to enable you to respond to, or interact with, the organisation that provided you with the data. You are not permitted to copy, sub-licence, distribute or sell any of this data to third parties in any form. Third party rights to enforce the terms of this licence shall be reserved to OS.

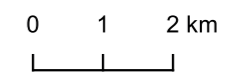


Wards:

- 1 Arlington
- 2 Ditchling & Westmeston
- 3 Kingston
- 4 Lewes Bridge
- 5 Lewes Castle
- 6 Lewes Priory
- 7 Lower Willingdon
- 8 Newhaven North
- 9 Newhaven South
- 10 Ouse Valley & Ringmer
- 11 Plumpton, Streat, East Chiltington & St. John
- 12 Polegate Central
- 13 Polegate North
- 14 Polegate South & Willingdon Watermill
- 15 Seaford Central
- 16 Seaford East
- 17 Seaford North
- 18 Seaford South
- 19 Seaford West
- 20 South Downs
- 21 Stone Cross
- 22 Upper Willingdon



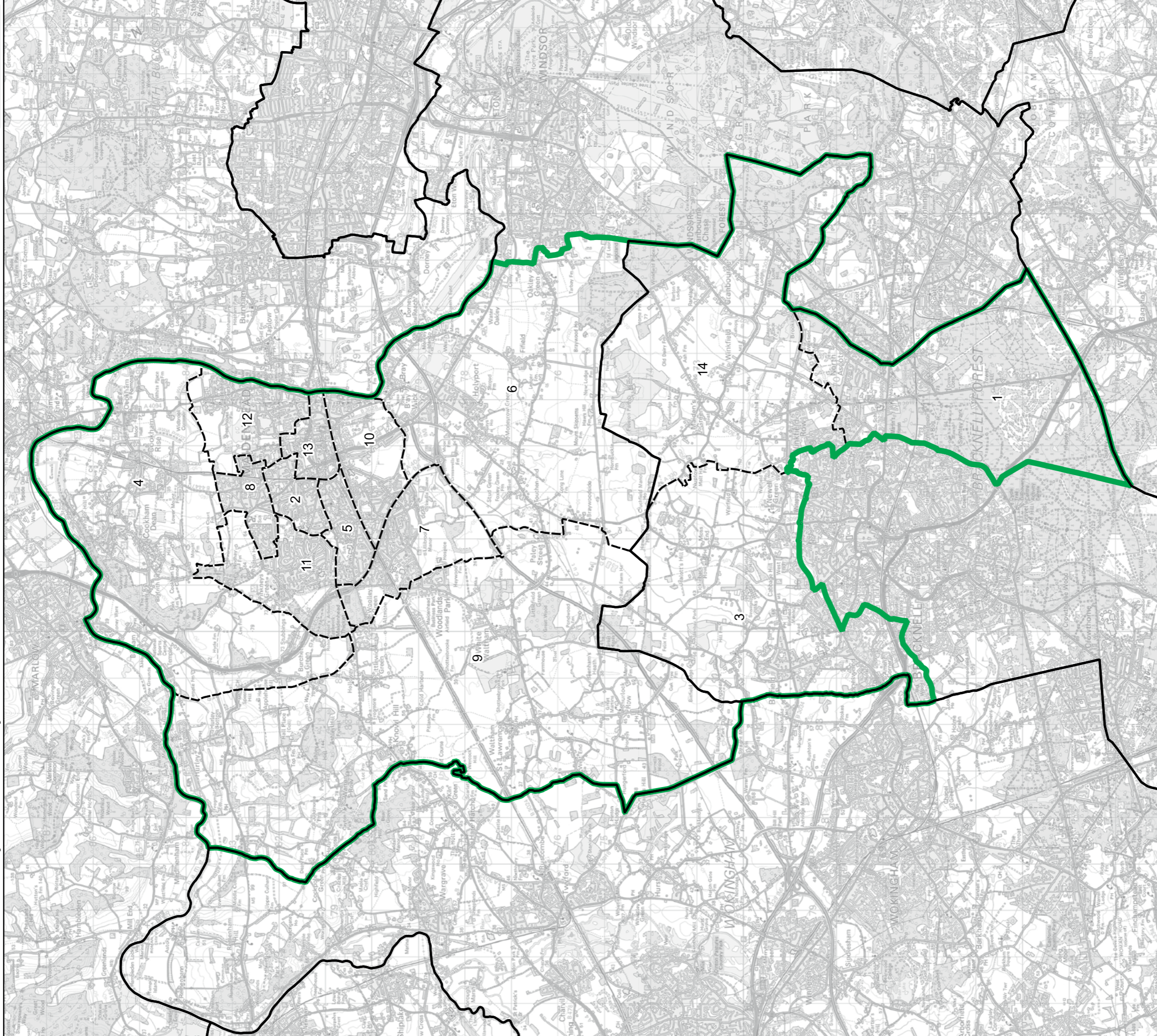

- Constituency
- Local Authorities
- Wards



© Crown copyright and database rights 2023 OS 100018289. You are permitted to use this data solely to enable you to respond to, or interact with, the organisation that provided you with the data. You are not permitted to copy, sub-licence, distribute or sell any of this data to third parties in any form. Third party rights to enforce the terms of this licence shall be reserved to OS.

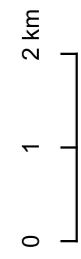
Lewes County Constituency

Boundary Commission for England - Final Recommendations for the South East Region  
 Maidenhead County Constituency - Electorate 73,463



- Wards:**
- 1 Ascot
  - 2 Belmont
  - 3 Binfield with Warfield
  - 4 Bisham & Cookham
  - 5 Boyn Hill
  - 6 Bray
  - 7 Cox Green
  - 8 Furze Platt
  - 9 Hurley & Walthams
  - 10 Oldfield
  - 11 Pinkneys Green
  - 12 Riverside
  - 13 St. Mary's
  - 14 Winkfield and Cranbourne

- Constituency
- Local Authorities
- Wards



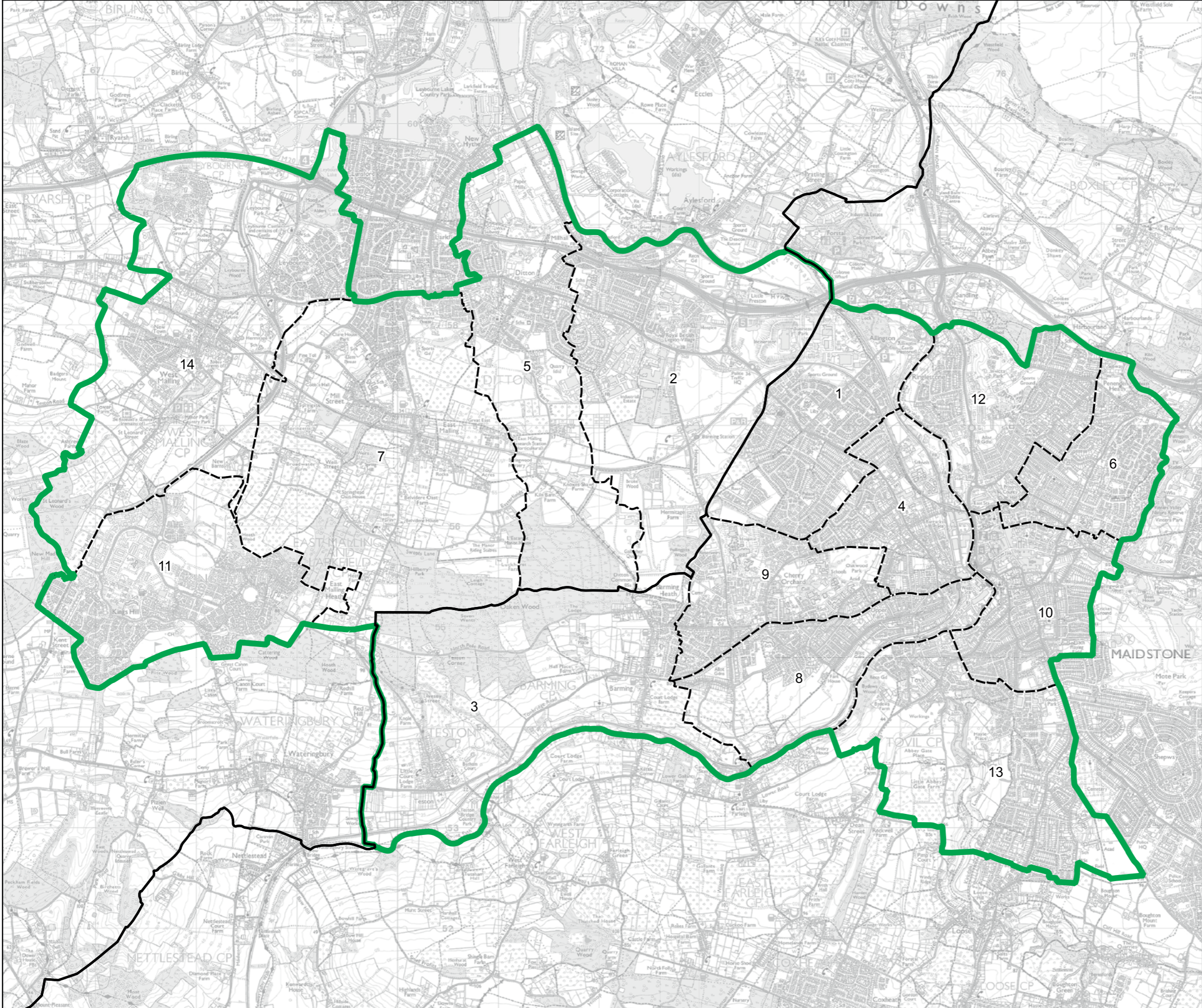
© Crown copyright and database rights 2023 OS 100018289. You are permitted to use this data solely to enable you to respond to, or interact with, the organisation that provided you with the data. You are not permitted to copy, sub-licence, distribute or sell any of this data to third parties in any form. Third party rights to enforce the terms of this licence shall be reserved to OS.




Maidenhead County Constituency




Wards:

- 1 Allington
- 2 Aylesford South
- 3 Barming and Teston
- 4 Bridge
- 5 Ditton
- 6 East
- 7 East Malling
- 8 Fant
- 9 Heath
- 10 High Street
- 11 Kings Hill
- 12 North
- 13 South
- 14 West Malling and Leybourne



-  Constituency
-  Local Authorities
-  Wards

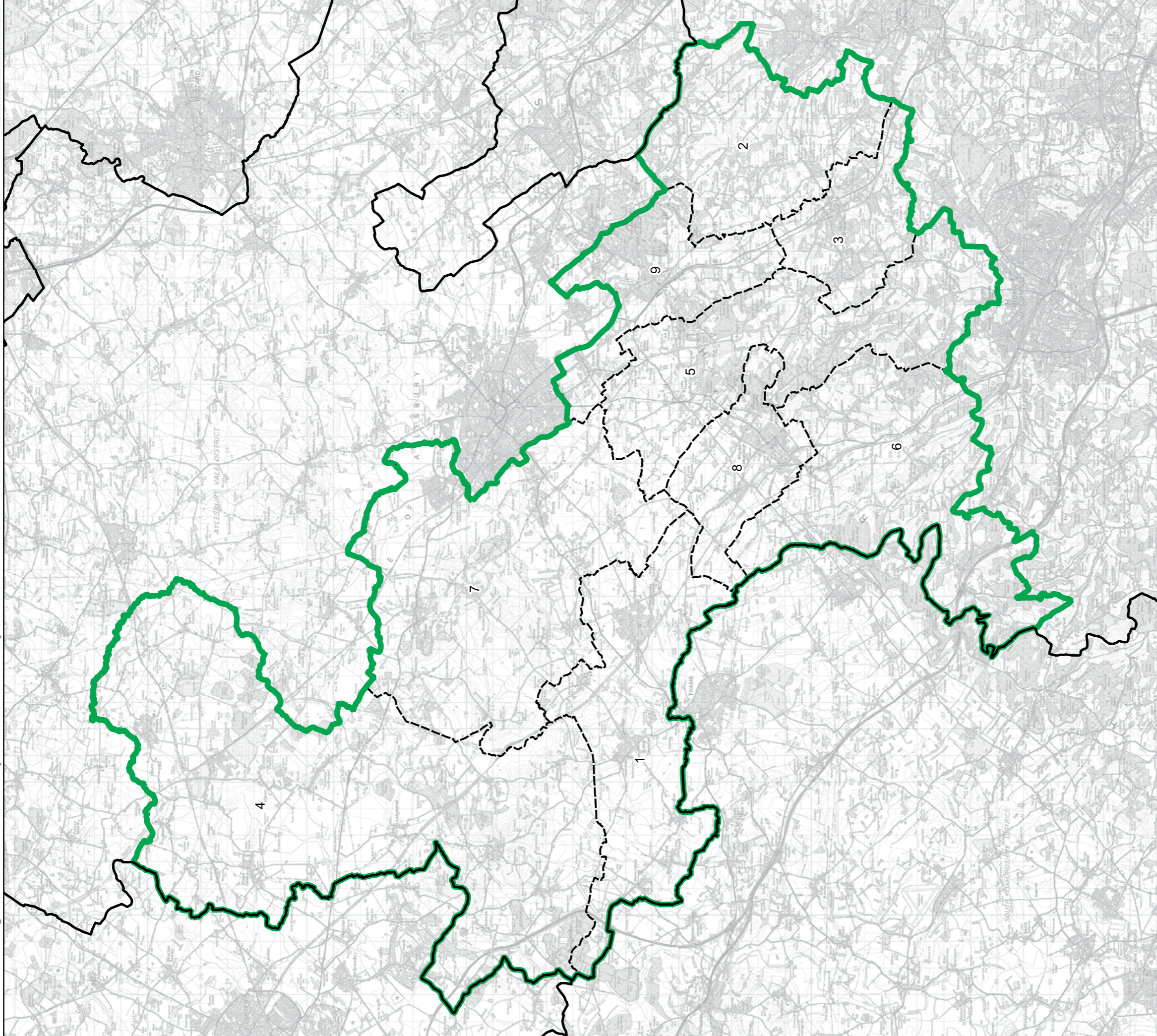

0 0.5 1 km



© Crown copyright and database rights 2023 OS 100018289. You are permitted to use this data solely to enable you to respond to, or interact with, the organisation that provided you with the data. You are not permitted to copy, sub-licence, distribute or sell any of this data to third parties in any form. Third party rights to enforce the terms of this licence shall be reserved to OS.

Maidstone and Malling County Constituency

Boundary Commission for England - Final Recommendations for the South East Region  
 Mid Buckinghamshire County Constituency - Electorate 72,240



- Wards:**
- 1 Bernwood
  - 2 Chiltern Ridges (Part)
  - 3 Great Missenden
  - 4 Grendon Underwood
  - 5 Ridgeway East
  - 6 Ridgeway West
  - 7 Stone and Waddesdon
  - 8 The Risboroughs
  - 9 Wendover, Halton and Stoke Mandeville

**Constituency** (Green outline)

**Local Authorities** (Black outline)

**Wards** (Dashed outline)

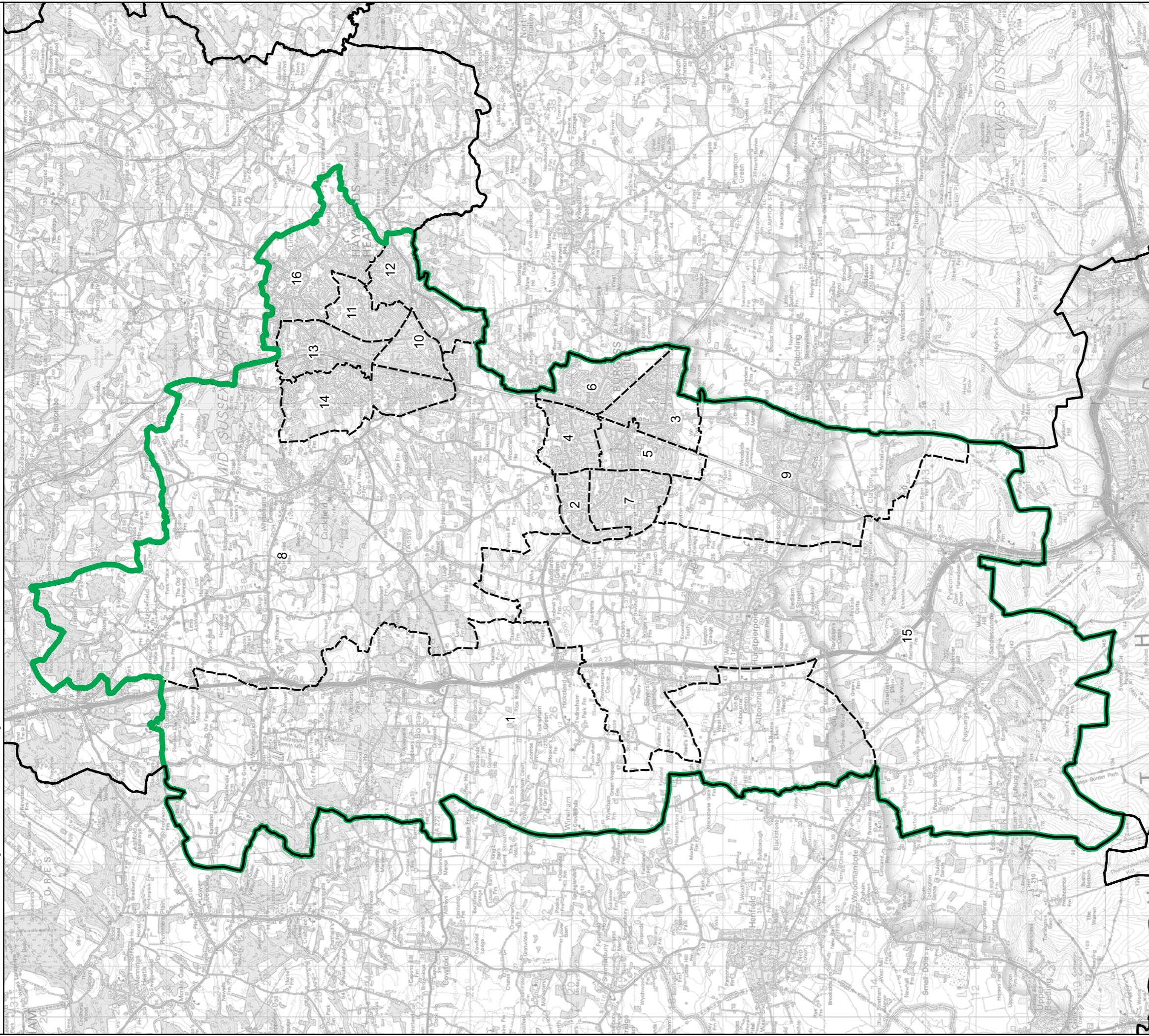

**Scale:** 0, 2, 4 km

**North Arrow:** N

© Crown copyright and database rights 2023 OS 100018289. You are permitted to use this data solely to enable you to respond to, or interact with, the organisation that provided you with the data. You are not permitted to copy, sub-licence, distribute or sell any of this data to third parties in any form. Third party rights to enforce the terms of this licence shall be reserved to OS.

Mid Buckinghamshire County Constituency

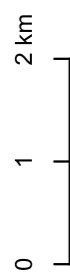




Wards:

- 1 Bolney
- 2 Burgess Hill Dunstall
- 3 Burgess Hill Franklands
- 4 Burgess Hill Leylands
- 5 Burgess Hill Meeds
- 6 Burgess Hill St. Andrews
- 7 Burgess Hill Victoria
- 8 Cuckfield
- 9 Hassocks
- 10 Haywards Heath Ashenground
- 11 Haywards Heath Bentswood
- 12 Haywards Heath Franklands
- 13 Haywards Heath Heath
- 14 Haywards Heath Lucastes
- 15 Hurstpierpoint and Downs
- 16 Lindfield

- Constituency
- Local Authorities
- Wards



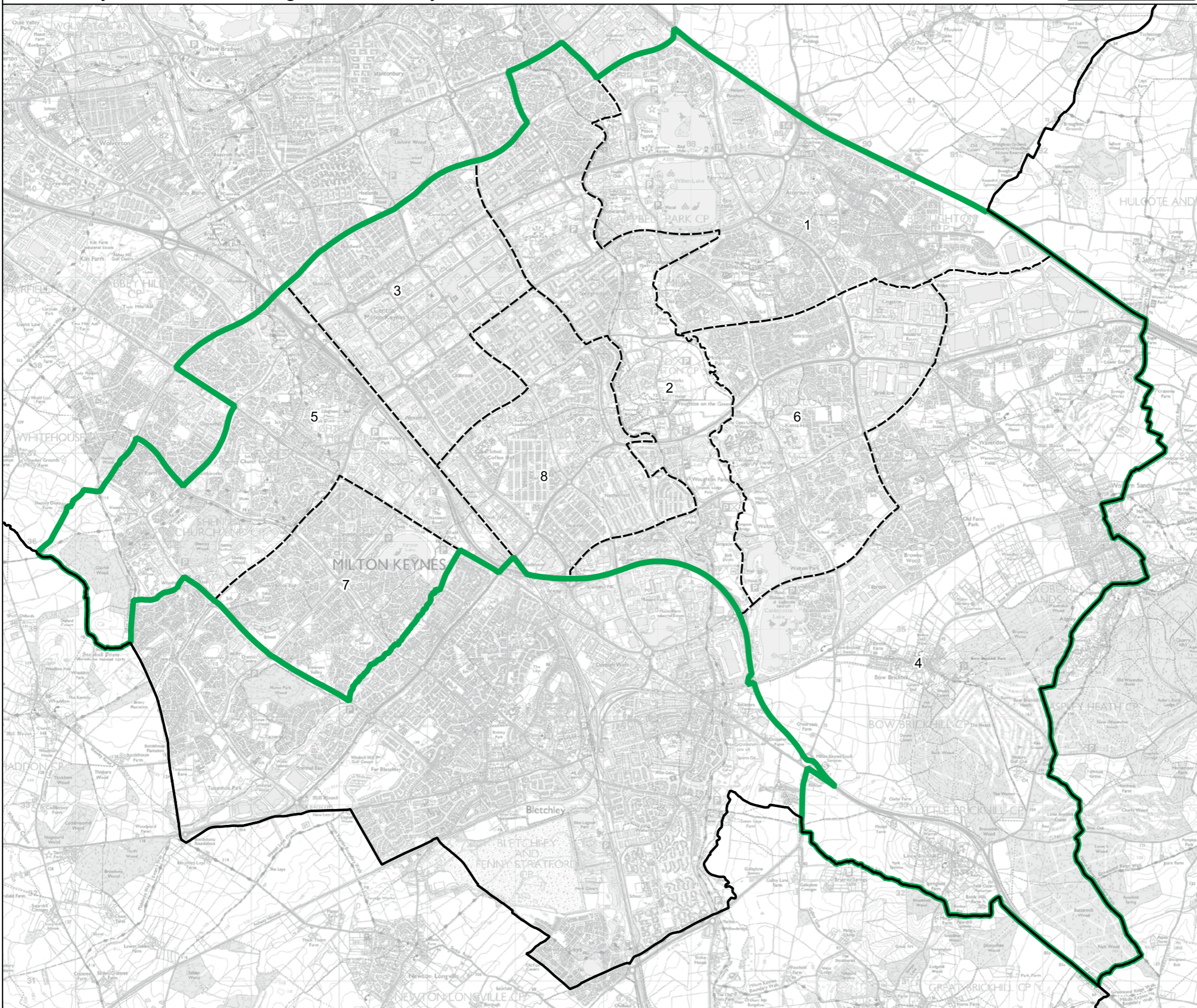
© Crown copyright and database rights 2023 OS 100018269. You are permitted to use this data solely to enable you to respond to, or interact with, the organisation that provided you with the data. You are not permitted to copy, sub-licence, distribute or sell any of this data to third parties in any form. Third party rights to enforce the terms of this licence shall be reserved to OS.

# Boundary Commission for England - Final Recommendations for the South East Region

## Milton Keynes Central Borough Constituency - Electorate 76,708



- Wards:
- 1 Broughton
  - 2 Campbell Park & Old Woughton
  - 3 Central Milton Keynes
  - 4 Danesborough & Walton
  - 5 Loughton & Shenley
  - 6 Monkston
  - 7 Shenley Brook End
  - 8 Woughton & Fishermead



- Constituency
- Local Authorities
- Wards

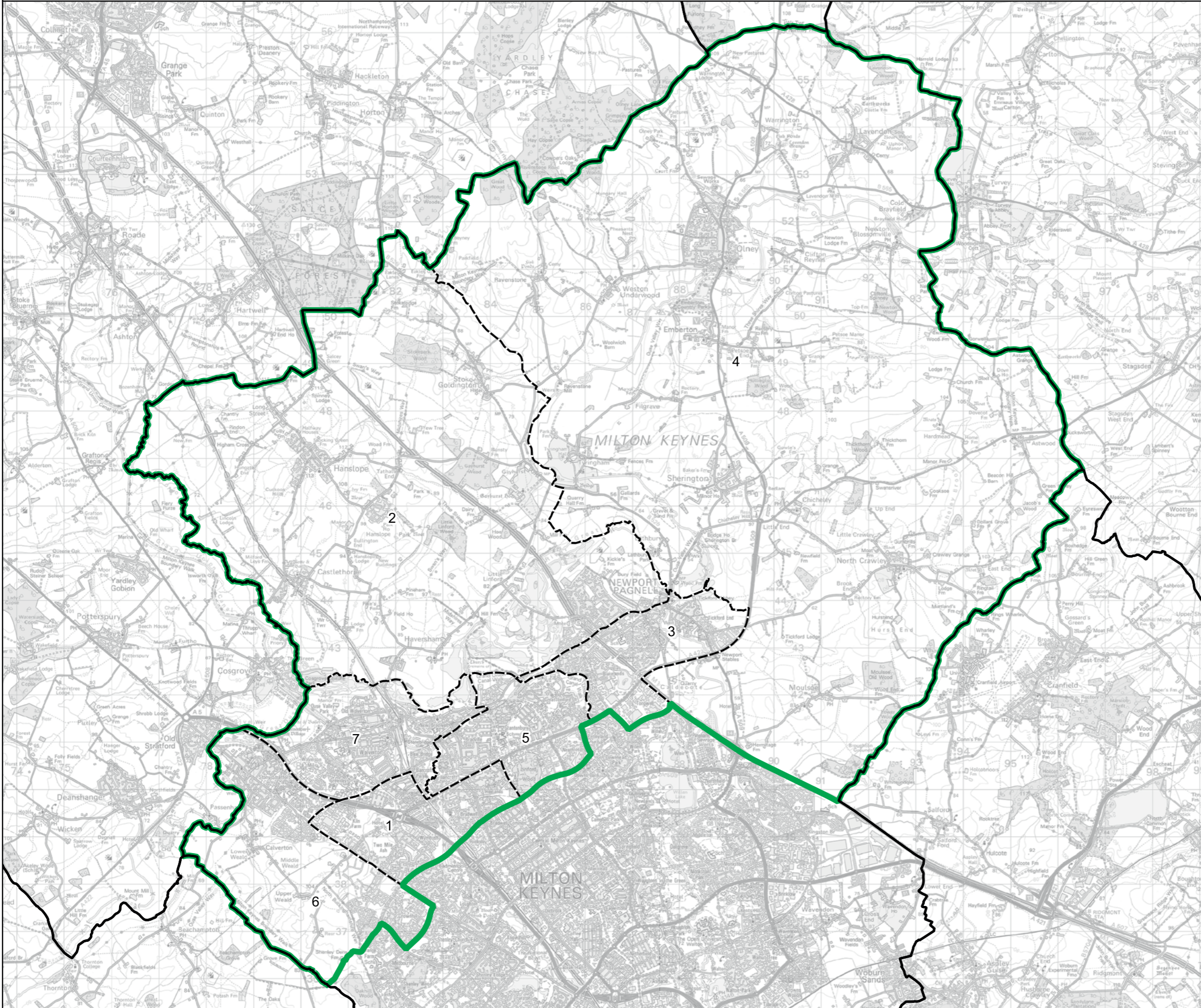
0 0.6 1.2 km

© Crown copyright and database rights 2023 OS 100018289. You are permitted to use this data solely to enable you to respond to, or interact with, the organisation that provided you with the data. You are not permitted to copy, sub-licence, distribute or sell any of this data to third parties in any form. Third party rights to enforce the terms of this licence shall be reserved to OS.



Wards:

- 1 Bradwell
- 2 Newport Pagnell North & Hanslope
- 3 Newport Pagnell South
- 4 Olney
- 5 Stantonbury
- 6 Stony Stratford
- 7 Wolverton



- Constituency
- Local Authorities
- Wards

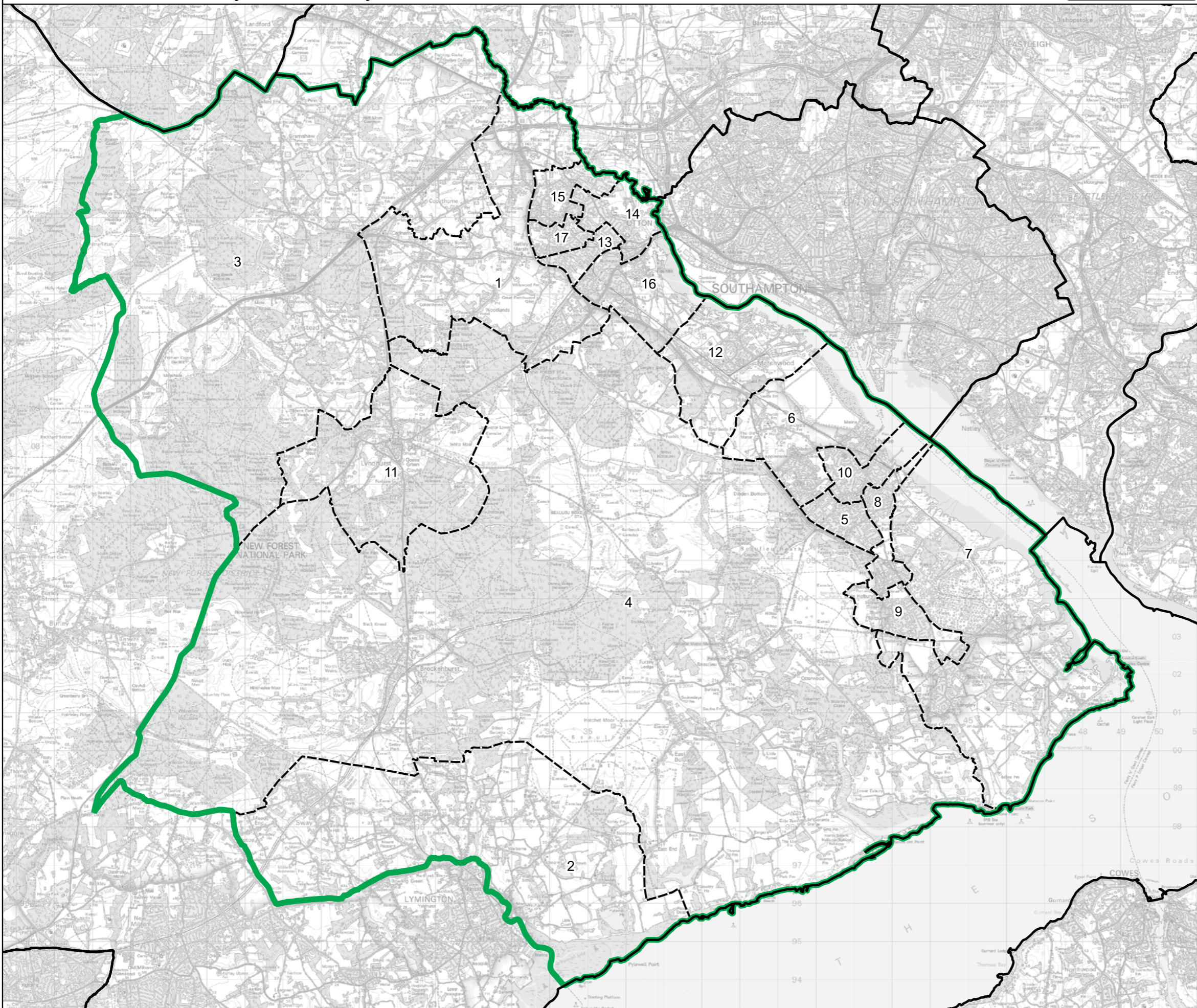
0 1 2 km

© Crown copyright and database rights 2023 OS 100018289. You are permitted to use this data solely to enable you to respond to, or interact with, the organisation that provided you with the data. You are not permitted to copy, sub-licence, distribute or sell any of this data to third parties in any form. Third party rights to enforce the terms of this licence shall be reserved to OS.




Wards:

- 1 Ashurst, Copythorne South and Netley Marsh
- 2 Boldre and Sway
- 3 Bramshaw, Copythorne North and Minstead
- 4 Brockenhurst and Forest South East
- 5 Butts Ash and Dibden Purlieu
- 6 Dibden and Hythe East
- 7 Fawley, Blackfield and Langley
- 8 Furzedown and Hardley
- 9 Holbury and North Blackfield
- 10 Hythe West and Langdown
- 11 Lyndhurst
- 12 Marchwood
- 13 Totton Central
- 14 Totton East
- 15 Totton North
- 16 Totton South
- 17 Totton West

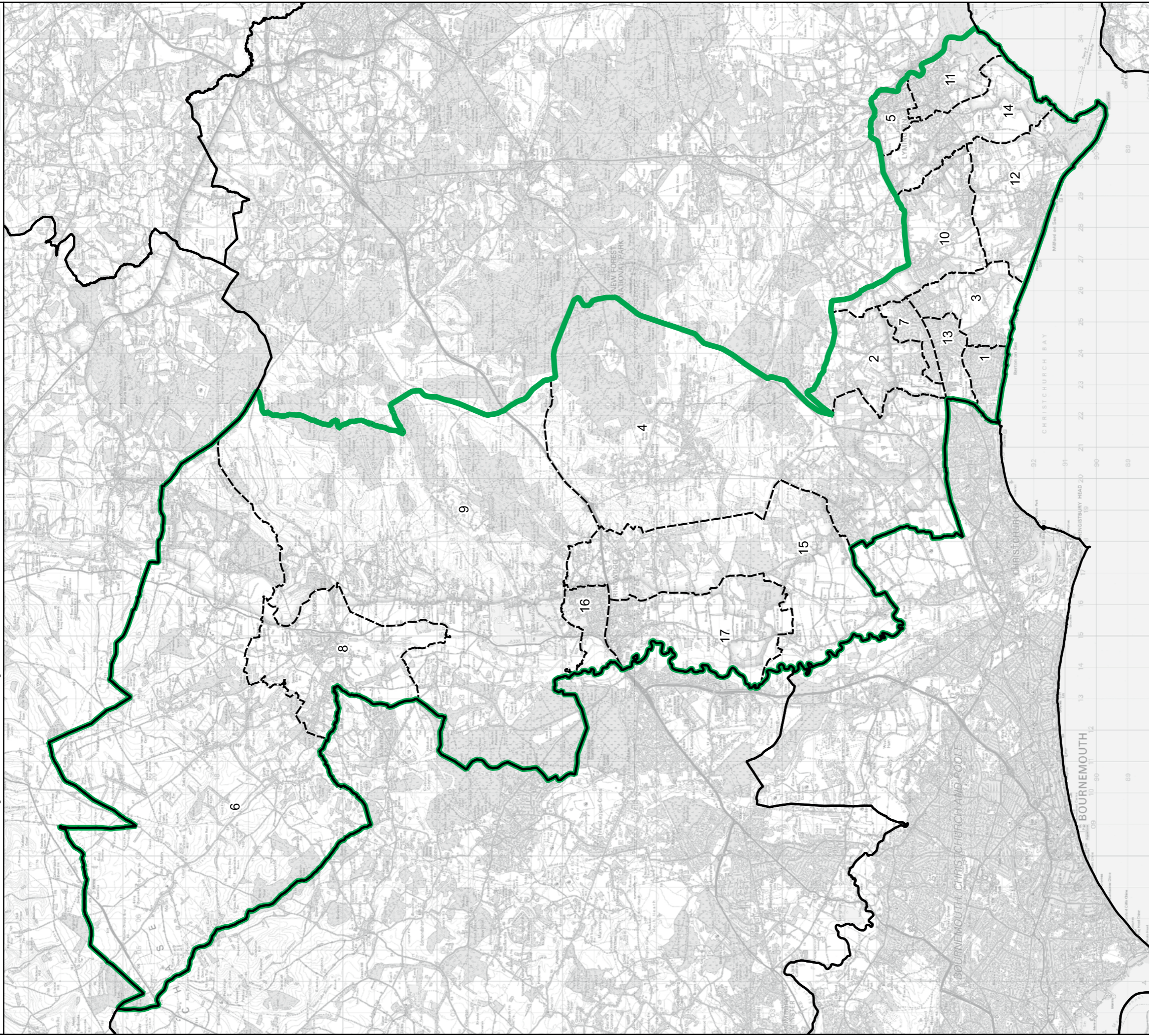



- Constituency
- Local Authorities
- Wards



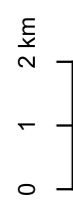
© Crown copyright and database rights 2023 OS 100018289. You are permitted to use this data solely to enable you to respond to, or interact with, the organisation that provided you with the data. You are not permitted to copy, sub-licence, distribute or sell any of this data to third parties in any form. Third party rights to enforce the terms of this licence shall be reserved to OS.

Boundary Commission for England - Final Recommendations for the South East Region  
 New Forest West County Constituency - Electorate 71,009



- Wards:**
- 1 Barton
  - 2 Bashley
  - 3 Becton
  - 4 Bransgore and Burley
  - 5 Buckland
  - 6 Downlands and Forest
  - 7 Fernhill
  - 8 Fordingbridge
  - 9 Forest North West
  - 10 Hordle
  - 11 Lymington Town
  - 12 Milford
  - 13 Milton
  - 14 Pennington
  - 15 Ringwood East and Sopley
  - 16 Ringwood North
  - 17 Ringwood South

- Constituency
- Local Authorities
- Wards



© Crown copyright and database rights 2023 OS 100018289. You are permitted to use this data solely to enable you to respond to, or interact with, the organisation that provided you with the data. You are not permitted to copy, sub-licence, distribute or sell any of this data to third parties in any form. Third party rights to enforce the terms of this licence shall be reserved to OS.

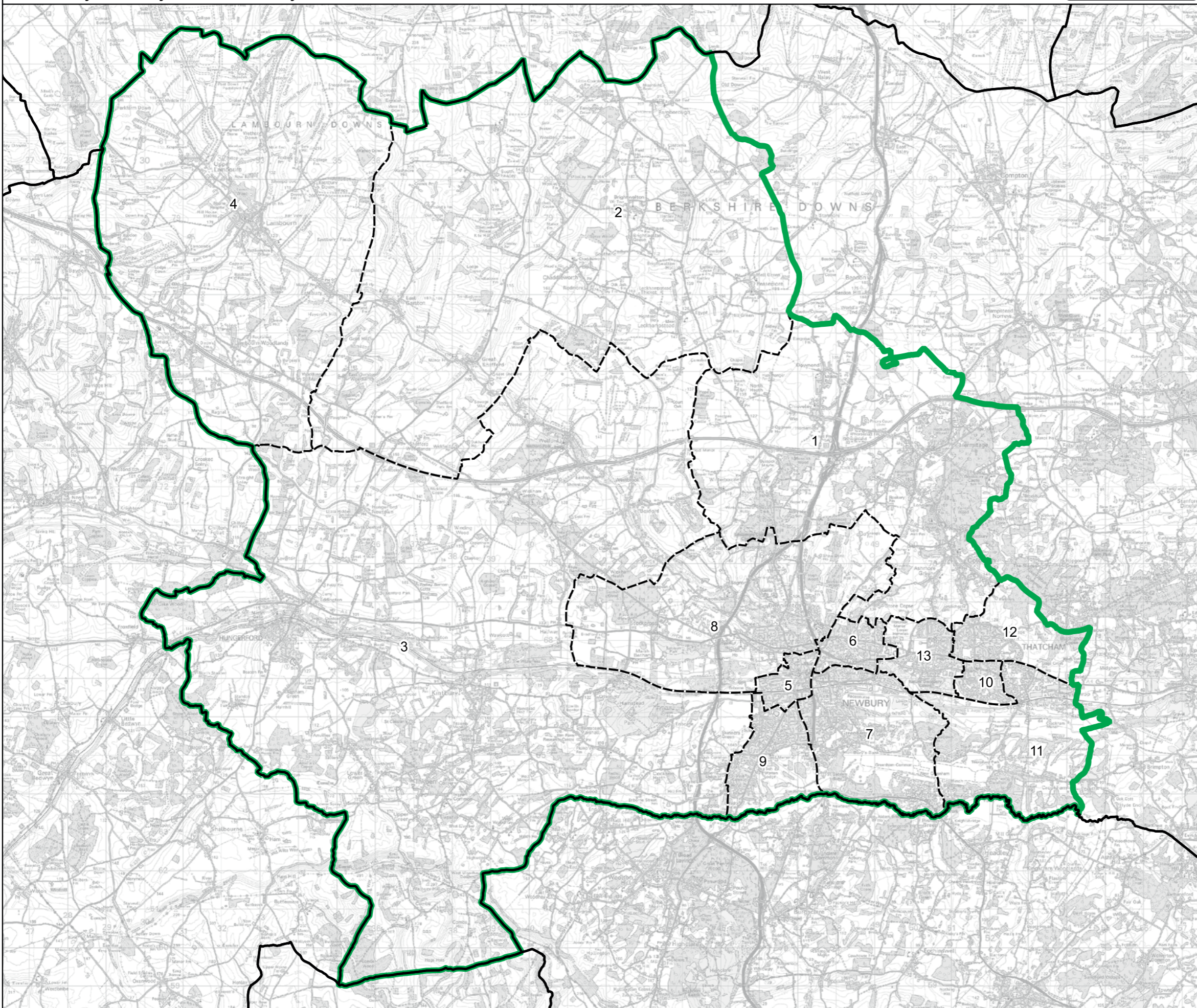
**New Forest West County Constituency**

# Boundary Commission for England - Final Recommendations for the South East Region

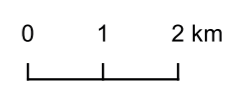
## Newbury County Constituency - Electorate 71,631



- Wards:
- 1 Chieveley & Cold Ash
  - 2 Downlands (Part)
  - 3 Hungerford & Kintbury
  - 4 Lambourn
  - 5 Newbury Central
  - 6 Newbury Clay Hill
  - 7 Newbury Greenham
  - 8 Newbury Speen
  - 9 Newbury Wash Common
  - 10 Thatcham Central
  - 11 Thatcham Colthrop & Crookham
  - 12 Thatcham North East
  - 13 Thatcham West



- Constituency
- Local Authorities
- Wards

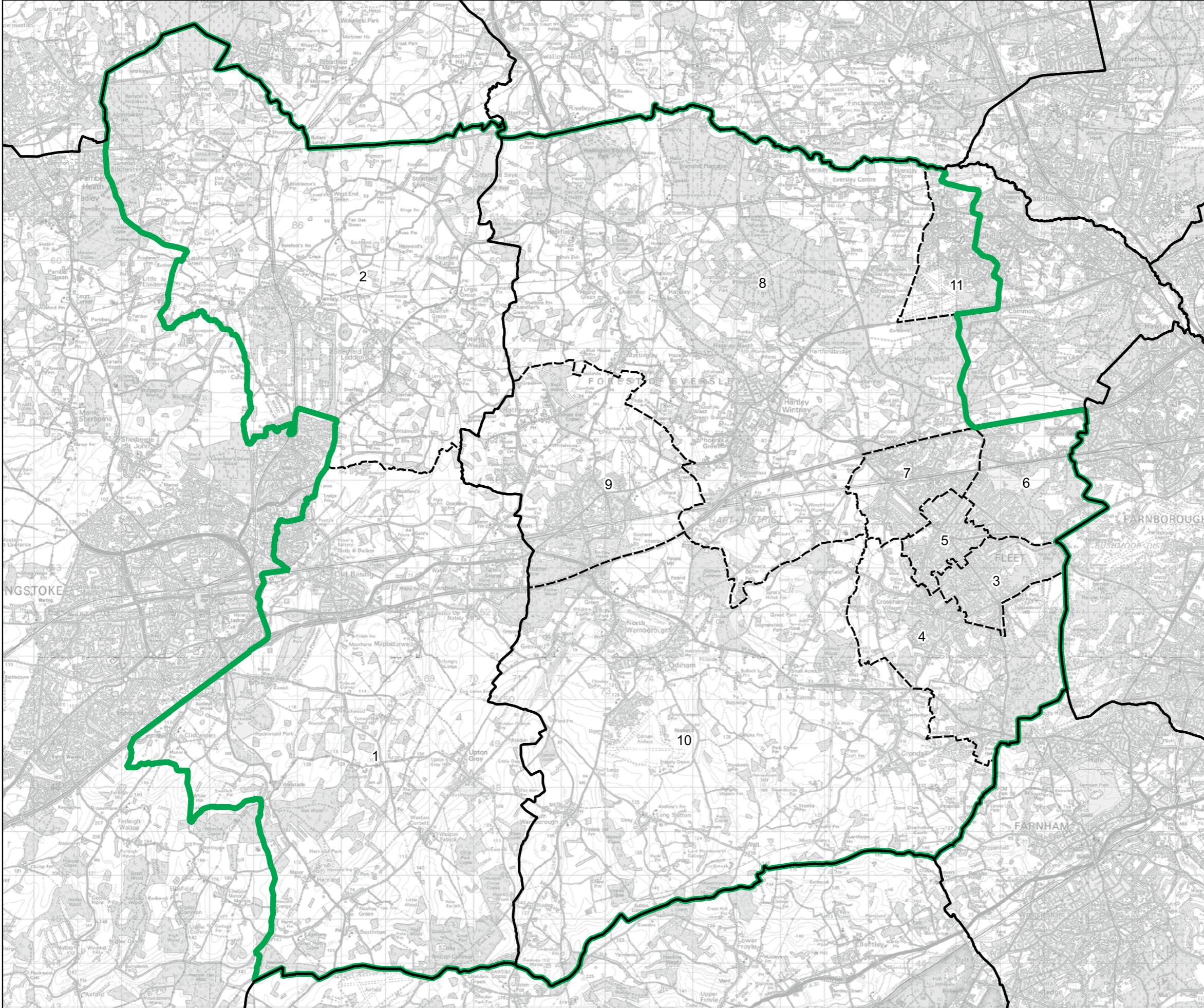


© Crown copyright and database rights 2023 OS 100018289. You are permitted to use this data solely to enable you to respond to, or interact with, the organisation that provided you with the data. You are not permitted to copy, sub-licence, distribute or sell any of this data to third parties in any form. Third party rights to enforce the terms of this licence shall be reserved to OS.

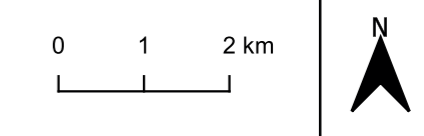


Wards:

- 1 Basing & Upton Grey
- 2 Bramley
- 3 Crookham East
- 4 Crookham West and Ewshot
- 5 Fleet Central
- 6 Fleet East
- 7 Fleet West
- 8 Hartley Wintney
- 9 Hook
- 10 Odiham
- 11 Yateley West



- Constituency
- Local Authorities
- Wards



© Crown copyright and database rights 2023 OS 100018289. You are permitted to use this data solely to enable you to respond to, or interact with, the organisation that provided you with the data. You are not permitted to copy, sub-licence, distribute or sell any of this data to third parties in any form. Third party rights to enforce the terms of this licence shall be reserved to OS.

North East Hampshire County Constituency

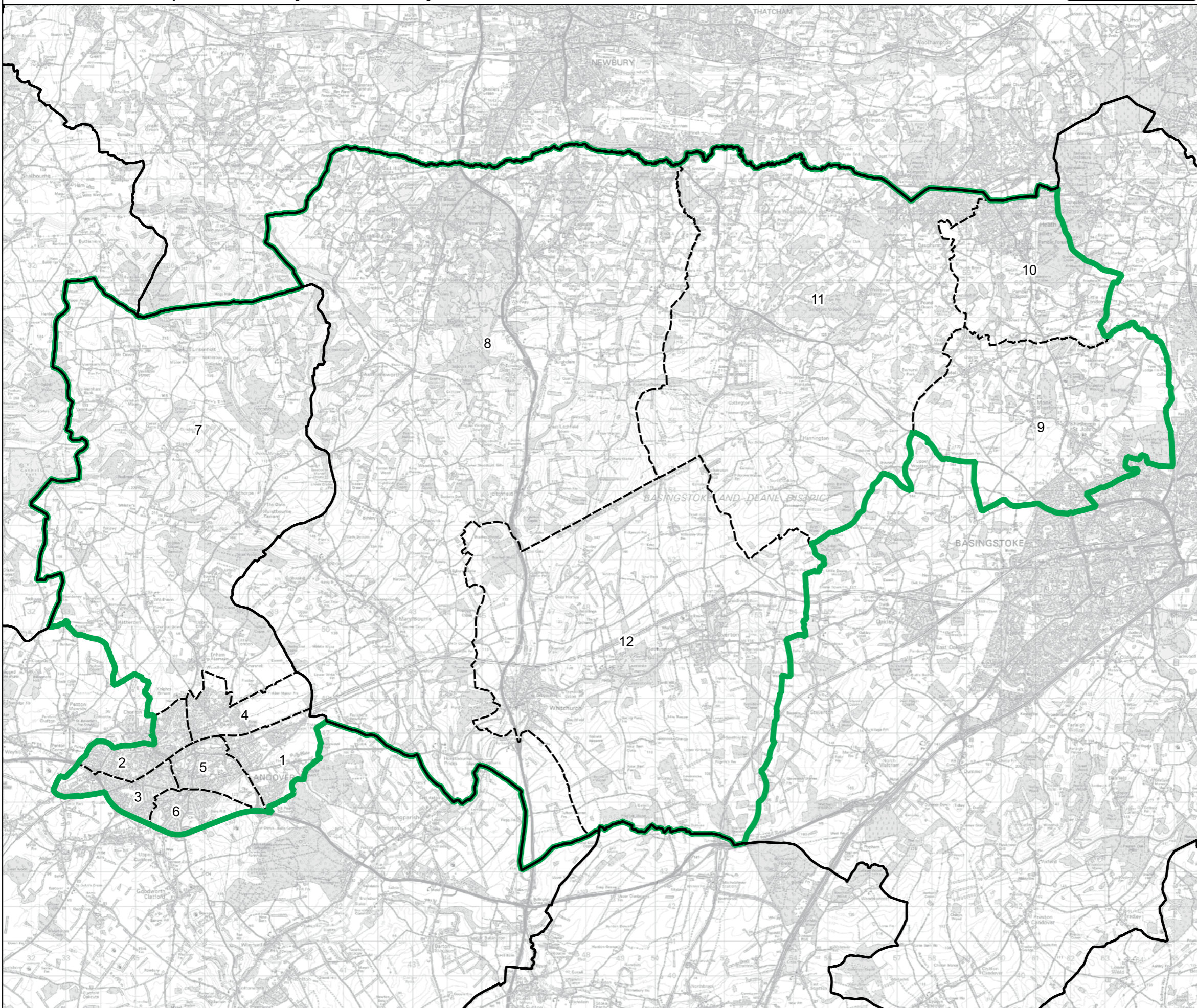
# Boundary Commission for England - Final Recommendations for the South East Region

## North West Hampshire County Constituency - Electorate 76,004

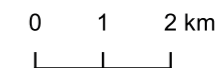


### Wards:

- 1 Andover Downlands
- 2 Andover Harroway
- 3 Andover Millway
- 4 Andover Romans
- 5 Andover St. Mary's
- 6 Andover Winton
- 7 Bourne Valley
- 8 Evingar
- 9 Sherborne St. John & Rooksdown
- 10 Tadley & Pamber
- 11 Tadley North, Kingsclere & Baughurst
- 12 Whitchurch, Overton & Laverstoke



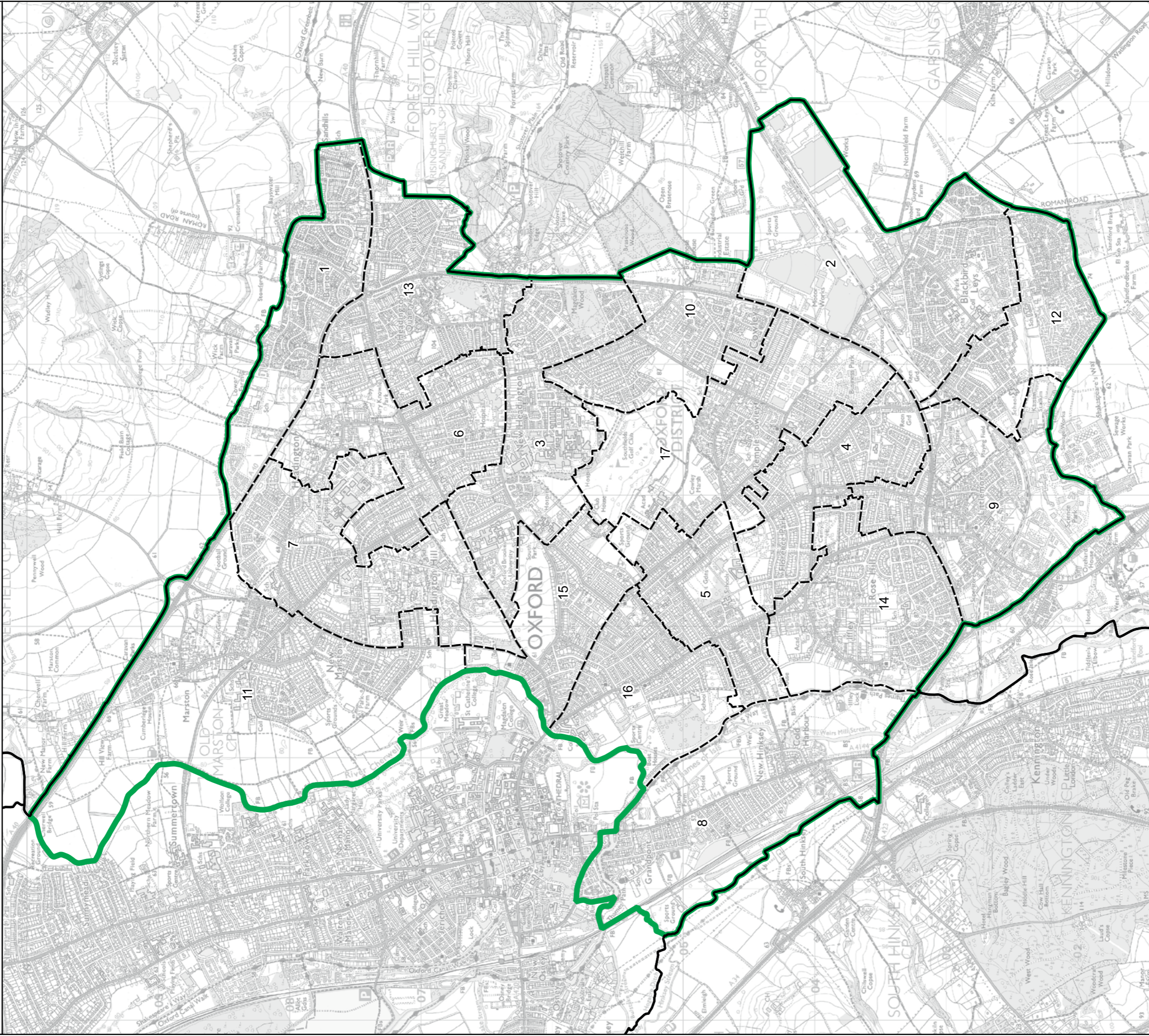

- Constituency
- Local Authorities
- Wards



© Crown copyright and database rights 2023 OS 100018289. You are permitted to use this data solely to enable you to respond to, or interact with, the organisation that provided you with the data. You are not permitted to copy, sub-licence, distribute or sell any of this data to third parties in any form. Third party rights to enforce the terms of this licence shall be reserved to OS.



Boundary Commission for England - Final Recommendations for the South East Region  
 Oxford East Borough Constituency - Electorate 72,371



Wards:

- 1 Barton & Sandhills
- 2 Blackbird Leys
- 3 Churchill
- 4 Cowley
- 5 Donnington
- 6 Headington
- 7 Headington Hill & Northway
- 8 Hinksey Park
- 9 Littlemore
- 10 Lye Valley
- 11 Marston
- 12 Northfield Brook
- 13 Quarry & Risinghurst
- 14 Rose Hill & Iffley
- 15 St. Clement's
- 16 St. Mary's
- 17 Temple Cowley

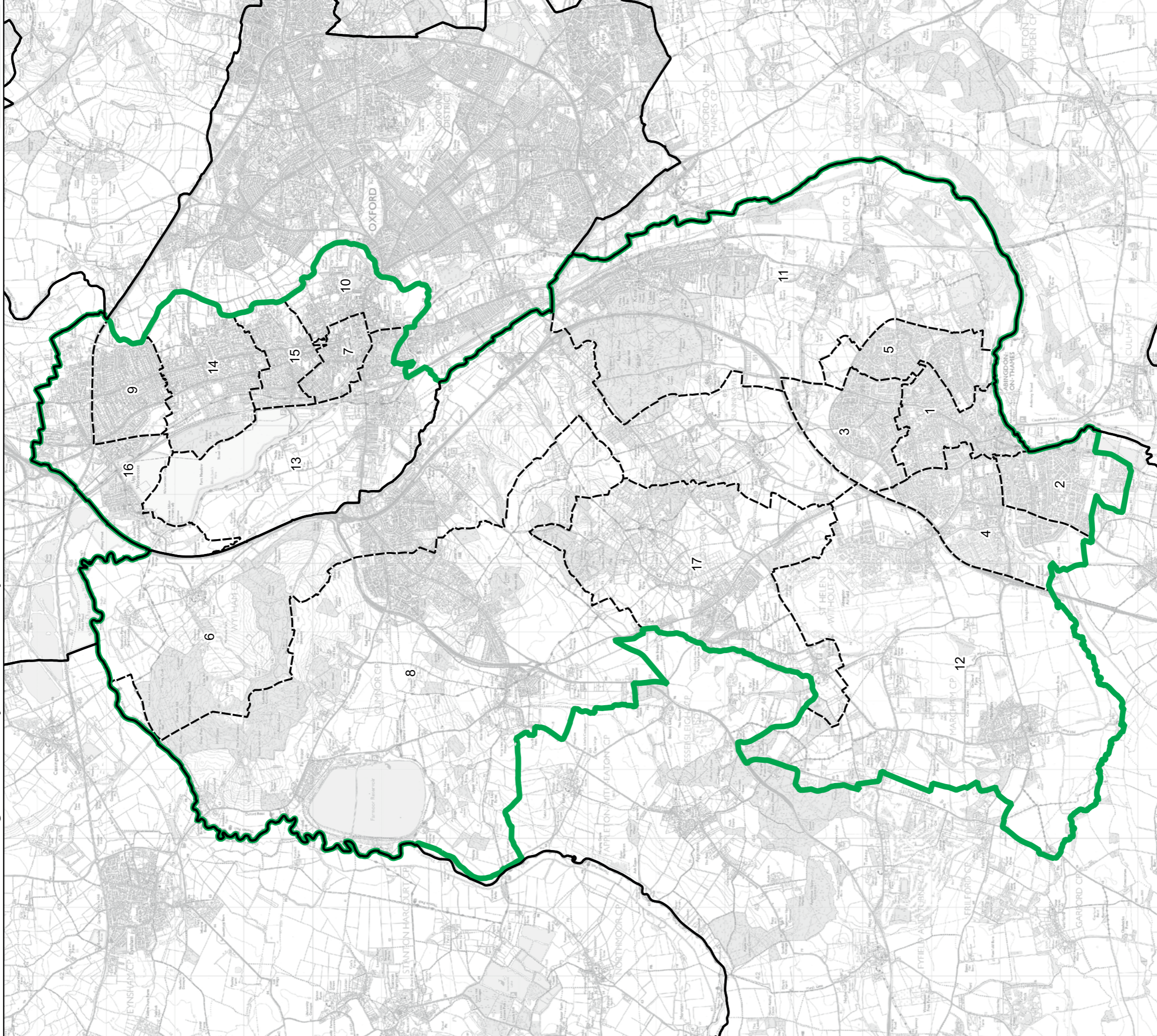

- Constituency
- Local Authorities
- Wards



© Crown copyright and database rights 2023 OS 100018269. You are permitted to use this data solely to enable you to respond to, or interact with, the organisation that provided you with the data. You are not permitted to copy, sub-licence, distribute or sell any of this data to third parties in any form. Third party rights to enforce the terms of this licence shall be reserved to OS.

Oxford East Borough Constituency

Boundary Commission for England - Final Recommendations for the South East Region  
 Oxford West and Abingdon County Constituency - Electorate 72,004



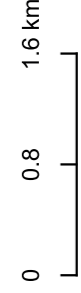
Wards:

- 1 Abingdon Abbey Northcourt
- 2 Abingdon Caldecott
- 3 Abingdon Dunmore
- 4 Abingdon Fitzharris
- 5 Abingdon Peachcroft
- 6 Botley & Sunningwell
- 7 Carfax & Jericho

- 8 Cumnor
- 9 Cutteslowe & Sunnymead
- 10 Holywell
- 11 Kennington & Radley
- 12 Marcham
- 13 Osney & St Thomas
- 14 Summertown

- 15 Walton Manor
- 16 Wolvercote
- 17 Wootton

- Constituency
- Local Authorities
- Wards



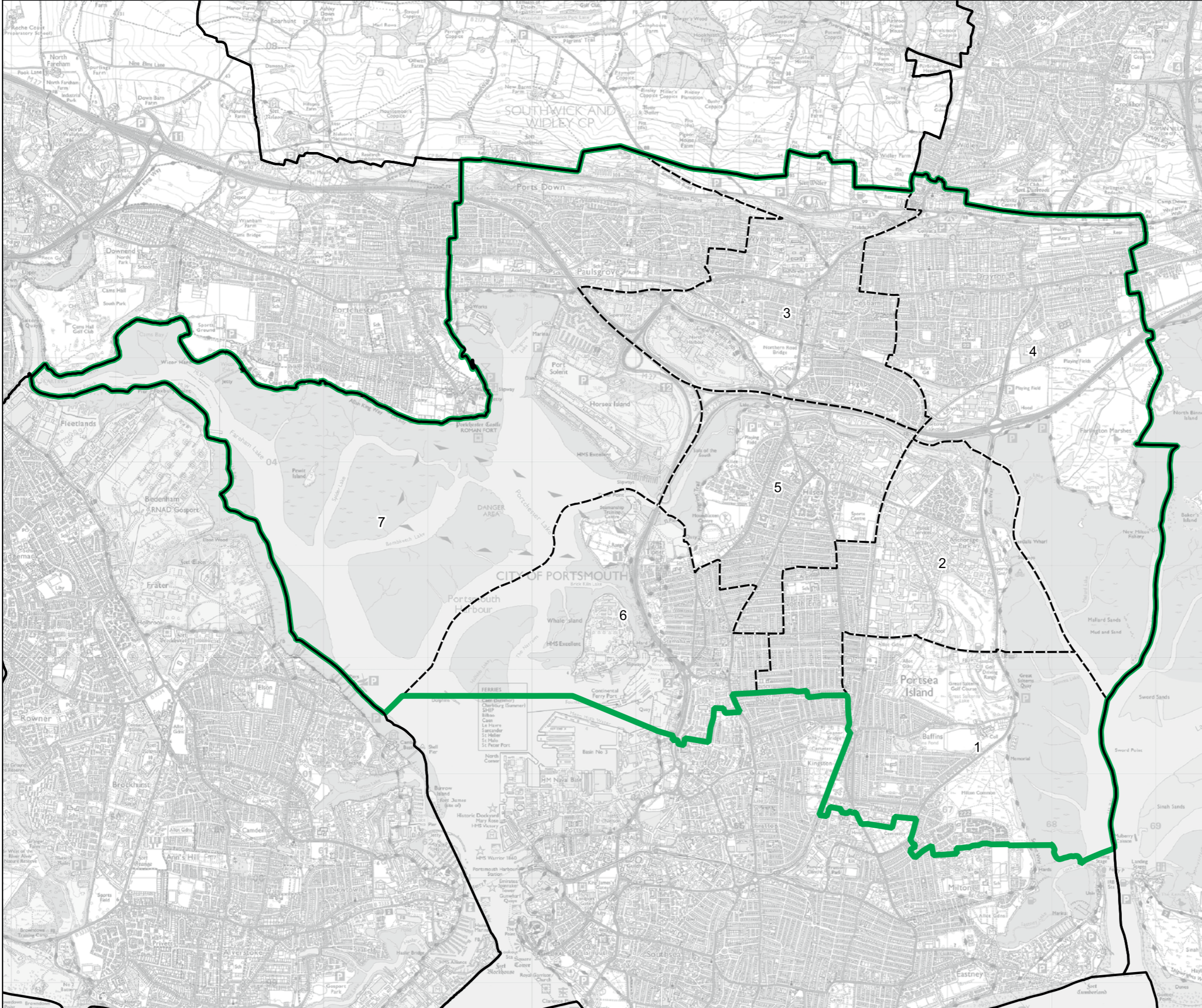
© Crown copyright and database rights 2023 OS 100018269. You are permitted to use this data solely to enable you to respond to, or interact with, the organisation that provided you with the data. You are not permitted to copy, sub-licence, distribute or sell any of this data to third parties in any form. Third party rights to enforce the terms of this licence shall be reserved to OS.

Oxford West and Abingdon County Constituency



Wards:

- 1 Baffins
- 2 Copnor
- 3 Cosham
- 4 Drayton and Farlington
- 5 Hilsea
- 6 Nelson
- 7 Paulsgrove



- Constituency
- Local Authorities
- Wards

0 0.5 1 km

© Crown copyright and database rights 2023 OS 100018289. You are permitted to use this data solely to enable you to respond to, or interact with, the organisation that provided you with the data. You are not permitted to copy, sub-licence, distribute or sell any of this data to third parties in any form. Third party rights to enforce the terms of this licence shall be reserved to OS.

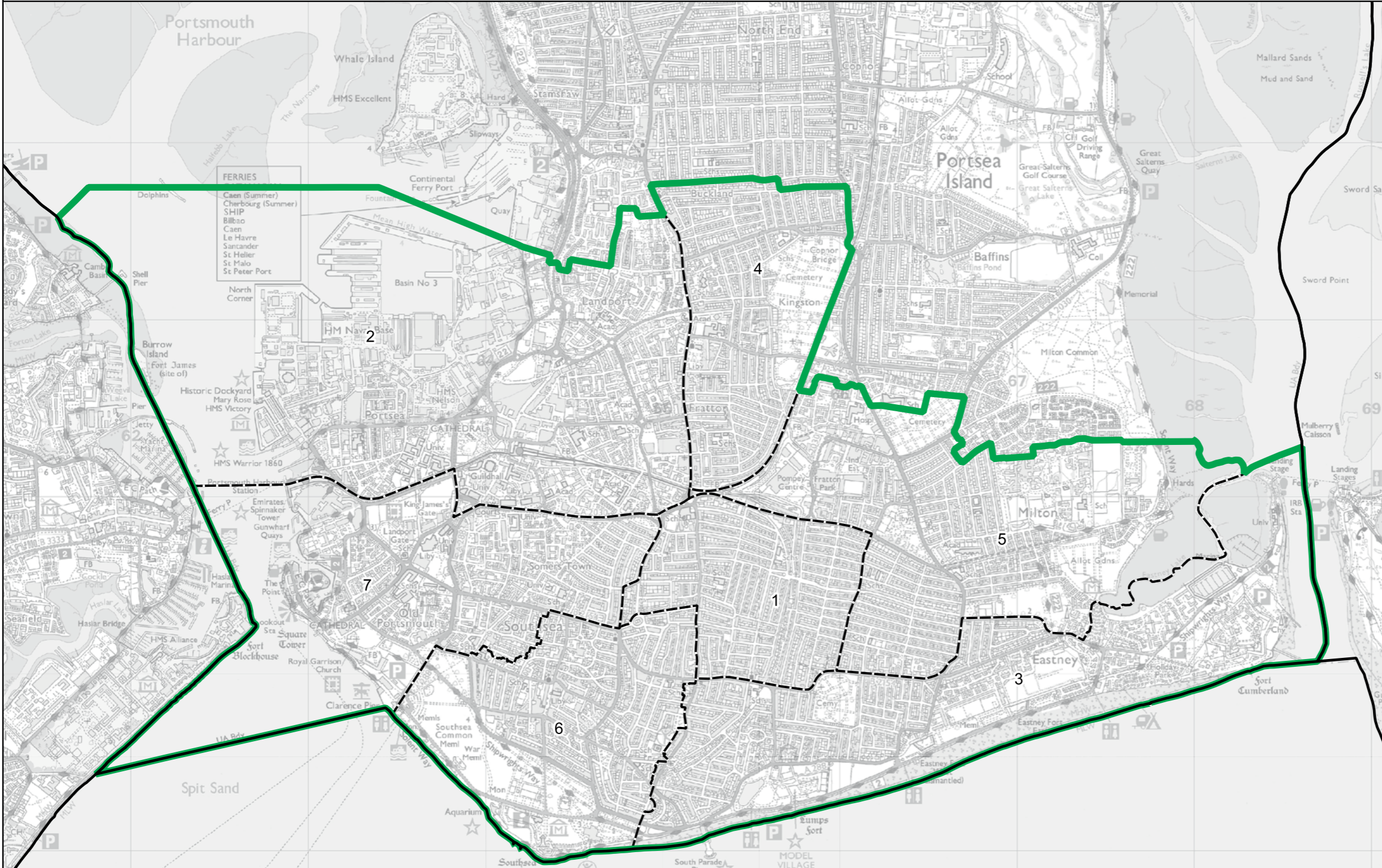
Portsmouth North Borough Constituency

# Boundary Commission for England - Final Recommendations for the South East Region

Portsmouth South Borough Constituency - Electorate 74,253



- Wards:
- 1 Central Southsea
  - 2 Charles Dickens
  - 3 Eastney and Craneswater
  - 4 Fratton
  - 5 Milton
  - 6 St. Jude
  - 7 St. Thomas



- Constituency
- Local Authorities
- Wards

0 0.3 0.6 km

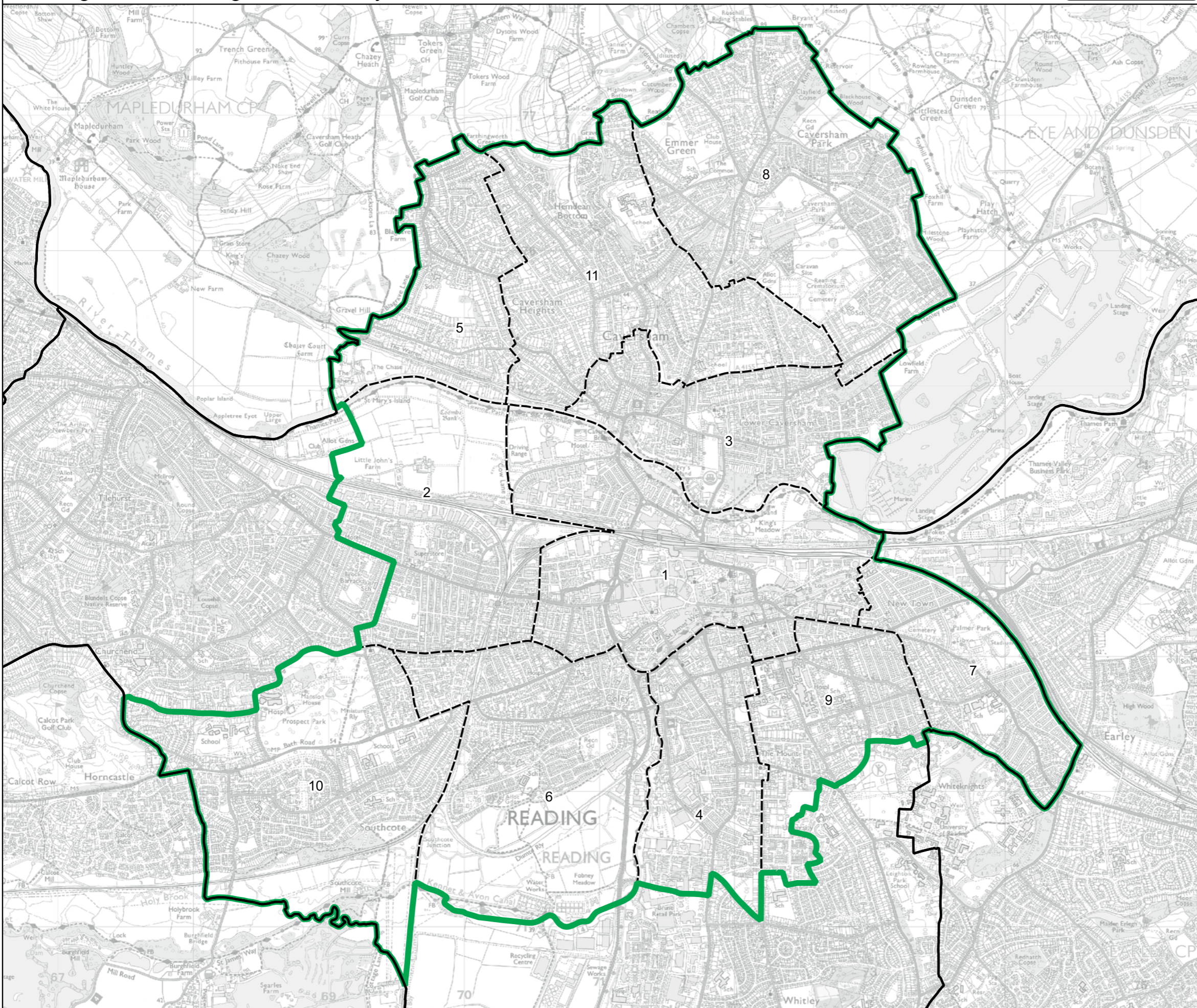
© Crown copyright and database rights 2023 OS 100018289. You are permitted to use this data solely to enable you to respond to, or interact with, the organisation that provided you with the data. You are not permitted to copy, sub-licence, distribute or sell any of this data to third parties in any form. Third party rights to enforce the terms of this licence shall be reserved to OS.

Portsmouth South Borough Constituency



Wards:

- 1 Abbey
- 2 Battle
- 3 Caversham
- 4 Katesgrove
- 5 Mapledurham
- 6 Minster
- 7 Park
- 8 Peppard
- 9 Redlands
- 10 Southcote
- 11 Thames



- Constituency
- Local Authorities
- Wards

0 0.4 0.8 km

© Crown copyright and database rights 2023 OS 100018289. You are permitted to use this data solely to enable you to respond to, or interact with, the organisation that provided you with the data. You are not permitted to copy, sub-licence, distribute or sell any of this data to third parties in any form. Third party rights to enforce the terms of this licence shall be reserved to OS.

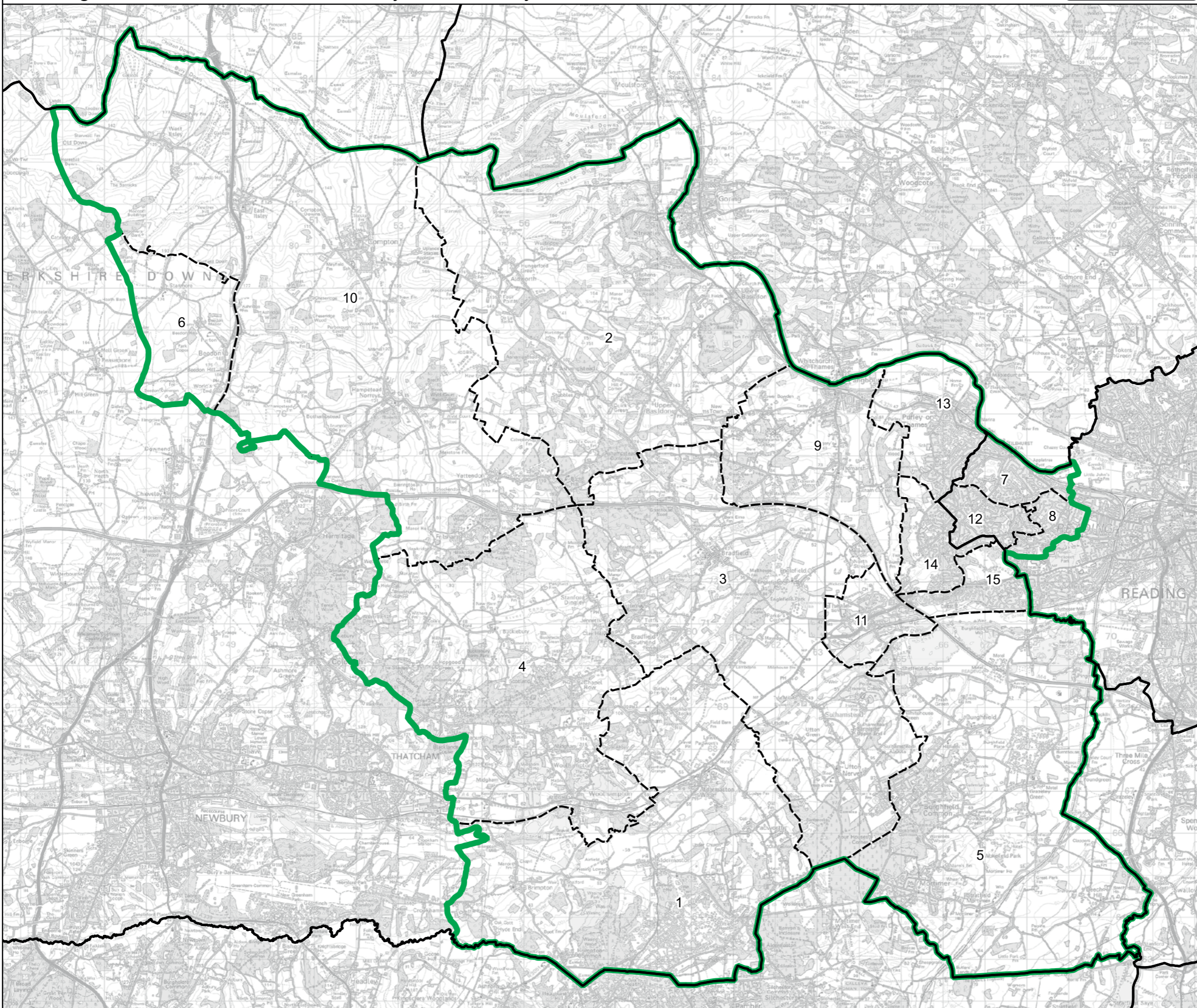
Reading Central Borough Constituency

# Boundary Commission for England - Final Recommendations for the South East Region

## Reading West and Mid Berkshire County Constituency - Electorate 69,999



- Wards:
- 1 Aldermaston
  - 2 Basildon
  - 3 Bradfield
  - 4 Bucklebury
  - 5 Burghfield & Mortimer
  - 6 Downlands (Part)
  - 7 Kentwood
  - 8 Norcot
  - 9 Pangbourne
  - 10 Ridgeway
  - 11 Theale
  - 12 Tilehurst
  - 13 Tilehurst & Purley
  - 14 Tilehurst Birch Copse
  - 15 Tilehurst South & Holybrook

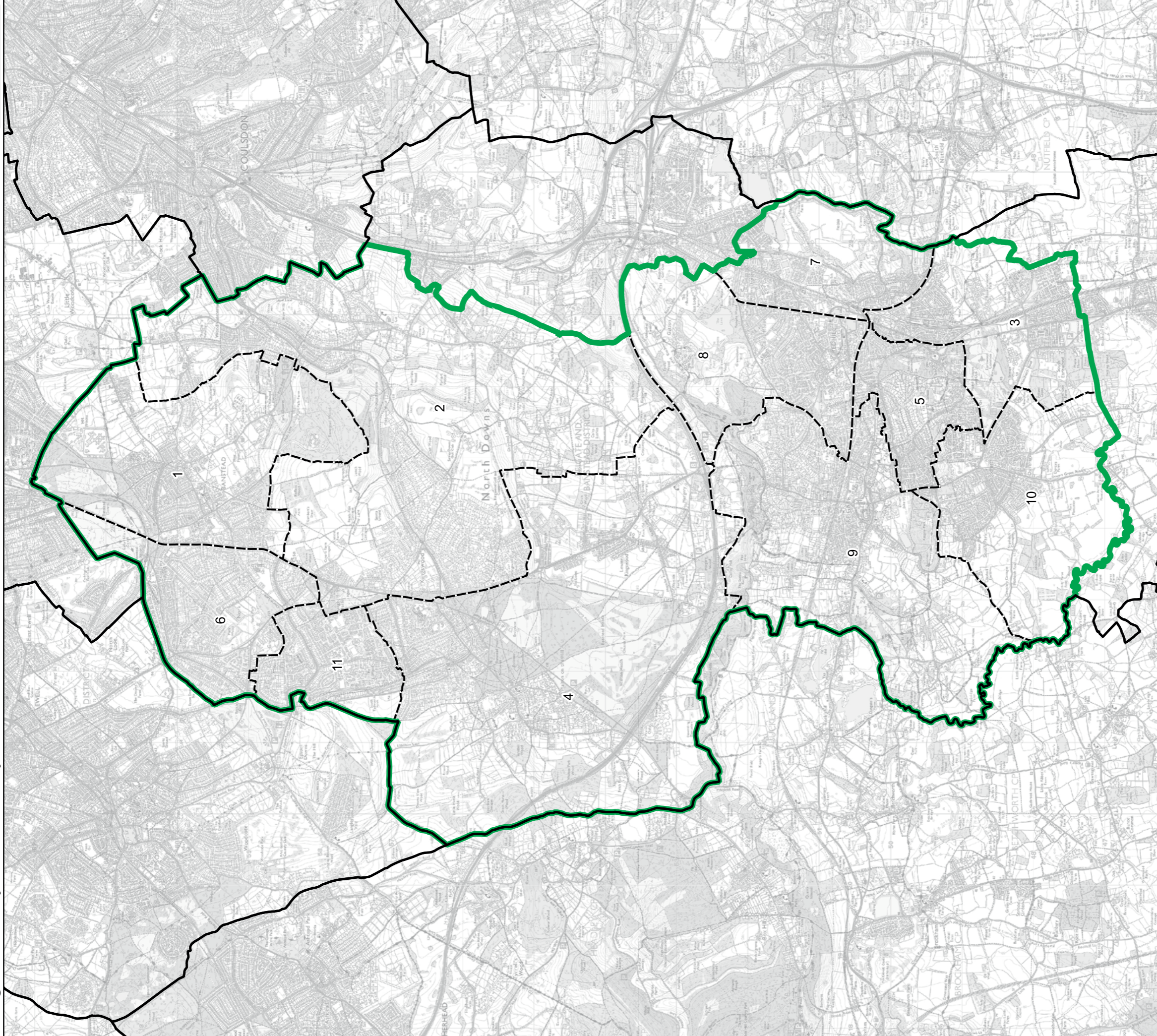


- Constituency
- Local Authorities
- Wards

0 1 2 km

© Crown copyright and database rights 2023 OS 100018289. You are permitted to use this data solely to enable you to respond to, or interact with, the organisation that provided you with the data. You are not permitted to copy, sub-licence, distribute or sell any of this data to third parties in any form. Third party rights to enforce the terms of this licence shall be reserved to OS.

Boundary Commission for England - Final Recommendations for the South East Region  
 Reigate County Constituency - Electorate 76,139



- Wards:**
- |  |                              |                               |
|--|------------------------------|-------------------------------|
| 1 Banstead Village                     | 6 Nork                       | 11 Tattenham Corner & Preston |
| 2 Chipstead, Kingswood & Woodmansterne | 7 Redhill East               |                               |
| 3 Earlswood & Whitebushes              | 8 Redhill West & Wray Common |                               |
| 4 Lower Kingswood, Tadworth & Walton   | 9 Reigate                    |                               |
| 5 Meadvale & St. John's                | 10 South Park & Woodhatch    |                               |

**Legend:**

- Constituency
- Local Authorities
- Wards

**Scale:** 0, 0.7, 1.4 km

**North Arrow:** N

© Crown copyright and database rights 2023 OS 100018269. You are permitted to use this data solely to enable you to respond to, or interact with, the organisation that provided you with the data. You are not permitted to copy, sub-licence, distribute or sell any of this data to third parties in any form. Third party rights to enforce the terms of this licence shall be reserved to OS.

Reigate County Constituency

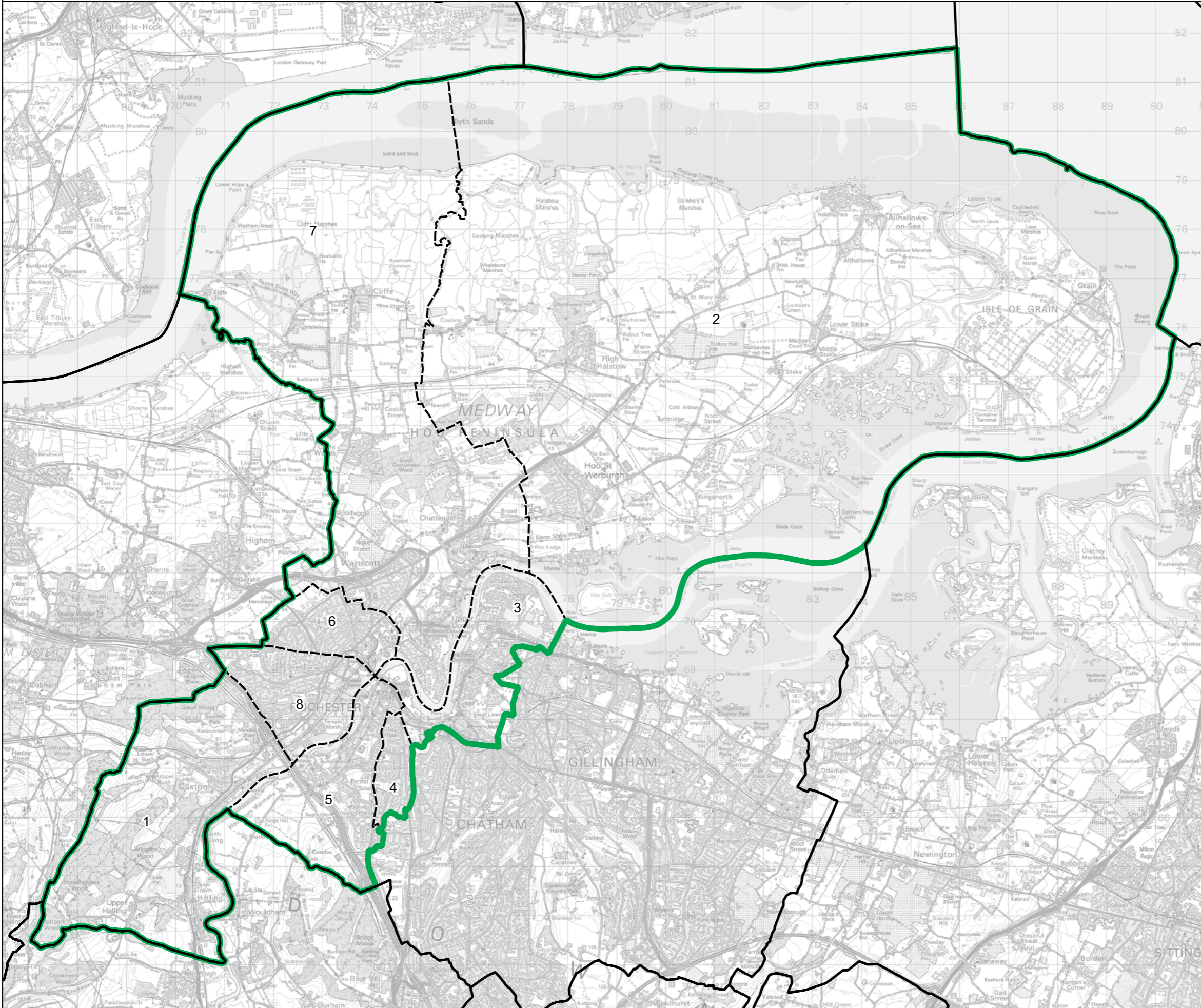
# Boundary Commission for England - Final Recommendations for the South East Region

## Rochester and Strood County Constituency - Electorate 72,155

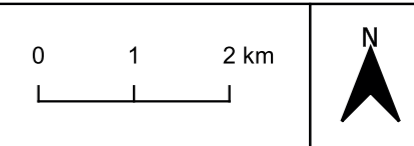


### Wards:

- 1 Cuxton and Halling
- 2 Peninsula
- 3 River
- 4 Rochester East
- 5 Rochester West
- 6 Strood North
- 7 Strood Rural
- 8 Strood South



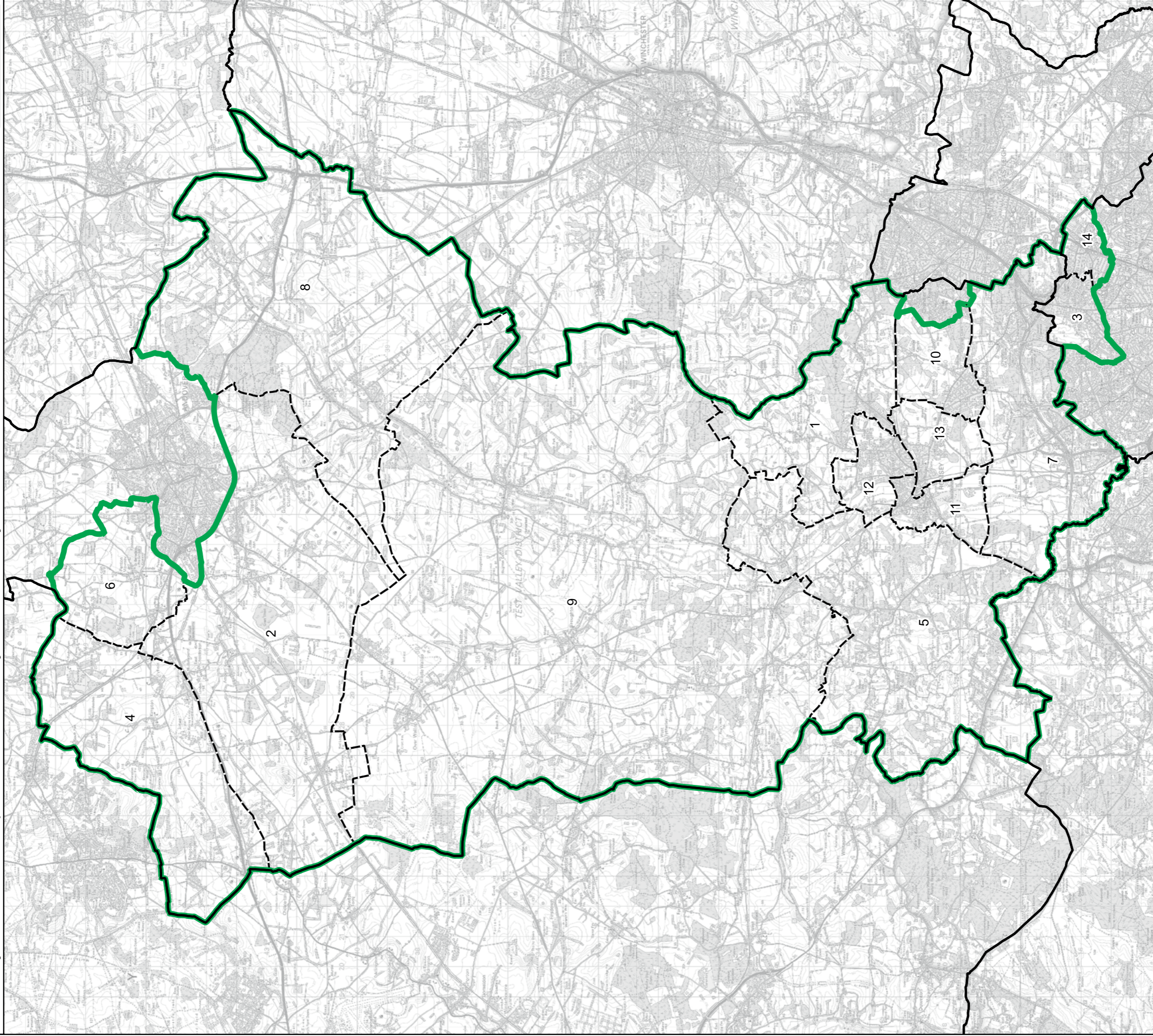
- Constituency
- Local Authorities
- Wards



© Crown copyright and database rights 2023 OS 100018289. You are permitted to use this data solely to enable you to respond to, or interact with, the organisation that provided you with the data. You are not permitted to copy, sub-licence, distribute or sell any of this data to third parties in any form. Third party rights to enforce the terms of this licence shall be reserved to OS.



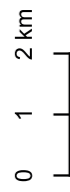
Boundary Commission for England - Final Recommendations for the South East Region  
 Romsey and Southampton North County Constituency - Electorate 73,831



Wards:

- 1 Ampfield & Braishfield
- 2 Anna
- 3 Bassett
- 4 Bellinger
- 5 Blackwater
- 6 Charlton & the Pentons
- 7 Chilworth, Nursling & Rownhams
- 8 Harewood
- 9 Mid Test
- 10 North Baddesley
- 11 Romsey Abbey
- 12 Romsey Cupernham
- 13 Romsey Tadburn
- 14 Swaythling

- Constituency
- Local Authorities
- Wards



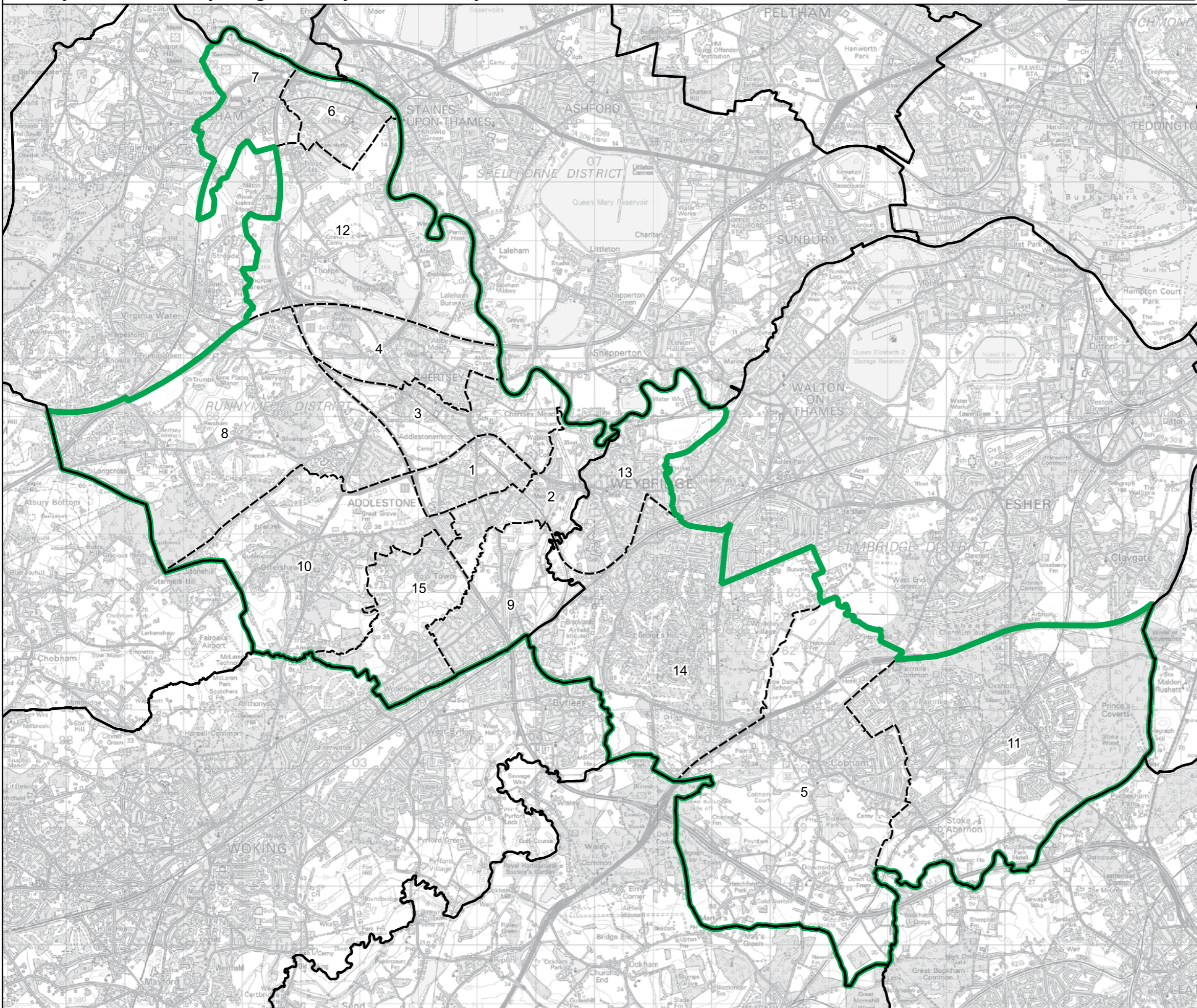
© Crown copyright and database rights 2023 OS 100018289. You are permitted to use this data solely to enable you to respond to, or interact with, the organisation that provided you with the data. You are not permitted to copy, sub-licence, distribute or sell any of this data to third parties in any form. Third party rights to enforce the terms of this licence shall be reserved to OS.

Romsey and Southampton North County Constituency



Wards:

- 1 Addlestone North
- 2 Addlestone South
- 3 Chertsey Riverside
- 4 Chertsey St. Ann's
- 5 Cobham & Downside
- 6 Egham Hythe
- 7 Egham Town
- 8 Longcross, Lyne & Chertsey South
- 9 New Haw
- 10 Ottershaw
- 11 Oxshott & Stoke D'Abernon
- 12 Thorpe
- 13 Weybridge Riverside
- 14 Weybridge St. George's Hill
- 15 Woodham & Rowtown

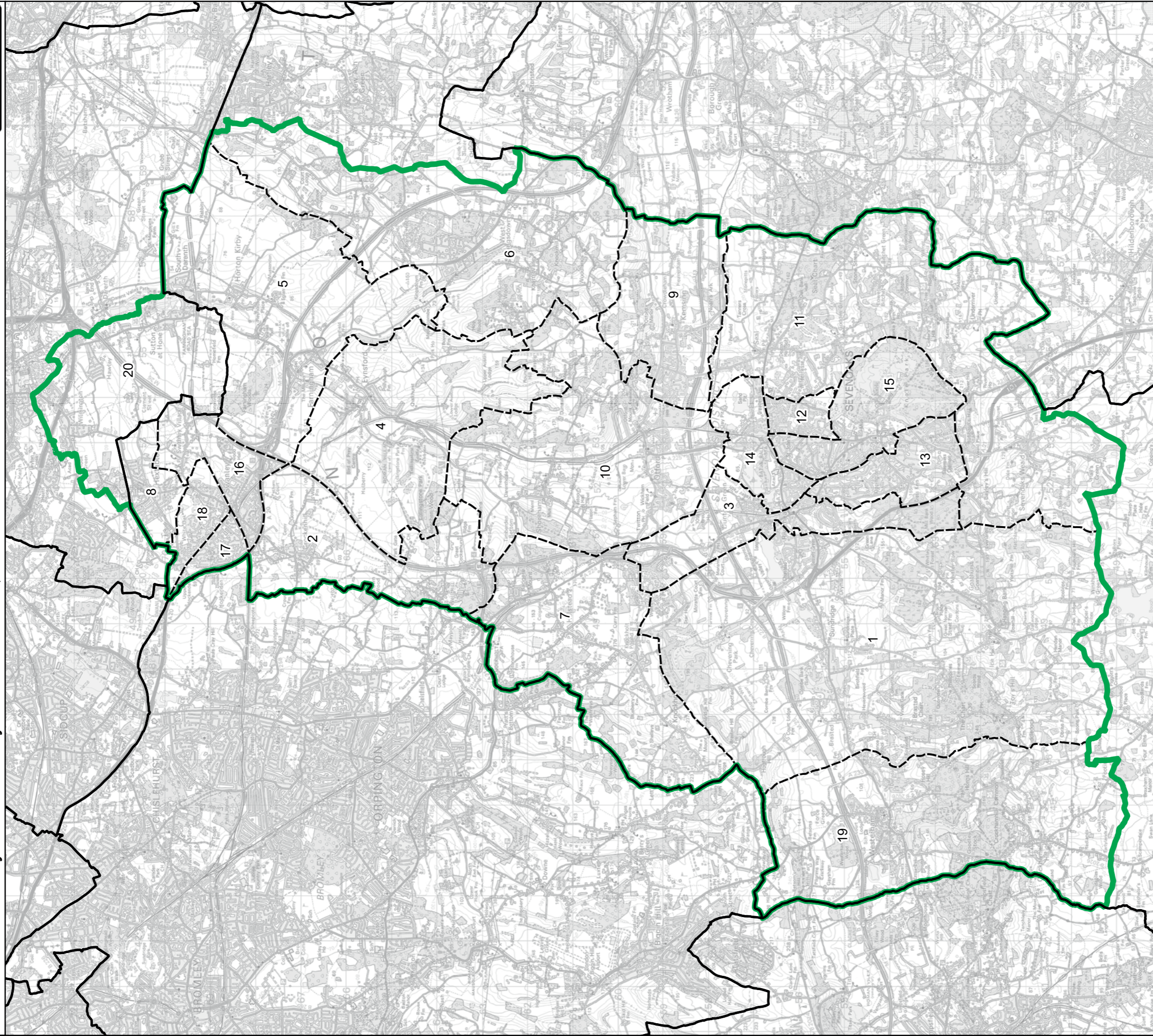



- Constituency
- Local Authorities
- Wards

0 0.9 1.8 km

© Crown copyright and database rights 2023 OS 100018289. You are permitted to use this data solely to enable you to respond to, or interact with, the organisation that provided you with the data. You are not permitted to copy, sub-licence, distribute or sell any of this data to third parties in any form. Third party rights to enforce the terms of this licence shall be reserved to OS.

Boundary Commission for England - Final Recommendations for the South East Region  
 Sevenoaks County Constituency - Electorate 73,684

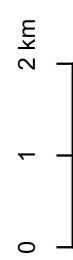


Wards:

- 1 Brasted, Chevening & Sundridge
- 2 Crockenhill and Well Hill
- 3 Duntun Green and Riverhead
- 4 Eynsford
- 5 Farningham, Horton Kirby and South Darenth
- 6 Fawkham and West Kingsdown
- 7 Halstead, Knockholt and Badgers Mount
- 8 Hextable
- 9 Kemsing
- 10 Otford and Shoreham
- 11 Seal & Weald

- 12 Sevenoaks Eastern
- 13 Sevenoaks Kippington
- 14 Sevenoaks Northern
- 15 Sevenoaks Town and St. John's
- 16 Swanley Christchurch and Swanley Village
- 17 Swanley St. Mary's
- 18 Swanley White Oak
- 19 Westerham and Crockham Hill
- 20 Wilmington, Sutton-at-Hone & Hawley

- Constituency
- Local Authorities
- Wards



© Crown copyright and database rights 2023 OS 100018269. You are permitted to use this data solely to enable you to respond to, or interact with, the organisation that provided you with the data. You are not permitted to copy, sub-licence, distribute or sell any of this data to third parties in any form. Third party rights to enforce the terms of this licence shall be reserved to OS.

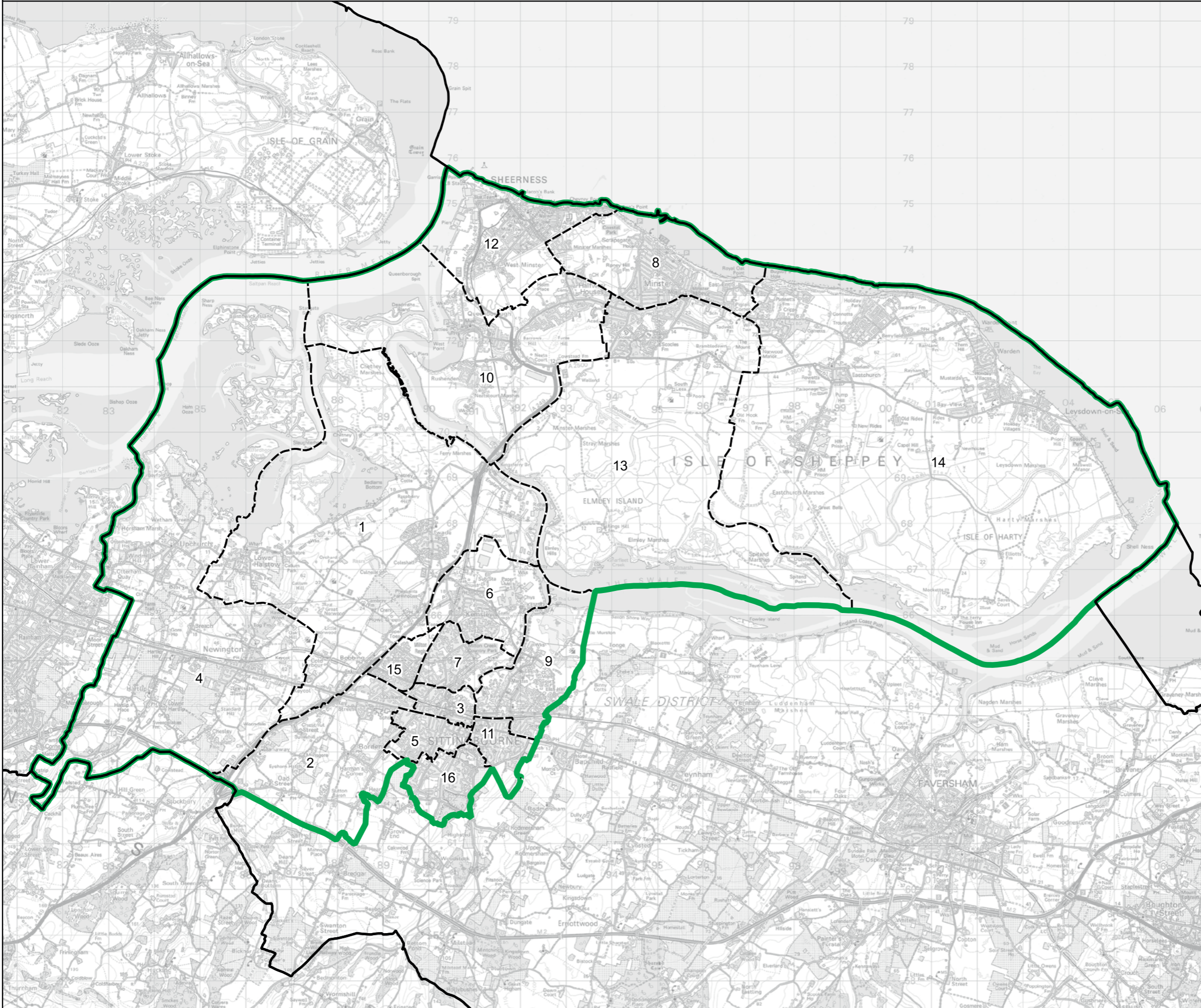
Sevenoaks County Constituency

# Boundary Commission for England - Final Recommendations for the South East Region

## Sittingbourne and Sheppey County Constituency - Electorate 76,818



- Wards:
- 1 Bobbing, Iwade and Lower Halstow
  - 2 Borden and Grove Park
  - 3 Chalkwell
  - 4 Hartlip, Newington and Upchurch
  - 5 Homewood
  - 6 Kemsley
  - 7 Milton Regis
  - 8 Minster Cliffs
  - 9 Murston
  - 10 Queenborough and Halfway
  - 11 Roman
  - 12 Sheerness
  - 13 Sheppey Central
  - 14 Sheppey East
  - 15 The Meads
  - 16 Woodstock



- Constituency
- Local Authorities
- Wards

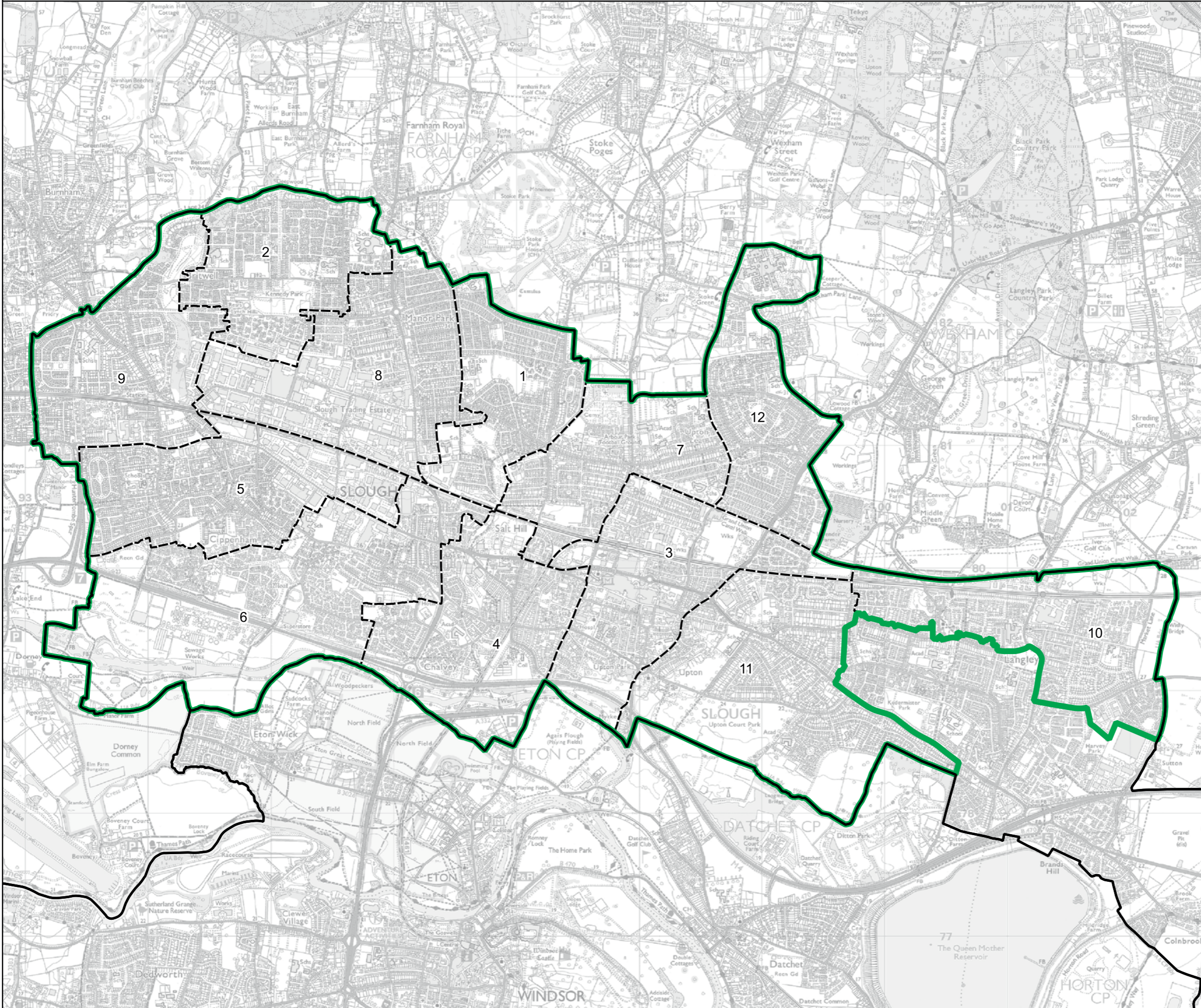
0 1 2 km

© Crown copyright and database rights 2023 OS 100018289. You are permitted to use this data solely to enable you to respond to, or interact with, the organisation that provided you with the data. You are not permitted to copy, sub-licence, distribute or sell any of this data to third parties in any form. Third party rights to enforce the terms of this licence shall be reserved to OS.



Wards:

- 1 Baylis and Stoke
- 2 Britwell and Northborough
- 3 Central
- 4 Chalvey
- 5 Cippenham Green
- 6 Cippenham Meadows
- 7 Elliman
- 8 Farnham
- 9 Haymill and Lynch Hill
- 10 Langley St. Mary's
- 11 Upton
- 12 Wexham Lea



- Constituency
- Local Authorities
- Wards

0 0.4 0.8 km

© Crown copyright and database rights 2023 OS 100018289. You are permitted to use this data solely to enable you to respond to, or interact with, the organisation that provided you with the data. You are not permitted to copy, sub-licence, distribute or sell any of this data to third parties in any form. Third party rights to enforce the terms of this licence shall be reserved to OS.

Slough Borough Constituency

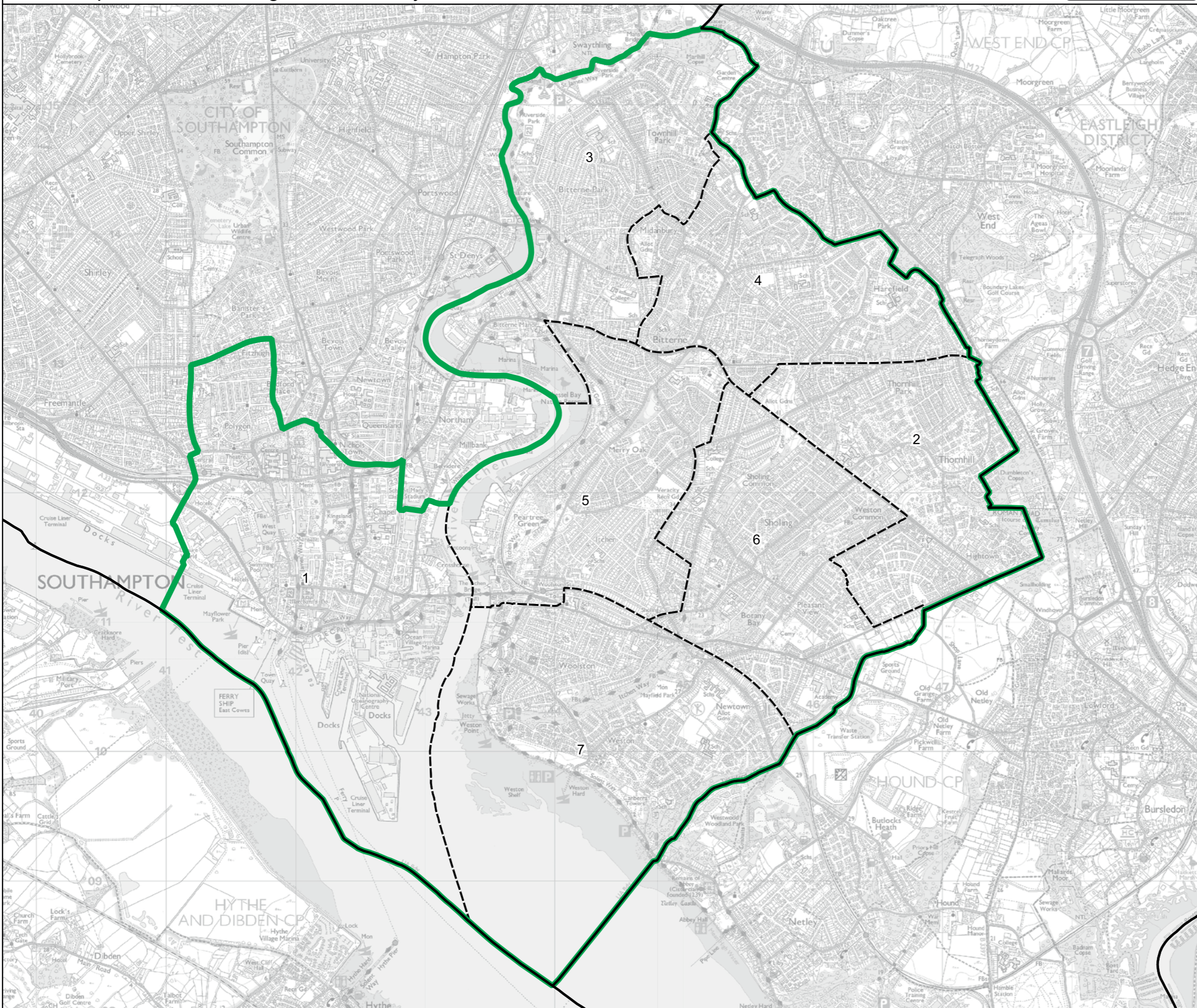
# Boundary Commission for England - Final Recommendations for the South East Region

## Southampton Itchen Borough Constituency - Electorate 72,150



### Wards:

- 1 Bargate
- 2 Bitterne
- 3 Bitterne Park
- 4 Harefield
- 5 Peartree
- 6 Sholing
- 7 Woolston



- Constituency
- Local Authorities
- Wards

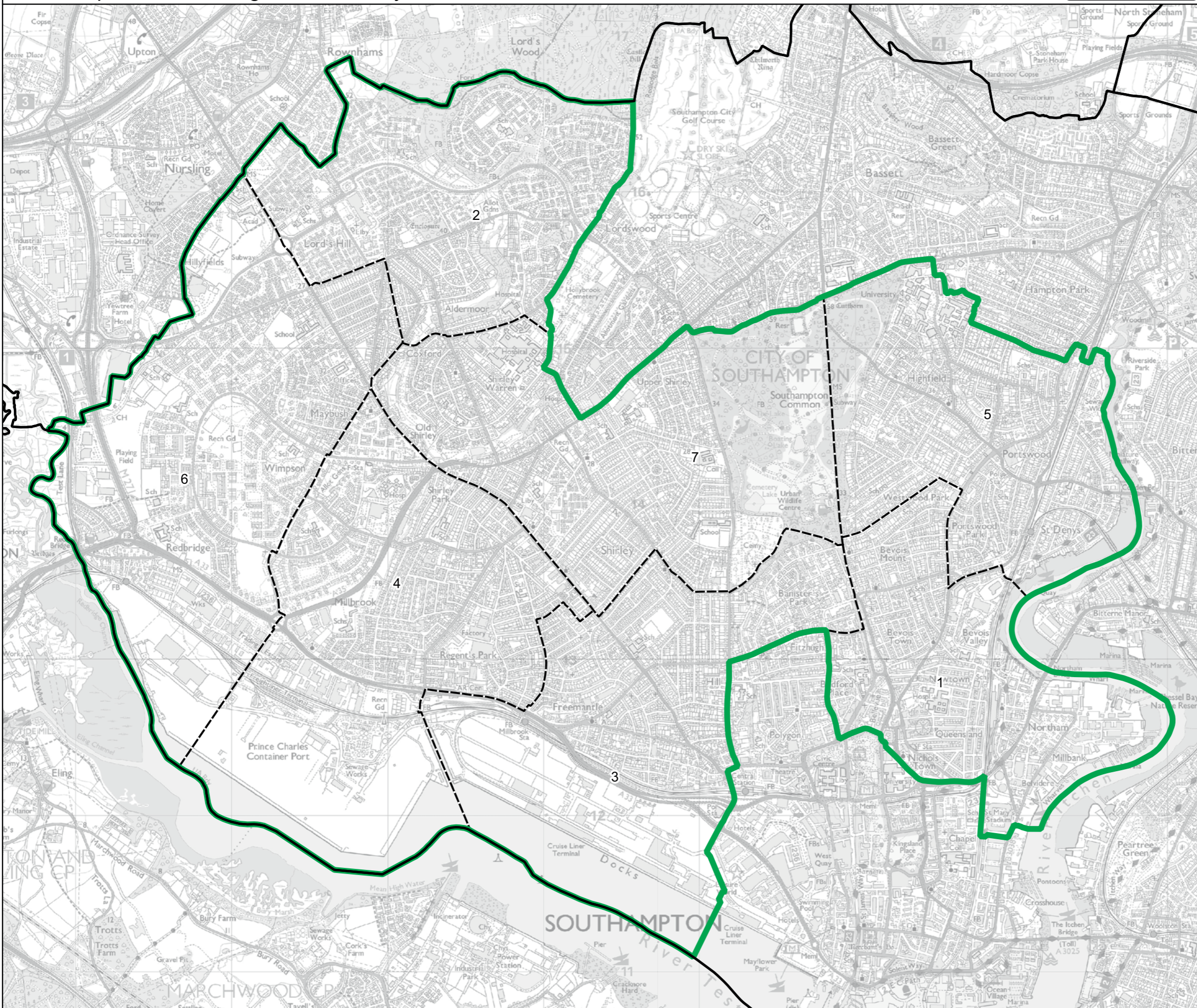
0 0.4 0.8 km

© Crown copyright and database rights 2023 OS 100018289. You are permitted to use this data solely to enable you to respond to, or interact with, the organisation that provided you with the data. You are not permitted to copy, sub-licence, distribute or sell any of this data to third parties in any form. Third party rights to enforce the terms of this licence shall be reserved to OS.



Wards:

- 1 Bevois
- 2 Coxford
- 3 Freemantle
- 4 Millbrook
- 5 Portswood
- 6 Redbridge
- 7 Shirley



- Constituency
- Local Authorities
- Wards

0 0.3 0.6 km

© Crown copyright and database rights 2023 OS 100018289. You are permitted to use this data solely to enable you to respond to, or interact with, the organisation that provided you with the data. You are not permitted to copy, sub-licence, distribute or sell any of this data to third parties in any form. Third party rights to enforce the terms of this licence shall be reserved to OS.

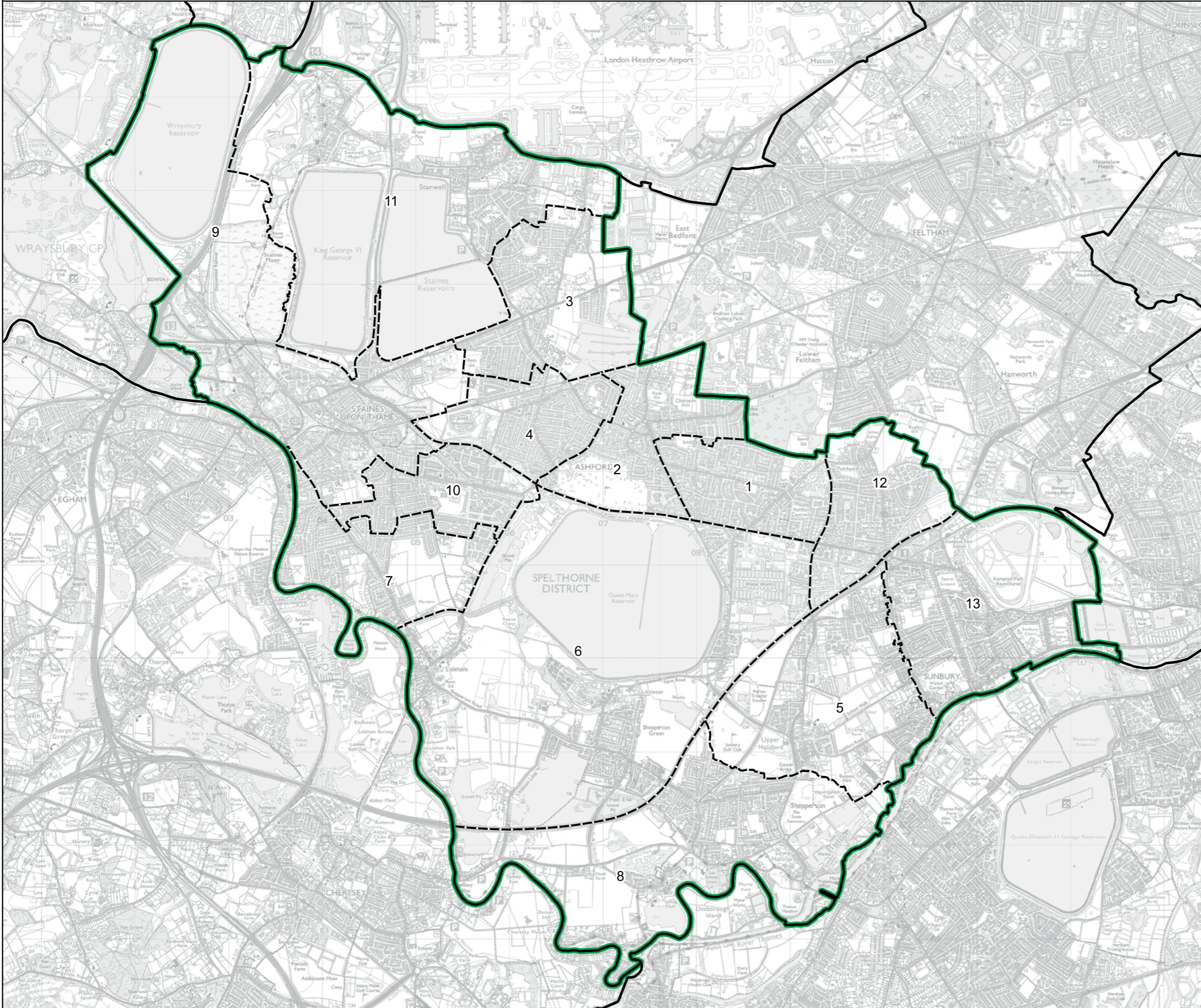
Southampton Test Borough Constituency

# Boundary Commission for England - Final Recommendations for the South East Region

## Spelthorne Borough Constituency - Electorate 72,897



- Wards:
- 1 Ashford Common
  - 2 Ashford East
  - 3 Ashford North and Stanwell South
  - 4 Ashford Town
  - 5 Halliford and Sunbury West
  - 6 Laleham and Shepperton Green
  - 7 Riverside and Laleham
  - 8 Shepperton Town
  - 9 Staines
  - 10 Staines South
  - 11 Stanwell North
  - 12 Sunbury Common
  - 13 Sunbury East



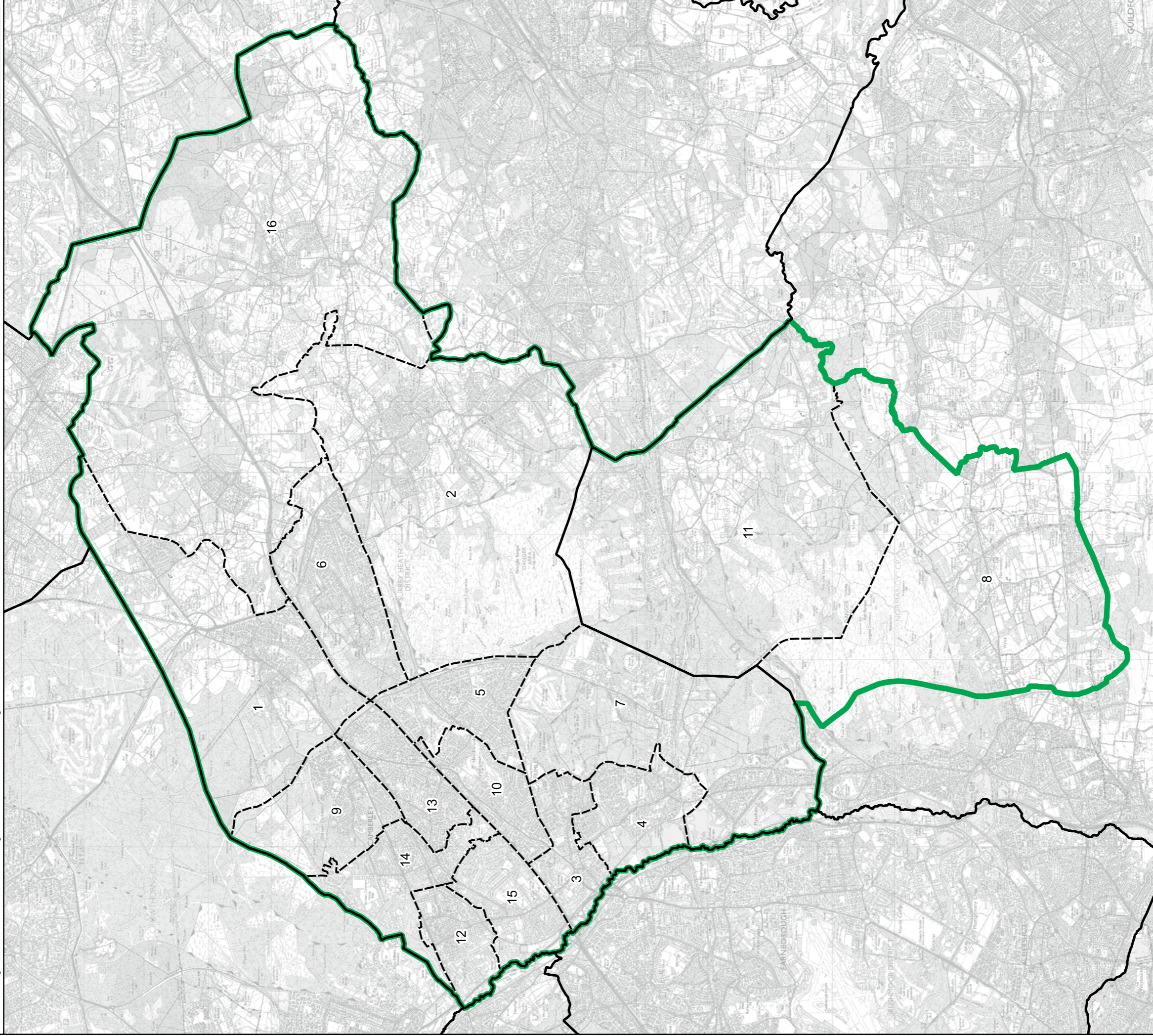
- Constituency
- Local Authorities
- Wards

0 0.6 1.2 km




© Crown copyright and database rights 2023 OS 100018289. You are permitted to use this data solely to enable you to respond to, or interact with, the organisation that provided you with the data. You are not permitted to copy, sub-licence, distribute or sell any of this data to third parties in any form. Third party rights to enforce the terms of this licence shall be reserved to OS.



Boundary Commission for England - Final Recommendations for the South East Region  
 Surrey Heath County Constituency - Electorate 70,825



- Wards:**
- |                      |                 |                         |
|----------------------|-----------------|-------------------------|
| 1 Bagshot            | 9 Old Dean      | 16 Windlesham & Chobham |
| 2 Bisley & West End  | 10 Parkside     |                         |
| 3 Frimley            | 11 Pirbright    |                         |
| 4 Frimley Green      | 12 St. Michaels |                         |
| 5 Heatherside        | 13 St. Pauls    |                         |
| 6 Lightwater         | 14 Town         |                         |
| 7 Mytchett & Deepcut | 15 Watchetts    |                         |
| 8 Normandy           |                 |                         |

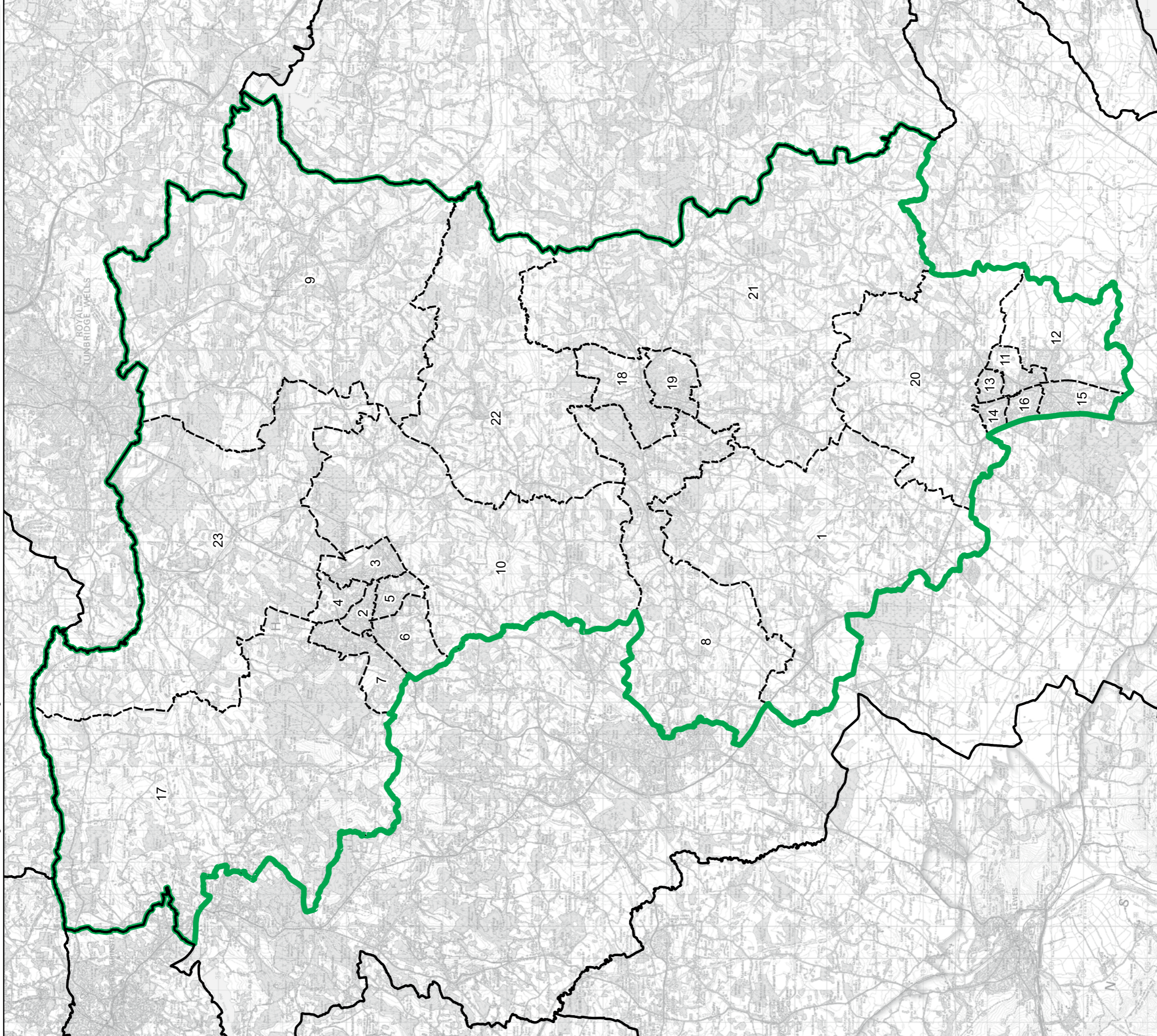

-  Constituency
-  Local Authorities
-  Wards



© Crown copyright and database rights 2023 OS 100018269. You are permitted to use this data solely to enable you to respond to, or interact with, the organisation that provided you with the data. You are not permitted to copy, sub-licence, distribute or sell any of this data to third parties in any form. Third party rights to enforce the terms of this licence shall be reserved to OS.

Surrey Heath County Constituency

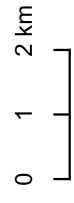
Boundary Commission for England - Final Recommendations for the South East Region  
 Sussex Weald County Constituency - Electorate 70,075



Wards:

1	Chiddingfold, East Hoathly & Waldron	6	Crowborough South West	11	Hailsham Central	19	Heathfield South
2	Crowborough Central	7	Crowborough St. Johns	12	Hailsham East	20	Hellingly
3	Crowborough Jarvis Brook	8	Framfield & Cross-in-Hand	13	Hailsham North	21	Horam & Punnetts Town
4	Crowborough North	9	Frant & Wadhurst	14	Hailsham North West	22	Mayfield & Five Ashes
5	Crowborough South East	10	Hadlow Down & Rotherfield	15	Hailsham South	23	Withyham
				16	Hailsham West		
				17	Harfield		
				18	Heathfield North		

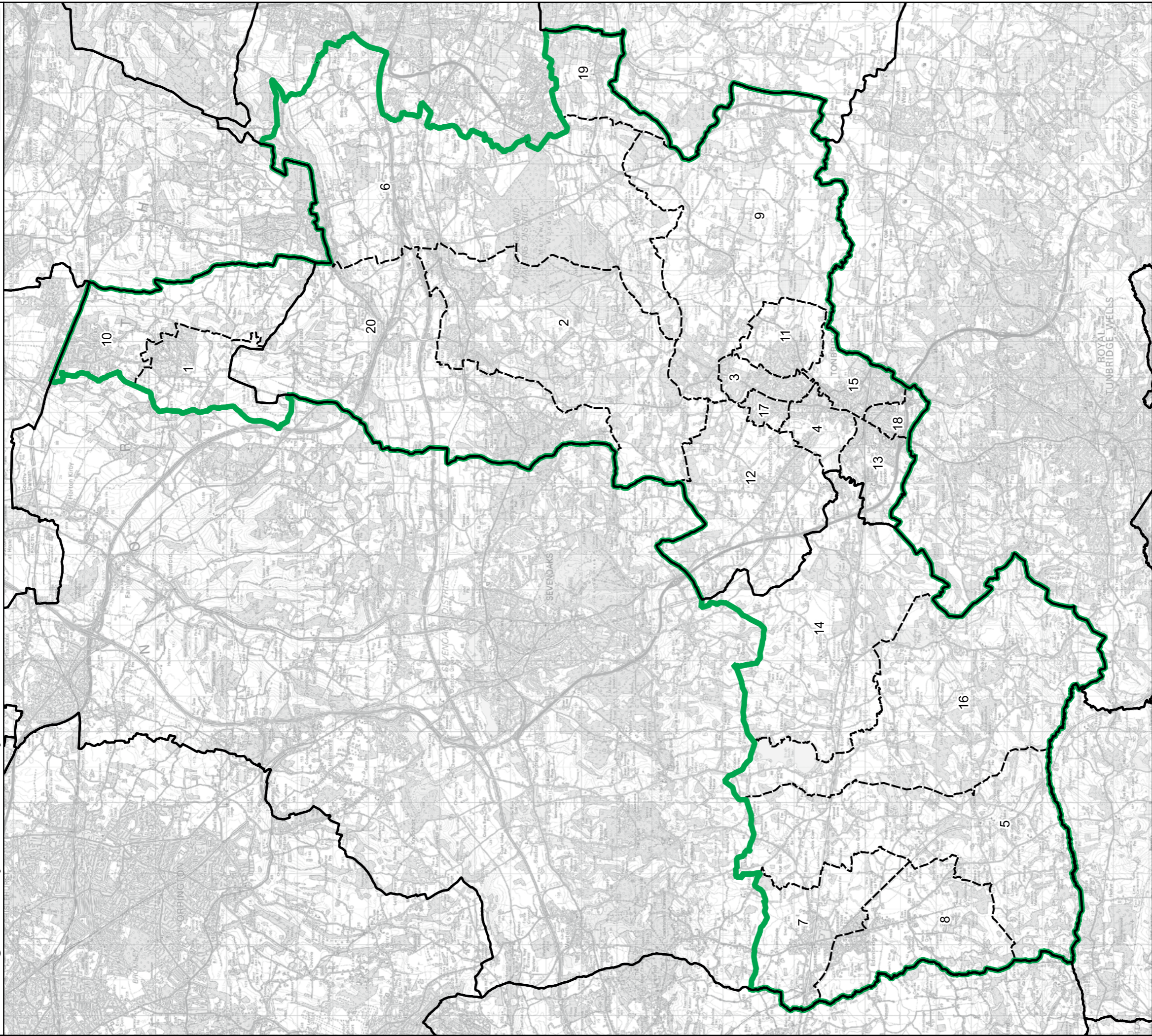
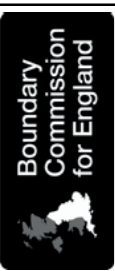
- Constituency
- Local Authorities
- Wards



© Crown copyright and database rights 2023 OS 100018289. You are permitted to use this data solely to enable you to respond to, or interact with, the organisation that provided you with the data. You are not permitted to copy, sub-licence, distribute or sell any of this data to third parties in any form. Third party rights to enforce the terms of this licence shall be reserved to OS.

Sussex Weald County Constituency

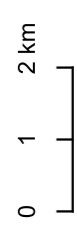
Boundary Commission for England - Final Recommendations for the South East Region  
 Tonbridge County Constituency - Electorate 73,692



Wards:

- |                               |                               |   |                                  |
|-------------------------------|-------------------------------|---|----------------------------------|
| 1 Ash and New Ash Green       | 7 Edenbridge North and East   | 12 Hildenborough                          | 18 Vauxhall                      |
| 2 Borough Green and Long Mill | 8 Edenbridge South and West   | 13 Judd                                   | 19 Wateringbury                  |
| 3 Cage Green                  | 9 Hadlow and East Peckham     | 14 Leigh and Chiddingstone Causeway       | 20 Wrotham, Ightham and Stansted |
| 4 Castle                      | 10 Hartley and Hodsoil Street | 15 Medway                                 |                                  |
| 5 Cowden and Hever            | 11 Higham                     | 16 Penshurst, Fordcombe and Chiddingstone |                                  |
| 6 Downs and Mereworth         |                               | 17 Trench                                 |                                  |

- Constituency
- Local Authorities
- Wards



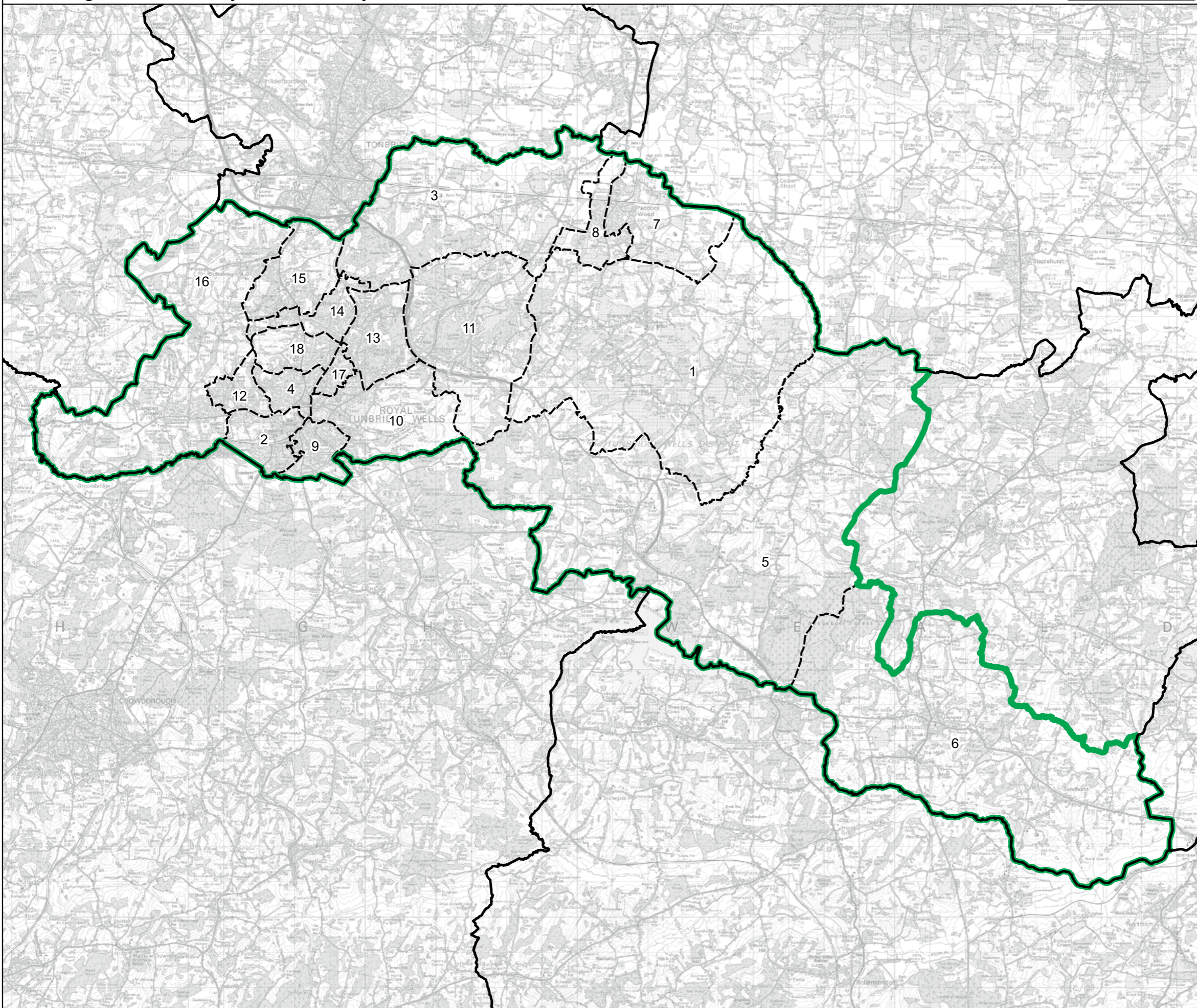
© Crown copyright and database rights 2023 OS 100018289. You are permitted to use this data solely to enable you to respond to, or interact with, the organisation that provided you with the data. You are not permitted to copy, sub-licence, distribute or sell any of this data to third parties in any form. Third party rights to enforce the terms of this licence shall be reserved to OS.




Tonbridge County Constituency




Wards:

- 1 Brenchley and Horsmonden
- 2 Broadwater
- 3 Capel
- 4 Culverden
- 5 Goudhurst and Lamberhurst
- 6 Hawkhurst and Sandhurst
- 7 Paddock Wood East
- 8 Paddock Wood West
- 9 Pantiles and St. Mark's
- 10 Park
- 11 Pembury
- 12 Rusthall
- 13 Sherwood
- 14 Southborough and High Brooms
- 15 Southborough North
- 16 Speldhurst and Bidborough
- 17 St. James'
- 18 St. John's



 Constituency  
 Local Authorities  
 Wards

0 1 2 km

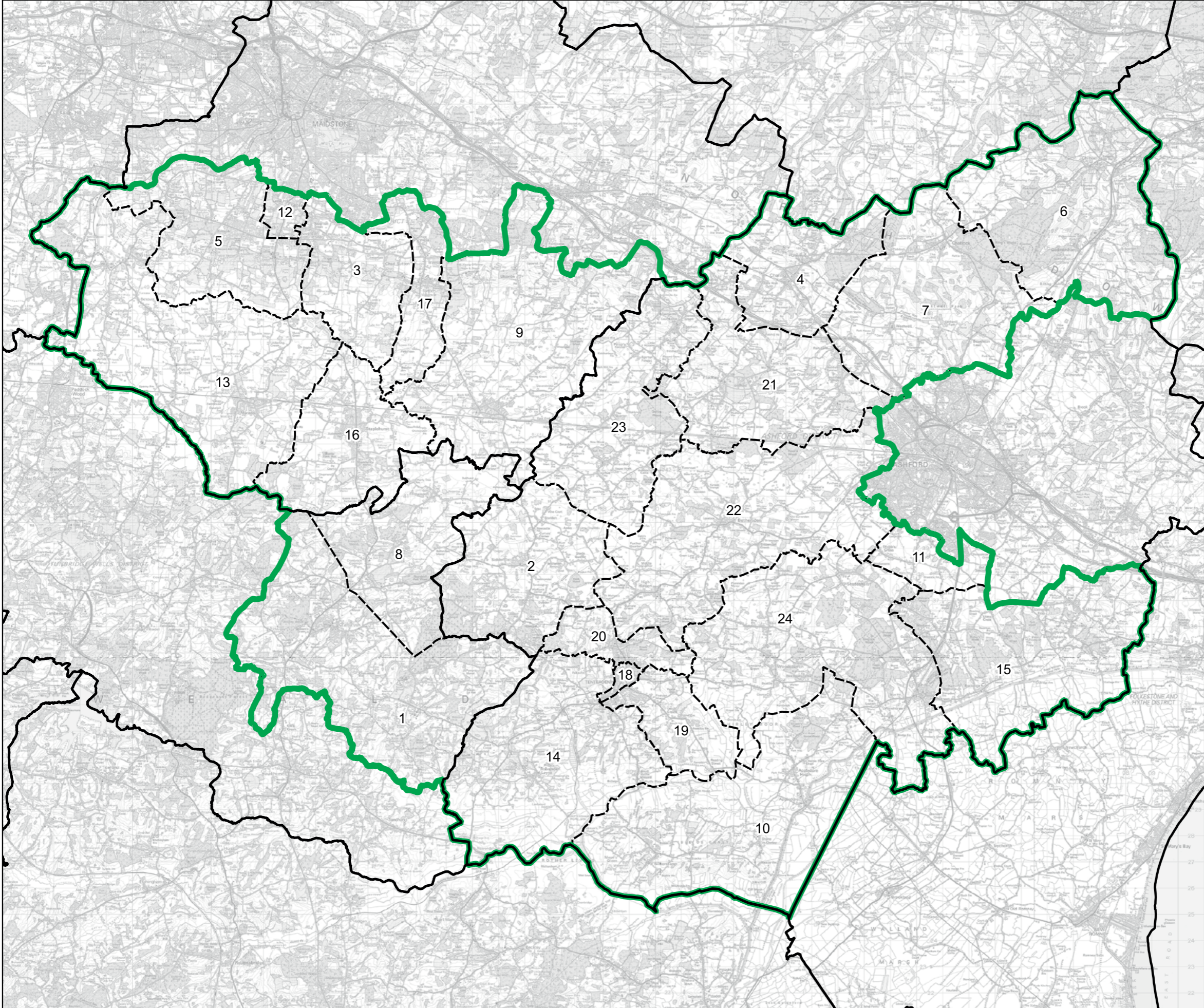


© Crown copyright and database rights 2023 OS 100018289. You are permitted to use this data solely to enable you to respond to, or interact with, the organisation that provided you with the data. You are not permitted to copy, sub-licence, distribute or sell any of this data to third parties in any form. Third party rights to enforce the terms of this licence shall be reserved to OS.



Wards:

- 1 Benenden and Cranbrook
- 2 Biddenden
- 3 Boughton Monchelsea and Chart Sutton
- 4 Charing
- 5 Coxheath and Hunton
- 6 Downs North
- 7 Downs West
- 8 Frittenden and Sissinghurst
- 9 Headcorn
- 10 Isle of Oxney
- 11 Kingsnorth Village & Bridgefield
- 12 Loose
- 13 Marden and Yalding
- 14 Rolvenden & Tenterden West
- 15 Saxon Shore
- 16 Staplehurst
- 17 Sutton Valence and Langley
- 18 Tenterden North
- 19 Tenterden South
- 20 Tenterden St. Michael's
- 21 Upper Weald
- 22 Weald Central
- 23 Weald North
- 24 Weald South

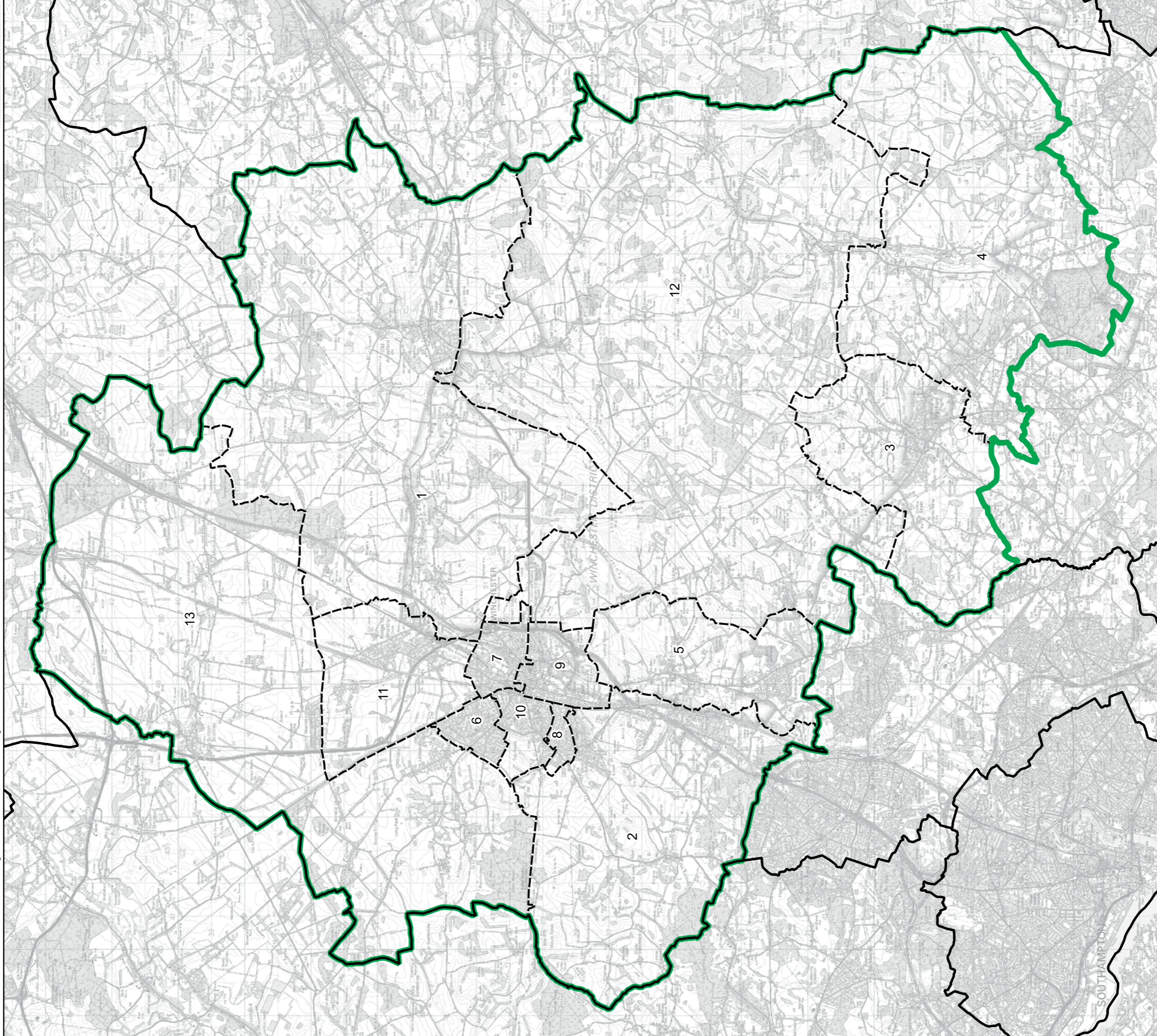



- Constituency
- Local Authorities
- Wards

0 2 4 km

© Crown copyright and database rights 2023 OS 100018289. You are permitted to use this data solely to enable you to respond to, or interact with, the organisation that provided you with the data. You are not permitted to copy, sub-licence, distribute or sell any of this data to third parties in any form. Third party rights to enforce the terms of this licence shall be reserved to OS.

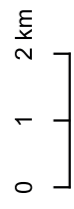
Weald of Kent County Constituency



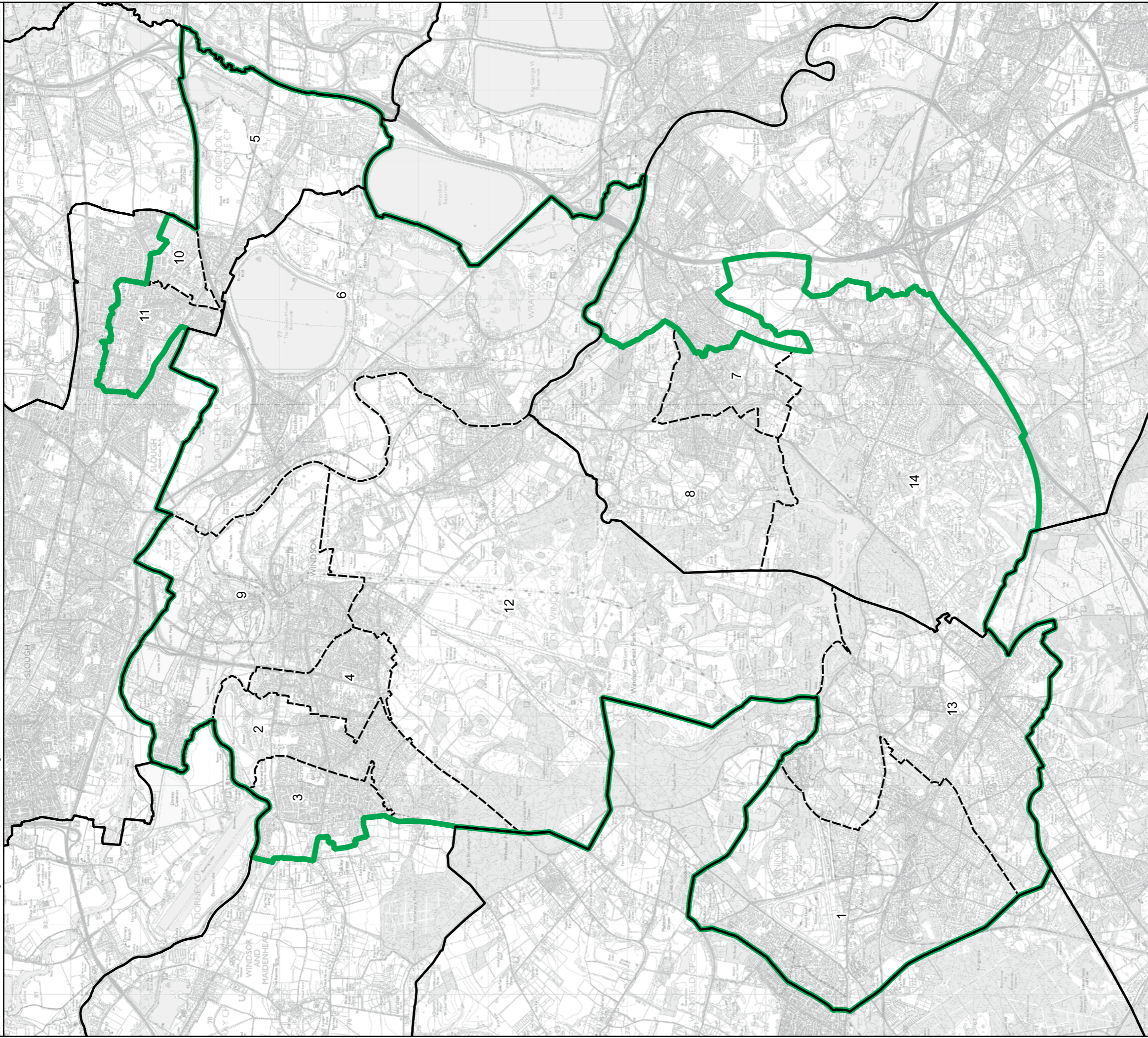
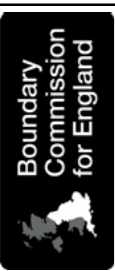
Wards:

- 1 Alesford & Itchen Valley
- 2 Badger Farm & Oliver's Battery
- 3 Bishop's Waltham
- 4 Central Meon Valley
- 5 Golden Common & Twyford
- 6 St. Barnabas
- 7 St. Bartholomew
- 8 St. Luke
- 9 St. Michael
- 10 St. Paul
- 11 The Worthy's
- 12 Upper Meon Valley
- 13 Wonston & Micheldever

- Constituency
- Local Authorities
- Wards



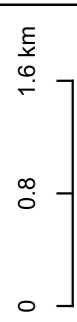
© Crown copyright and database rights 2023 OS 100018269. You are permitted to use this data solely to enable you to respond to, or interact with, the organisation that provided you with the data. You are not permitted to copy, sub-licence, distribute or sell any of this data to third parties in any form. Third party rights to enforce the terms of this licence shall be reserved to OS.



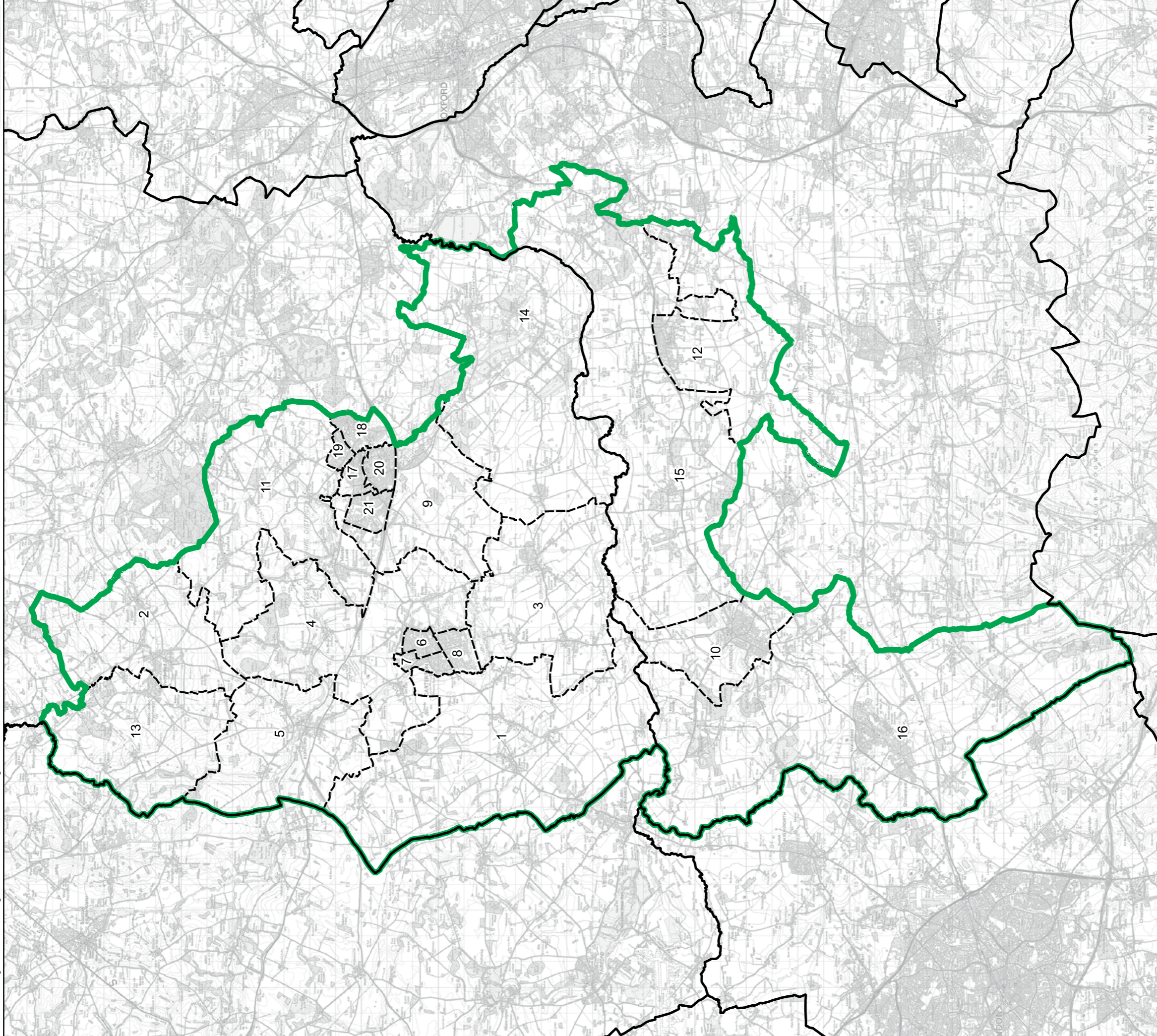

Wards:

- 1 Ascot & Sunninghill
- 2 Clewer & Dedworth East
- 3 Clewer & Dedworth West
- 4 Clewer East
- 5 Colnbrook with Poyle
- 6 Datchet, Horton & Wraysbury
- 7 Englefield Green East
- 8 Englefield Green West
- 9 Eton & Castle
- 10 Foxborough
- 11 Langley Kederminster
- 12 Old Windsor
- 13 Sunningdale & Cheapside
- 14 Virginia Water

- Constituency
- Local Authorities
- Wards



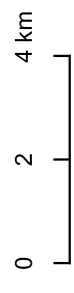
© Crown copyright and database rights 2023 OS 100018269. You are permitted to use this data solely to enable you to respond to, or interact with, the organisation that provided you with the data. You are not permitted to copy, sub-licence, distribute or sell any of this data to third parties in any form. Third party rights to enforce the terms of this licence shall be reserved to OS.



Wards:

- |                            |  |                             |
|----------------------------|--|-----------------------------|
| 1 Alvescot and Filkins     | 9 Ducklington                            | 15 Thames                   |
| 2 Ascott and Shipton       | 10 Faringdon                             | 16 Watchfield & Shrivensham |
| 3 Bampton and Clanfield    | 11 Halley, Minster Lovell and Leafield   | 17 Witney Central           |
| 4 Brize Norton and Shilton | 12 Kingston Bagpuize                     | 18 Witney East              |
| 5 Burford                  | 13 Milton-under-Wychwood                 | 19 Witney North             |
| 6 Carterton North East     | 14 Standlake, Aston and Stanton Harcourt | 20 Witney South             |
| 7 Carterton North West     |  | 21 Witney West              |
| 8 Carterton South          |  |                             |

- Constituency
- Local Authorities
- Wards



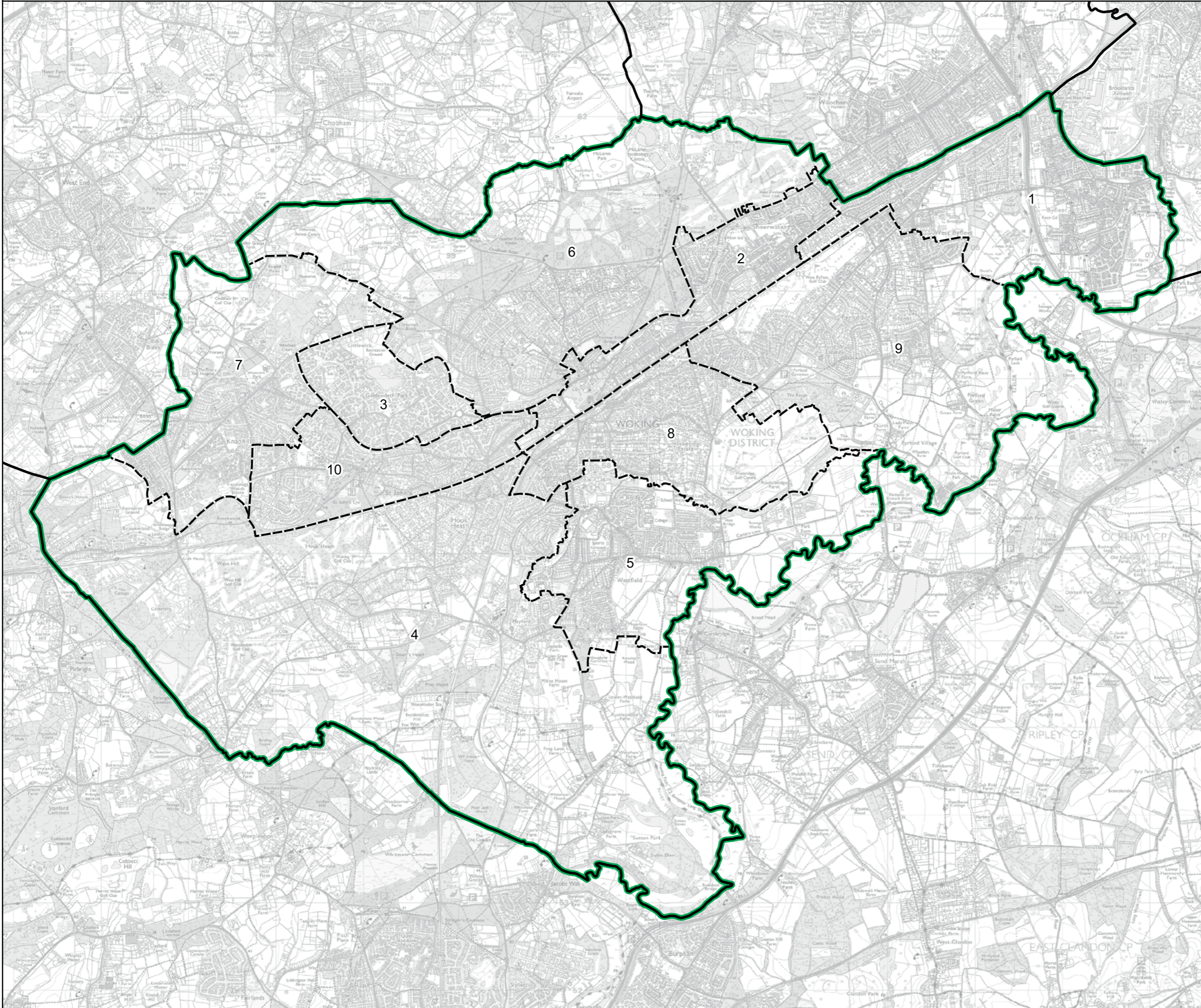
© Crown copyright and database rights 2023 OS 100018269. You are permitted to use this data solely to enable you to respond to, or interact with, the organisation that provided you with the data. You are not permitted to copy, sub-licence, distribute or sell any of this data to third parties in any form. Third party rights to enforce the terms of this licence shall be reserved to OS.





Wards:

- 1 Byfleet & West Byfleet
- 2 Canalside
- 3 Goldsworth Park
- 4 Heathlands
- 5 Hoe Valley
- 6 Horsell
- 7 Knaphill
- 8 Mount Hermon
- 9 Pyrford
- 10 St. John's

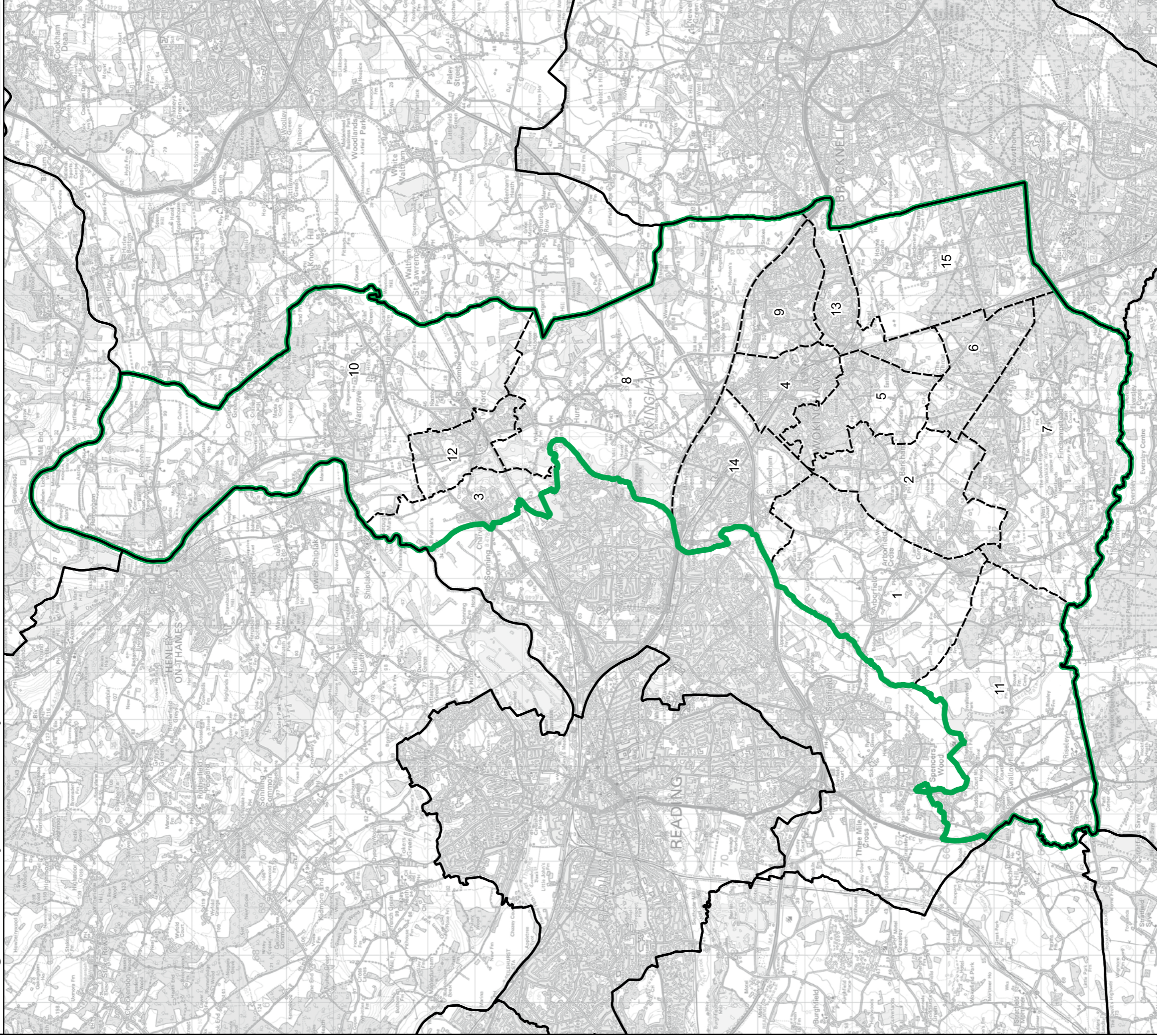


- Constituency
- Local Authorities
- Wards

0 0.6 1.2 km

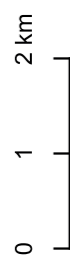
© Crown copyright and database rights 2023 OS 100018289. You are permitted to use this data solely to enable you to respond to, or interact with, the organisation that provided you with the data. You are not permitted to copy, sub-licence, distribute or sell any of this data to third parties in any form. Third party rights to enforce the terms of this licence shall be reserved to OS.

Boundary Commission for England - Final Recommendations for the South East Region  
 Wokingham County Constituency - Electorate 70,235



- Wards:**
- 1 Arborfield
  - 2 Barkham
  - 3 Charvil
  - 4 Emmbrook
  - 5 Evendons
  - 6 Finchampstead North
  - 7 Finchampstead South
  - 8 Hurst
  - 9 Norreys
  - 10 Remenham, Wargrave and Ruscombe
  - 11 Swallowfield
  - 12 Twyford
  - 13 Wescott
  - 14 Winnersh
  - 15 Wokingham Without

- Constituency
- Local Authorities
- Wards



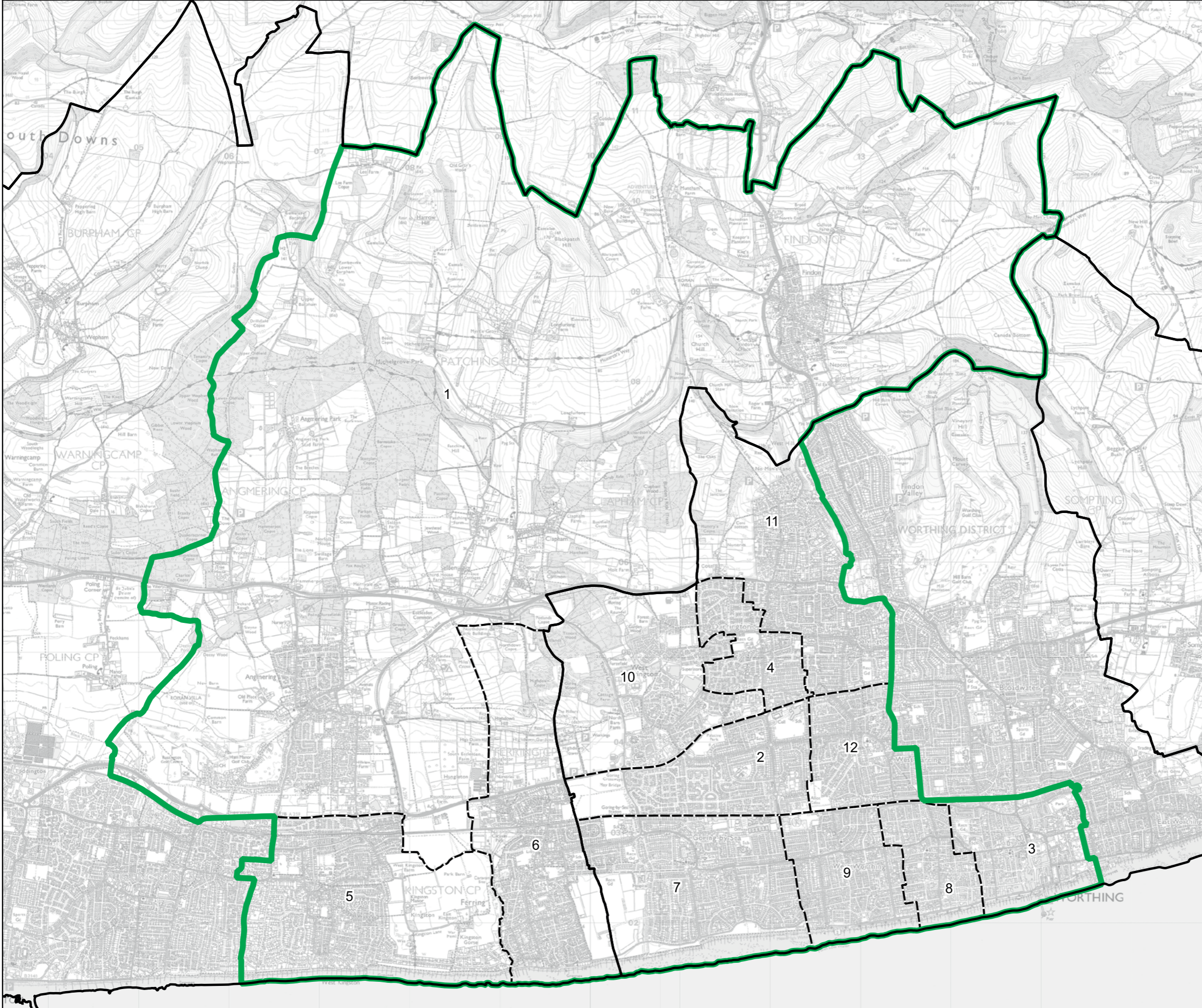
© Crown copyright and database rights 2023 OS 100018269. You are permitted to use this data solely to enable you to respond to, or interact with, the organisation that provided you with the data. You are not permitted to copy, sub-licence, distribute or sell any of this data to third parties in any form. Third party rights to enforce the terms of this licence shall be reserved to OS.

Wokingham County Constituency



Wards:

- 1 Angmering & Findon
- 2 Castle
- 3 Central
- 4 Durrington
- 5 East Preston
- 6 Ferring
- 7 Goring
- 8 Heene
- 9 Marine
- 10 Northbrook
- 11 Salvington
- 12 Tarring



- Constituency
- Local Authorities
- Wards

0 0.6 1.2 km

© Crown copyright and database rights 2023 OS 100018289. You are permitted to use this data solely to enable you to respond to, or interact with, the organisation that provided you with the data. You are not permitted to copy, sub-licence, distribute or sell any of this data to third parties in any form. Third party rights to enforce the terms of this licence shall be reserved to OS.

Worthing West County Constituency

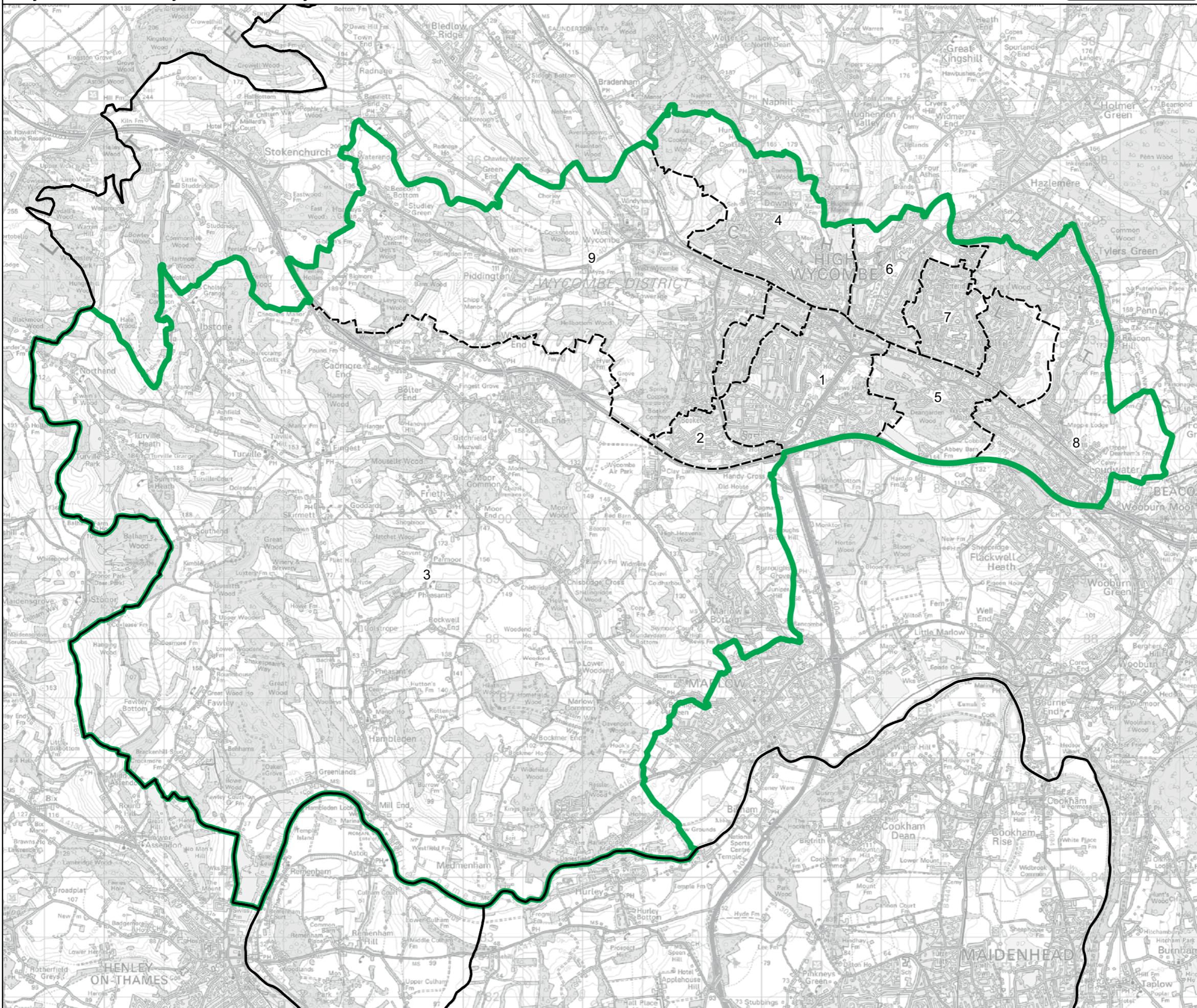
# Boundary Commission for England - Final Recommendations for the South East Region

## Wycombe County Constituency - Electorate 71,769



### Wards:

- 1 Abbey
- 2 Booker, Cressex and Castlefield
- 3 Chiltern Villages
- 4 Downley
- 5 Ryemead and Mickelfield
- 6 Terriers and Amersham Hill
- 7 Totteridge and Bowerdean
- 8 Tylers Green and Loudwater
- 9 West Wycombe



- Constituency
- Local Authorities
- Wards

0 0.9 1.8 km

© Crown copyright and database rights 2023 OS 100018289. You are permitted to use this data solely to enable you to respond to, or interact with, the organisation that provided you with the data. You are not permitted to copy, sub-licence, distribute or sell any of this data to third parties in any form. Third party rights to enforce the terms of this licence shall be reserved to OS.