Boundary Commission for England

West Midlands

Initial proposals
Constituency maps

West Midlands

About the 2023 Review

The Boundary Commission for England (BCE) is an independent and impartial non-departmental public body, which is responsible for reviewing Parliamentary constituency boundaries in England.

We have the task of periodically reviewing the boundaries of all the Parliamentary constituencies in England. We are currently conducting a review on the basis of legislative rules most recently updated by Parliament in 2020. Those rules tell us that we must make recommendations for new Parliamentary constituency boundaries by 1 July 2023. While retaining the overall number of constituencies across the UK at 650, the rules apply a distribution formula that results in an increase in the number of constituencies in England (from 533 to 543). The rules also require that every recommended constituency across the UK – apart from five specified exceptions (two of them in England) – must have an electorate that is no smaller than 69,724 and no larger than 77,062.

Initial proposals for the West Midlands

This booklet contains maps that show our initial proposals for the new Parliamentary constituency boundaries in the West Midlands. They should be considered alongside our initial proposals report for the West Midlands, which is published separately and also available on our website. We want to know your views on whether these proposals are right for your area.

How to have your say

We are consulting on our initial proposals for an eight-week period, from 8 June 2021 to 2 August 2021. We encourage everyone to use this opportunity to help us shape the new constituencies – the more responses we receive, the more informed our decisions will be when considering whether to revise our proposals.

Our consultation portal at **www.bcereviews.org.uk** has more information about our proposals and how to give us your views on them. You can also follow us on Twitter **@BCEReviews** or at **facebook.com/BCEReviews**.

West Midlands

1. Bedworth and North Warwickshire CC
2. Birmingham Edgbaston BC
3. Birmingham Erdington BC
4. Birmingham Hall Green BC
5. Birmingham Hodge Hill BC
6. Birmingham Ladywood BC
7. Birmingham Northfield BC
8. Birmingham Perry Barr BC
9. Birmingham Selly Oak BC
10. Birmingham Yardley BC
11. Bloxwich and Brownhills BC
12. Bromsgrove CC
13. Burton CC
14. Cannock Chase CC
15. Coventry East BC
16. Coventry North West BC
17. Coventry South BC
18. Droitwich and Evesham CC
19. Dudley BC
20. Halesowen BC
21. Hereford and South Herefordshire CC
22. Kenilworth and Southam CC
23. Kidderminster CC
24. Kingswinford and South Staffordshire CC
25. Lichfield CC
26. Ludlow and Bridgnorth CC
27. Meriden CC
28. Newcastle-under-Lyme CC
29. Newport and Wellington CC
30. North Herefordshire CC
31. North Shropshire CC
32. Nuneaton CC
33. Redditch CC
34. Rugby CC
35. Shrewsbury CC
36. Smethwick and Rowley Regis BC
37. Solihull BC
38. Stafford CC
39. Staffordshire Moorlands CC
40. Stoke-on-Trent Central BC
41. Stoke-on-Trent North BC
42. Stoke-on-Trent South CC
43. Stone and Great Wyrley CC
44. Stourbridge BC
45. Stratford-on-Avon CC
46. Sutton Coldfield BC
47. Tamworth CC
48. Telford BC
49. Walsall BC
50. Warwick and Leamington BC
51. West Bromwich East BC
52. West Bromwich West BC
53. West Worcestershire CC
54. Wolverhampton North East BC
55. Wolverhampton South East BC
56. Wolverhampton West BC
57. Worcester BC

Boundary Commission for England - Initial Proposals for the West Midlands Region

Bedworth and North Warwickshire County Constituency - Electorate 70,245

Boundary Commission for England

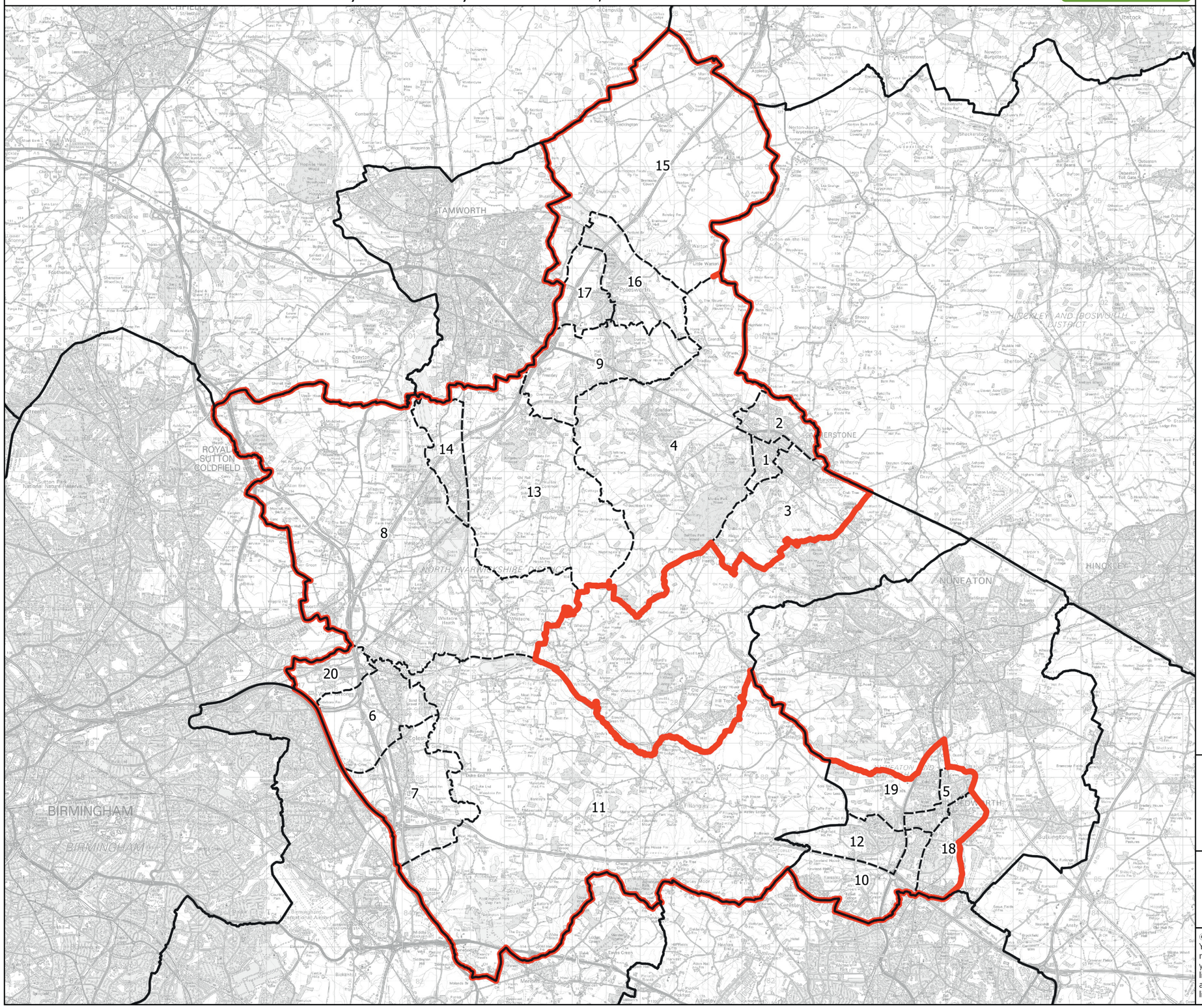

Wards:

1 Atherstone Central
2 Atherstone North
3 Atherstone South and Mancetter
4 Baddesley and Grendon
5 Bede
6 Coleshill North
7 Coleshill South
8 Curdworth
9 Dordon
10 Exhall
11 Fillongley
12 Heath
13 Hurley and Wood End
14 Kingsbury
15 Newton Regis and Warton
16 Polesworth East
17 Polesworth West
18 Poplar
19 Slough
20 Water Orton

Constituency
Local Authorities
Wards

0 1 2 km

N

© Crown copyright and database rights 2021 OS 100018289. You are permitted to use this data solely to enable you to respond to, or interact with, the organisation that provided you with the data. You are not permitted to copy, sub-licence, distribute or sell any of this data to third parties in any form. Third party rights to enforce the terms of this licence shall be reserved to OS.

1

Bedworth and North Warwickshire County Constituency

Boundary Commission for England - Initial Proposals for the West Midlands Region

Birmingham Edgbaston Borough Constituency - Electorate 71,354

Boundary Commission for England

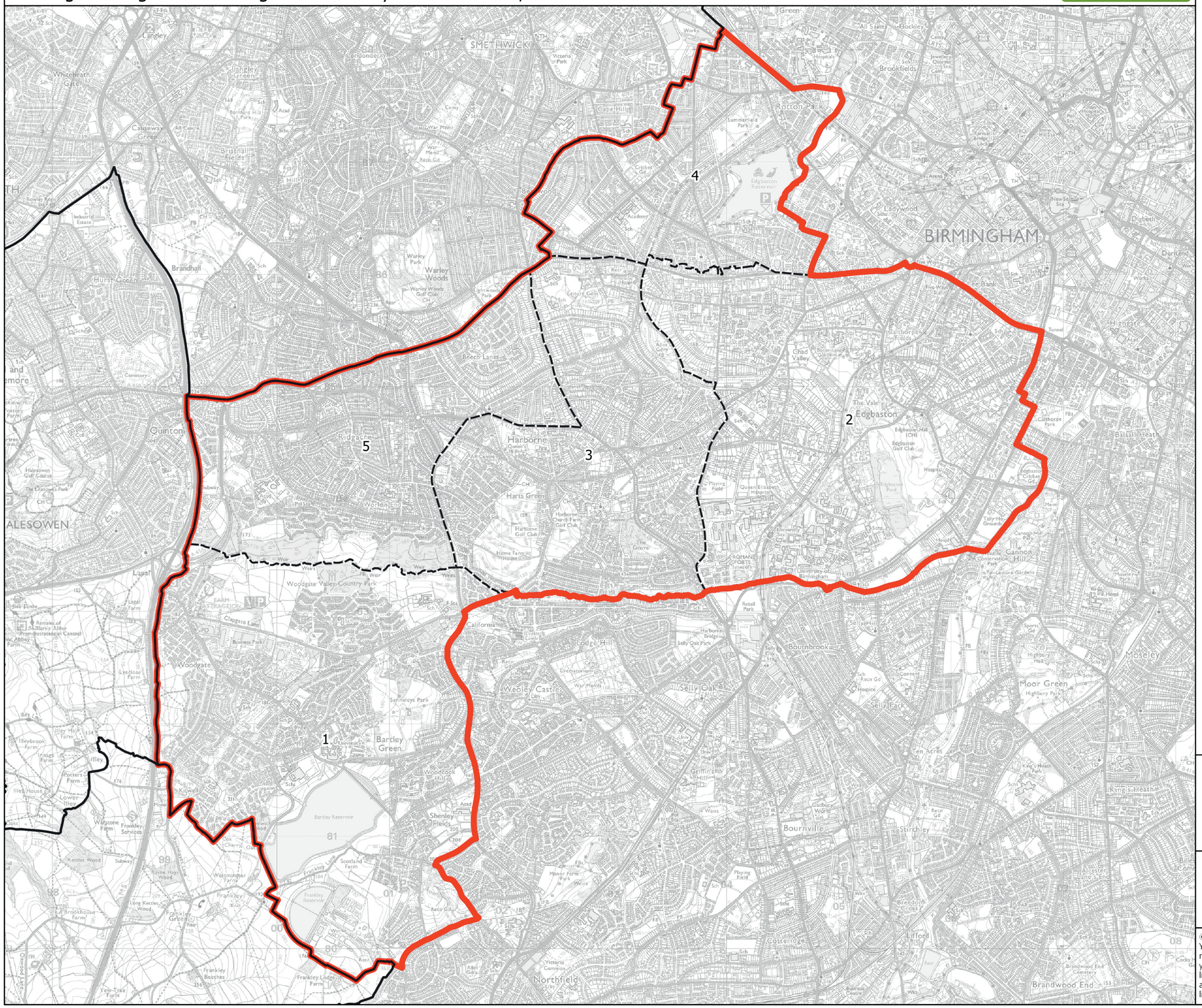

Wards:

1 Bartley Green
2 Edgbaston
3 Harborne
4 North Edgbaston
5 Quinton

Constituency
Local Authorities
Wards

0 0.5 1 km

N

© Crown copyright and database rights 2021 OS 100018289. You are permitted to use this data solely to enable you to respond to, or interact with, the organisation that provided you with the data. You are not permitted to copy, sub-licence, distribute or sell any of this data to third parties in any form. Third party rights to enforce the terms of this licence shall be reserved to OS.

2

Birmingham Edgbaston Borough Constituency

Boundary Commission for England - Initial Proposals for the West Midlands Region

Birmingham Erdington Borough Constituency - Electorate 75,925

Boundary Commission for England

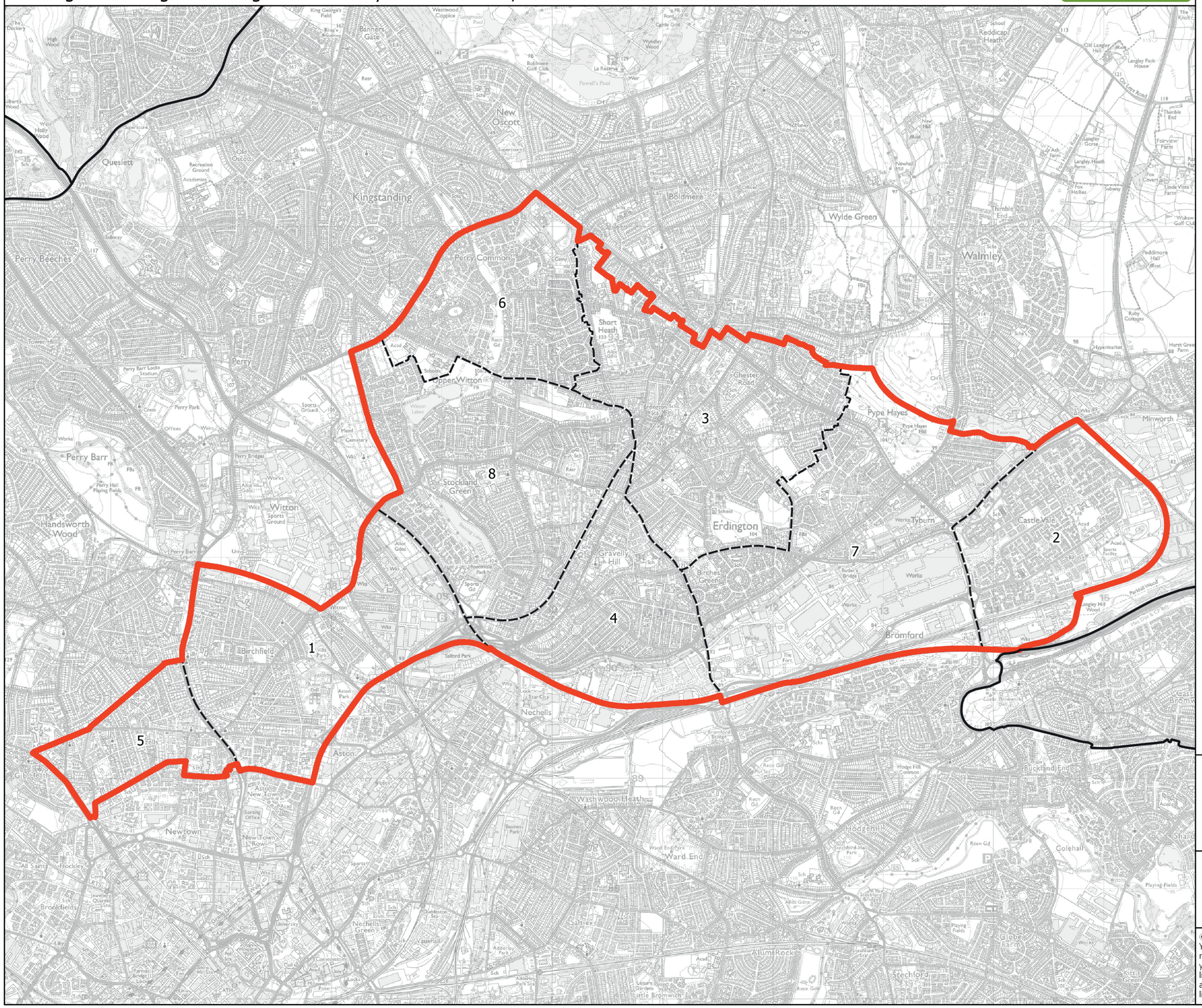

Wards:

1 Aston
2 Castle Vale
3 Erdington
4 Gravelly Hill
5 Lozells
6 Perry Common
7 Pype Hayes
8 Stockland Green

© Crown copyright and database rights 2021 OS 100018289. You are permitted to use this data solely to enable you to respond to, or interact with, the organisation that provided you with the data. You are not permitted to copy, sub-licence, distribute or sell any of this data to third parties in any form. Third party rights to enforce the terms of this licence shall be reserved to OS.

3

Birmingham Erdington Borough Constituency

Boundary Commission for England - Initial Proposals for the West Midlands Region

Birmingham Hall Green Borough Constituency - Electorate 75,781

Boundary Commission for England

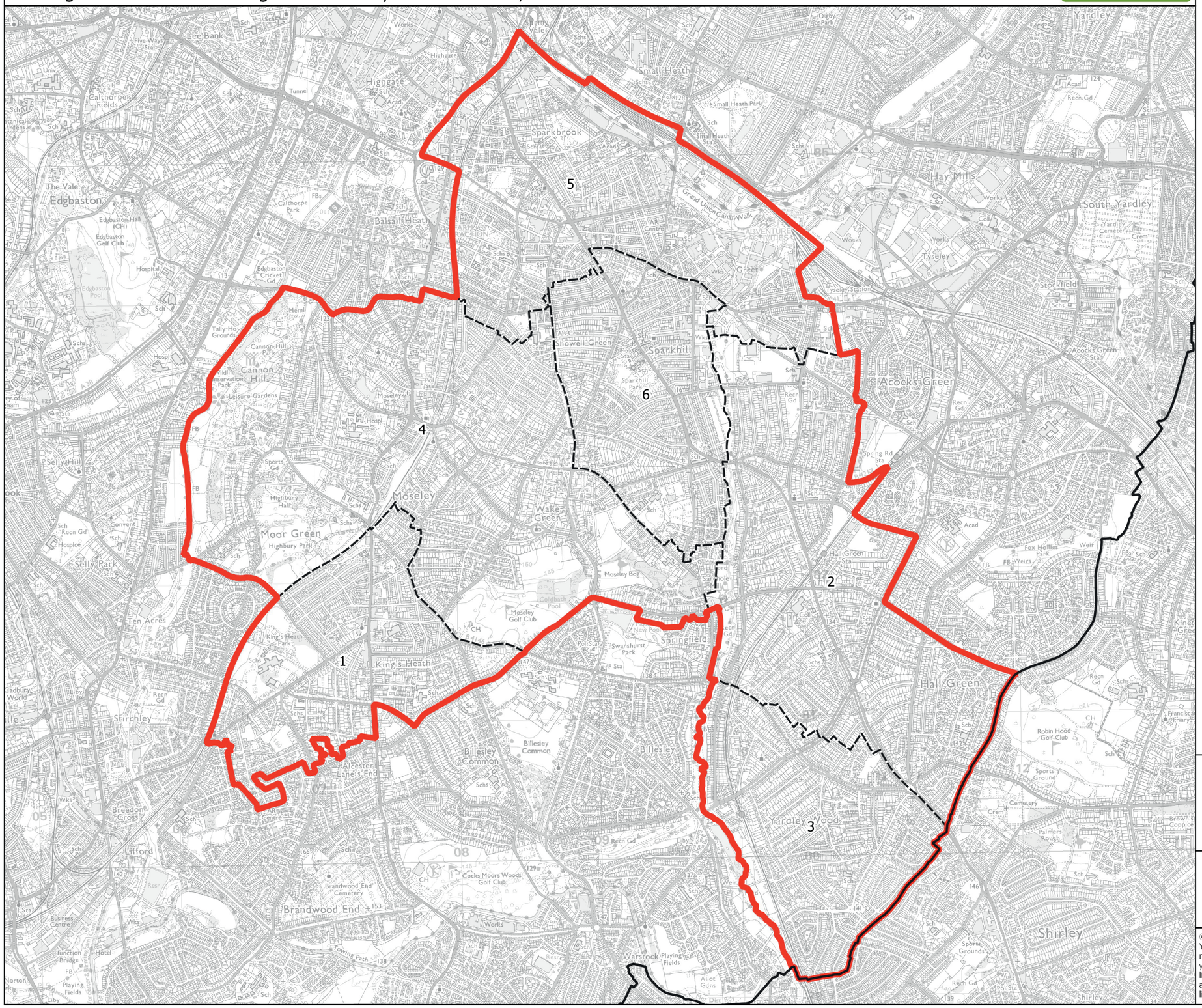

Wards:

1. Brandwood & King's Heath (Part)
2. Hall Green North
3. Hall Green South
4. Moseley
5. Sparkbrook & Balsall Heath East
6. Sparkhill

Constituency

Local Authorities

Wards

0 0.4 0.8 km

N

© Crown copyright and database rights 2021 OS 100018289. You are permitted to use this data solely to enable you to respond to, or interact with, the organisation that provided you with the data. You are not permitted to copy, sub-licence, distribute or sell any of this data to third parties in any form. Third party rights to enforce the terms of this licence shall be reserved to OS.

Birmingham Hall Green Borough Constituency

Boundary Commission for England - Initial Proposals for the West Midlands Region

Birmingham Hodge Hill Borough Constituency - Electorate 76,922

Boundary Commission for England

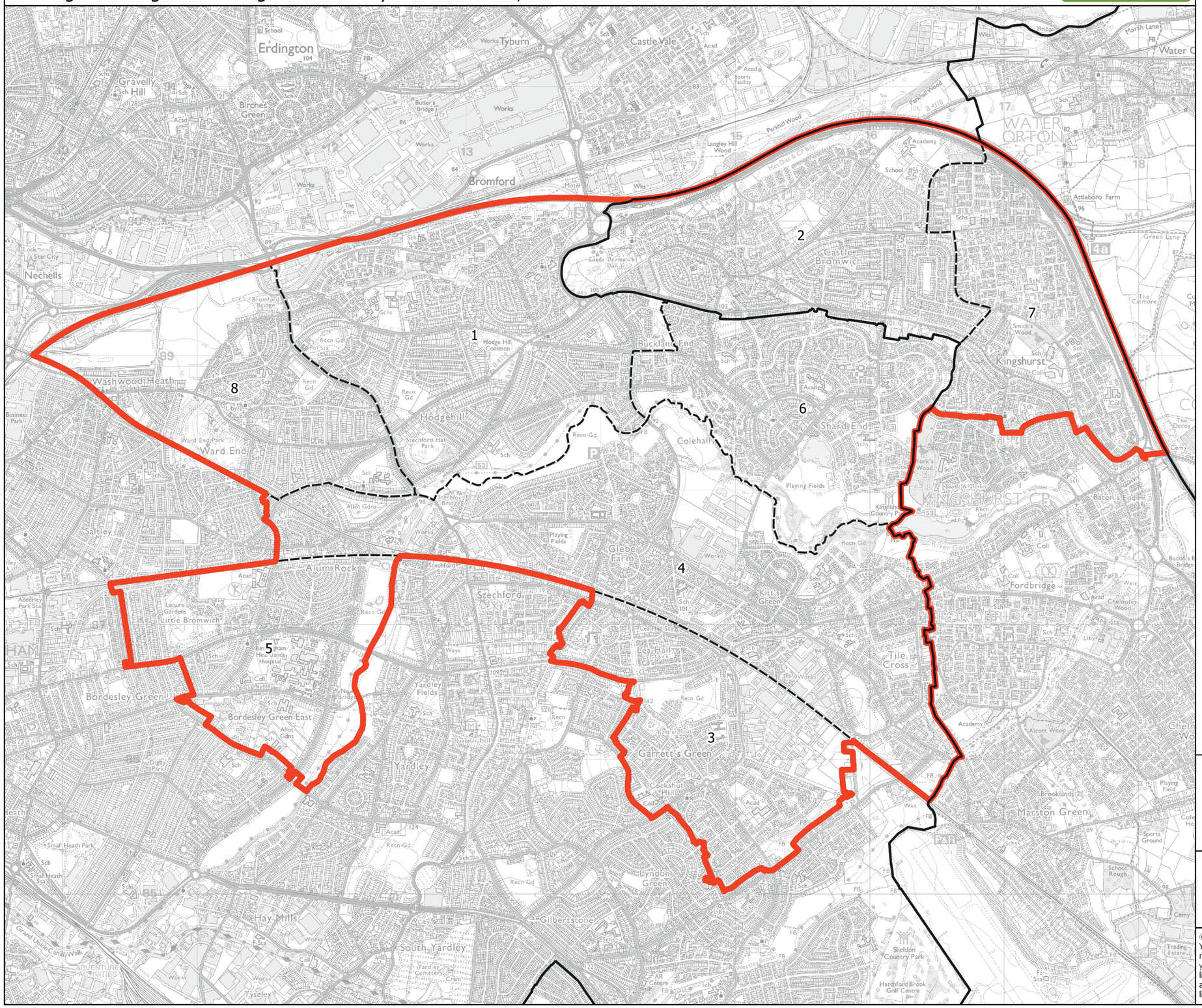

Wards:

1 Bromford & Hodge Hill
2 Castle Bromwich
3 Garretts Green
4 Glebe Farm & Tile Cross
5 Heartlands
6 Shard End
7 Smith's Wood
8 Ward End

Constituency
Local Authorities
Wards

0 0.4 0.8 km

N

© Crown copyright and database rights 2021 OS 100018289. You are permitted to use this data solely to enable you to respond to, or interact with, the organisation that provided you with the data. You are not permitted to copy, sub-licence, distribute or sell any of this data to third parties in any form. Third party rights to enforce the terms of this licence shall be reserved to OS.

Birmingham Hodge Hill Borough Constituency

Boundary Commission for England - Initial Proposals for the West Midlands Region

Birmingham Ladywood Borough Constituency - Electorate 76,585

Boundary Commission for England

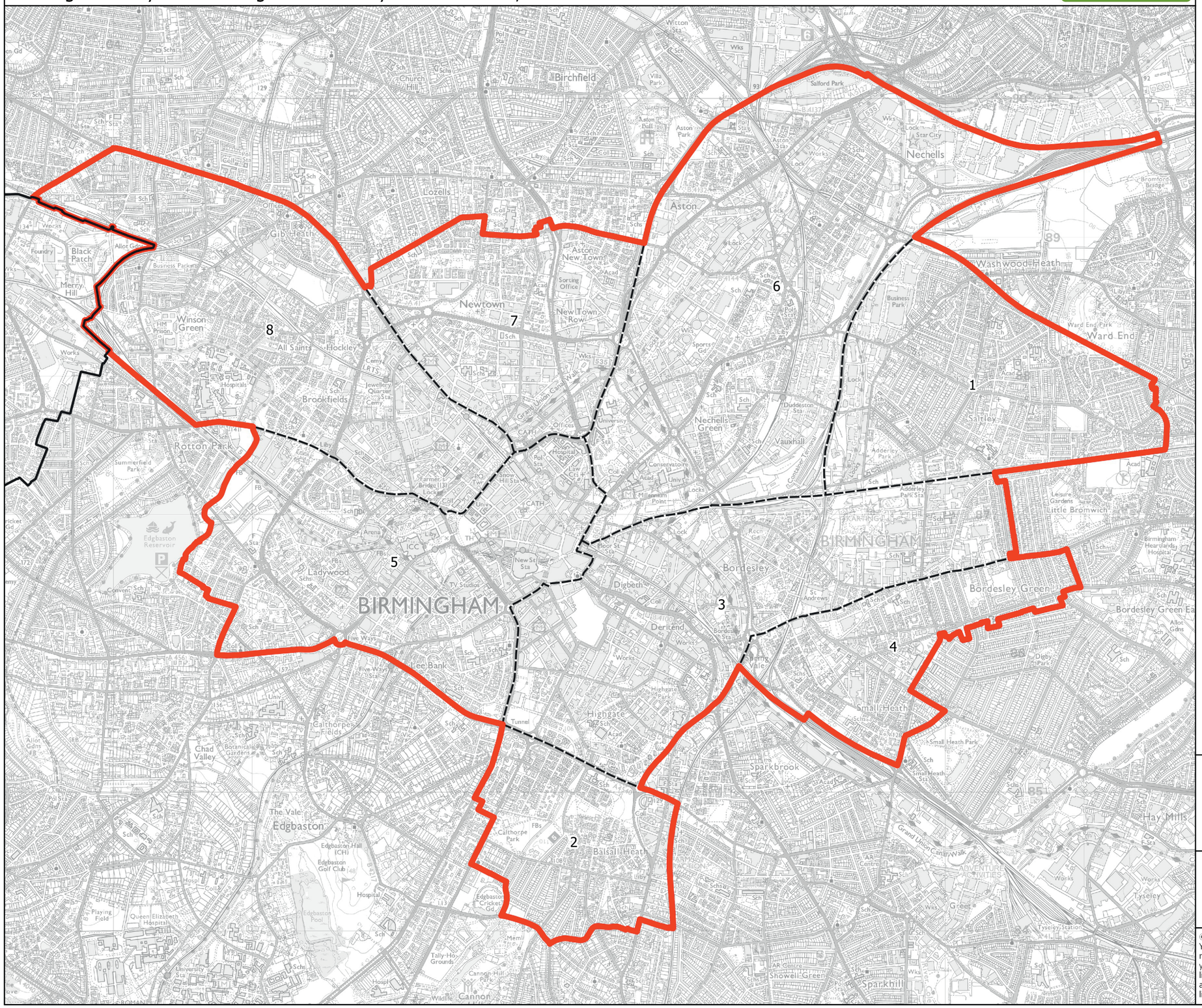

Wards:

1 Alum Rock
2 Balsall Heath West
3 Bordesley & Highgate
4 Bordesley Green
5 Ladywood
6 Nechells
7 Newtown
8 Soho & Jewellery Quarter

Constituency
Local Authorities
Wards

0 0.4 0.8 km

N

© Crown copyright and database rights 2021 OS 100018289. You are permitted to use this data solely to enable you to respond to, or interact with, the organisation that provided you with the data. You are not permitted to copy, sub-licence, distribute or sell any of this data to third parties in any form. Third party rights to enforce the terms of this licence shall be reserved to OS.

6

Birmingham Ladywood Borough Constituency

Boundary Commission for England - Initial Proposals for the West Midlands Region

Birmingham Northfield Borough Constituency - Electorate 73,483

Boundary Commission for England

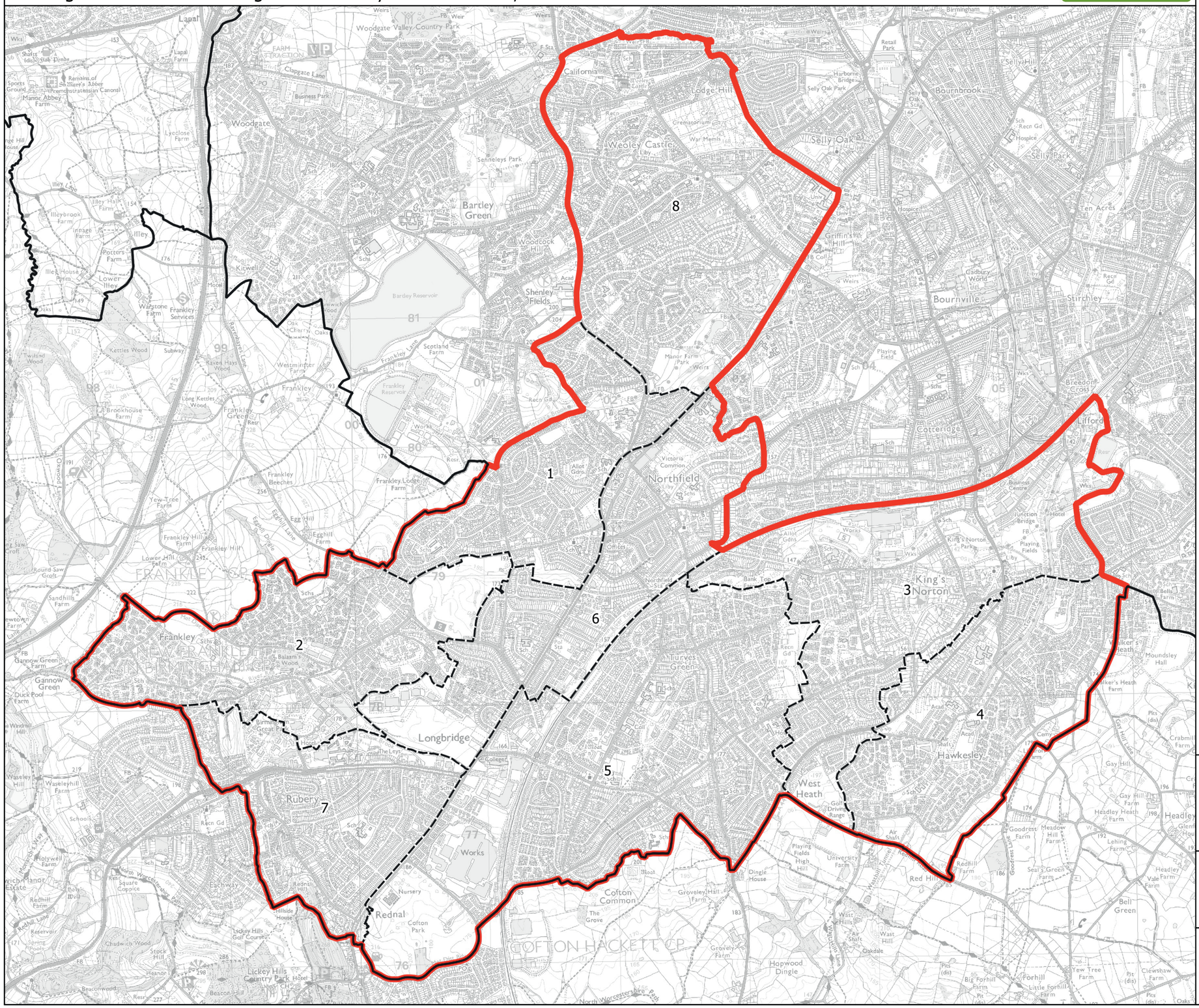
1
2
3
4
5
6
7
8
Northfield
Weoley Castle
Selly Oak
Bournville
Stirchley
King's Norton
Longbridge
Rubery
Rednal
West Heath
Hawkesley
Frankley
Bartley Green
Lodge Hill
California
Shenley Fields
Cotteridge
Lifford
Cofton Common
Turves Green
Bell Green
Headley
Forhill
Bournbrook
Selly Park
Ten Acres
Breedon Cross
Griffin's Hill
Woodgate
Woodgate Valley Country Park
Lapal
Illey
Kitwell
Frankley Great Park
Frankley Lodge Farm
Frankley Beeches
Egghill Farm
Lickey Hills Country Park
Lickey Hills Golf Course
Victoria Common
Manor Farm Park
Bartley Reservoir
Frankley Reservoir
Senneleys Park
Kettles Wood
Brookhouse Farm
Westminster Farm
Scotland Farm
Gannow Green
Waseley Hill
Holywell Farm
Eastway
Chadwich Wood
Beacon Hill
Beaconwood
Hopwood Dingle
Forhill
Big Forhill Farm
Little Forhill Farm
Yew Tree Farm
Clewshaw Farm
Walker's Heath
Moundsley Hall
Crabmill Farm
Gay Hill
Headley Heath Farm
Goodrest Farm
Meadow Hill Farm
Seal's Green Farm
Lehing Farm
Headley Vale Farm
Redhill Farm
Red Hill
Dingle House
Groveley Hall Farm
Groveley Farm
Wast Hill
Wast Hills
Oakdale
Air Shaft
University Farm
Golf Driving Range
Playing Fields High Hill
Cofton Park
Nursery
Works
Colleges
The Leys
Birmingham Great Park
Frankley Services
Warstone Farm
Illey Hall Farm
Illeybrook Farm
Potters Farm
Lyeclose Farm
Manor Abbey Farm
Remains of St Mary's Abbey (Premonstratensian Canons)
Sports Ground
Business Park
Clapgate Lane
Frankley Lane
Rednal Lane
Egghill Lane
Egg Hill
Egbert Dyke
Lickey Hill
Longbridge Lane
Wast Hill Lane
Bell Green Lane
Gay Hill Lane
Lifford Lane
Selly Hill
Harborne Bridge
Retail Park
Crematorium
War Memls
Cemy
Hospice
Convent
Playing Field
Junction Bridge
Business Centre
Playing Fields
Bank
Offices
Allot Gdns
Recn Gd
Sch
Acad
Coll
Lib
Pits (dis)
Weirs
Weir
Boat
Moat
Shaft
Bldg
Hotel
Pub
Rsr
Resr
Fb
Fbs
Fb Coll
Pc
Pcs
Pos
Wks
Sub Station
Sub Station (dis)
Stab Dome
Sta
Tram
Subway
Bus Stop
Bus Station
Tourist Info
Visitor Centre
Vil
Cp
Gp
Ch
Chs
Mus
Lib
Univ
Hosp
Cemy
Mon
Mast
Tank
Tr
Fm
Hs
Cot
Cottage
Farm
Hill
Park
Wood
Woods
Green
Lane
Road
Way
Drive
Avenue
Crescent
Close
Court
Gardens
Grove
Dingle
Dell
Valley
Brook
Bridge
Cross
Heath
Common
Reservoir
Golf Course
Country Park
Hotel
Nursery
Square Coppice
Spring Pools
Round Saw Croft
Sandhills Farm
Duck Pool Farm
Windmill Hill
Rednal Park
Cofton Park
Cofton Hackett CP
Frankley CP
New Frankley in Birmingham CP
North Worcestershire Path
John Wesley's Path
Monarch's Way
Worcestershire Way
Lickey Hill Path

Boundary Commission for England - Initial Proposals for the West Midlands Region

Birmingham Perry Barr Borough Constituency - Electorate 74,979

Boundary Commission for England

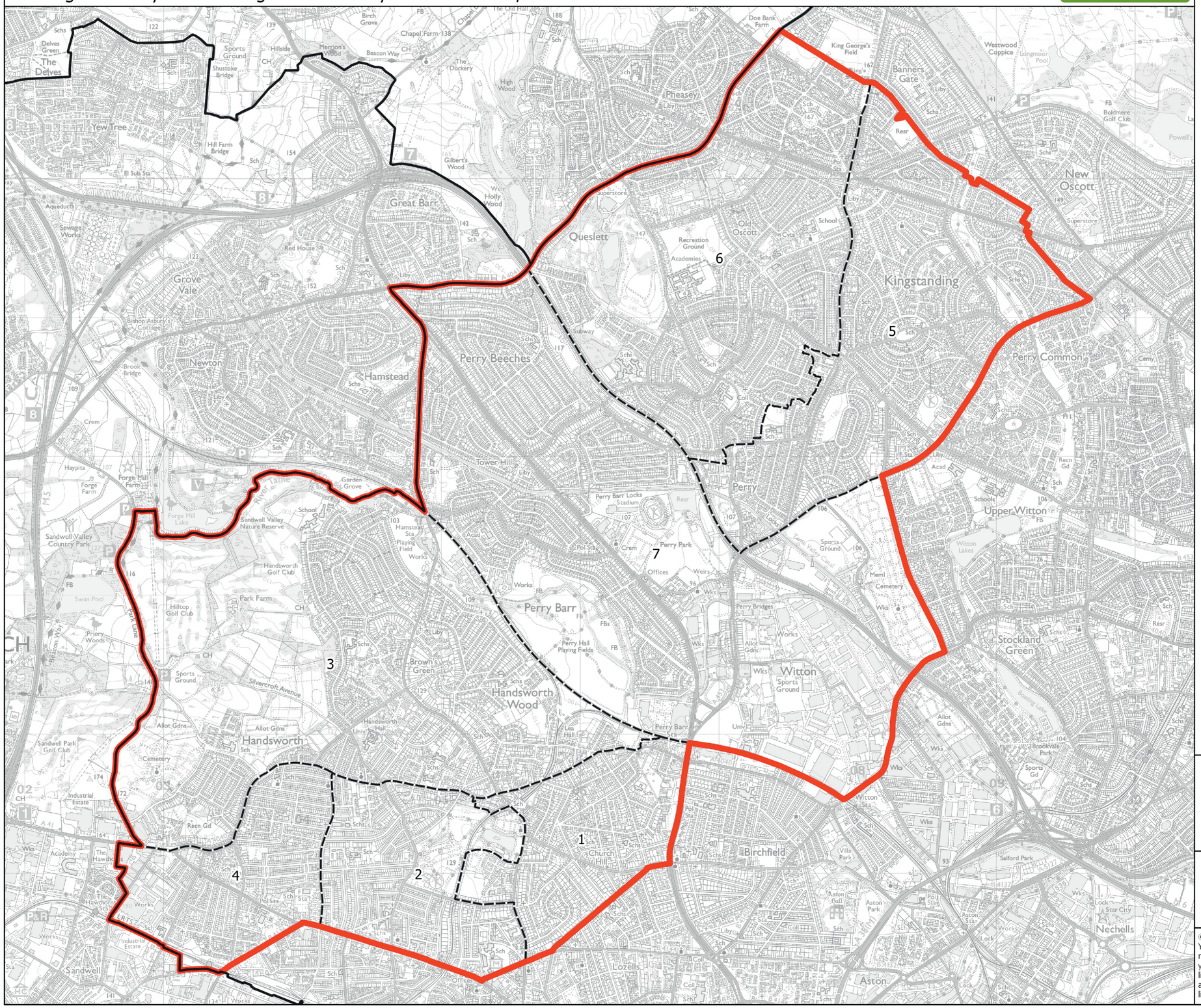

Wards:

1 Birchfield
2 Handsworth
3 Handsworth Wood
4 Holyhead
5 Kingstanding
6 Oscott
7 Perry Barr

Constituency
Local Authorities
Wards

0 0.4 0.8 km

N

© Crown copyright and database rights 2021 OS 100018289. You are permitted to use this data solely to enable you to respond to, or interact with, the organisation that provided you with the data. You are not permitted to copy, sub-licence, distribute or sell any of this data to third parties in any form. Third party rights to enforce the terms of this licence shall be reserved to OS.

8

Birmingham Perry Barr Borough Constituency

Boundary Commission for England - Initial Proposals for the West Midlands Region

Birmingham Selly Oak Borough Constituency - Electorate 76,285

Boundary Commission for England

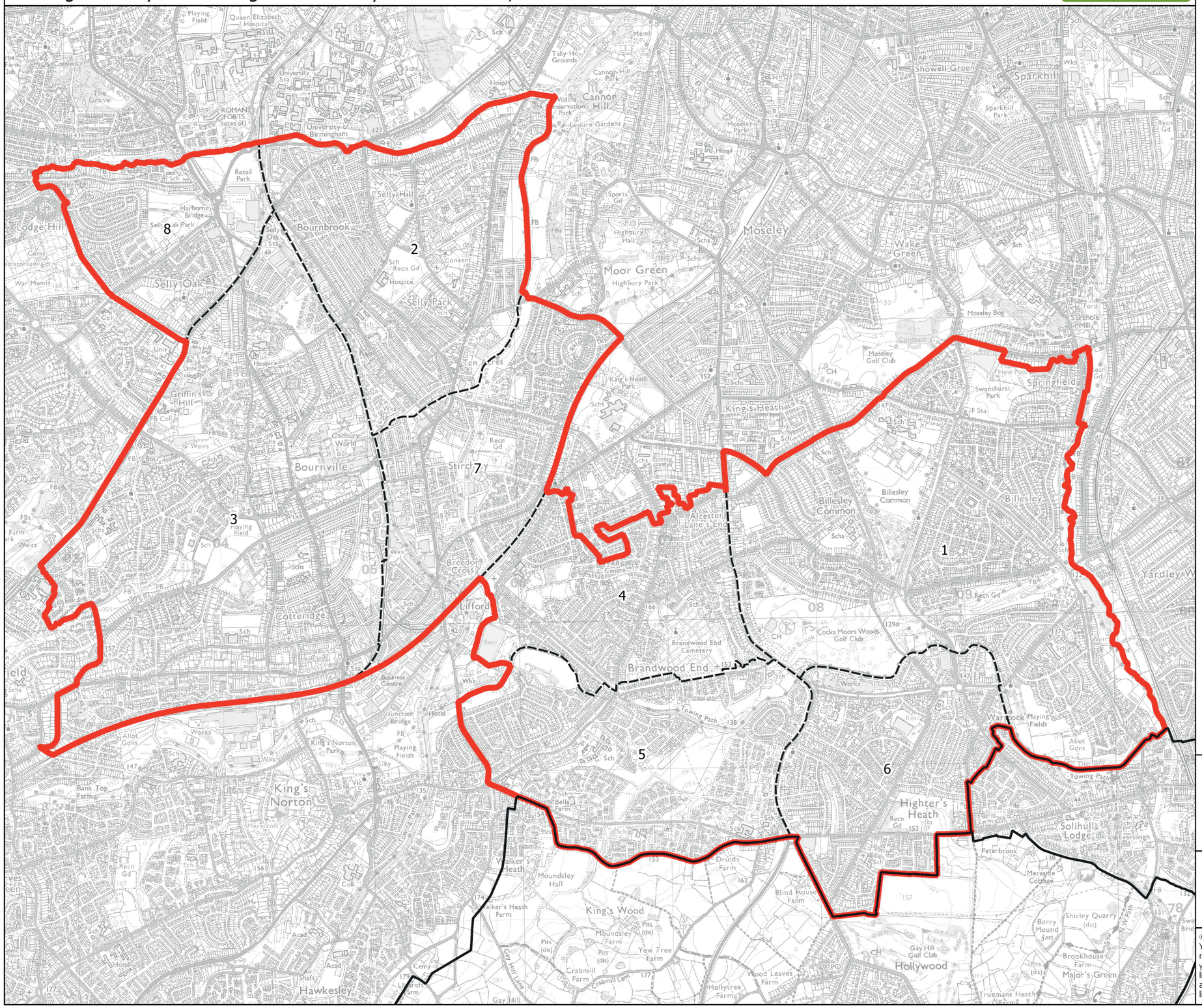

Wards:

1 Billesley
2 Bournbrook & Selly Park
3 Bournville & Cotteridge
4 Brandwood & King's Heath (Part)
5 Druids Heath & Monyhull
6 Highter's Heath
7 Stirchley
8 Weoley & Selly Oak (Part)

Constituency
Local Authorities
Wards

0 0.3 0.6 km

N

© Crown copyright and database rights 2021 OS 100018289. You are permitted to use this data solely to enable you to respond to, or interact with, the organisation that provided you with the data. You are not permitted to copy, sub-licence, distribute or sell any of this data to third parties in any form. Third party rights to enforce the terms of this licence shall be reserved to OS.

Birmingham Selly Oak Borough Constituency

Boundary Commission for England - Initial Proposals for the West Midlands Region

Birmingham Yardley Borough Constituency - Electorate 71,912

Boundary Commission for England

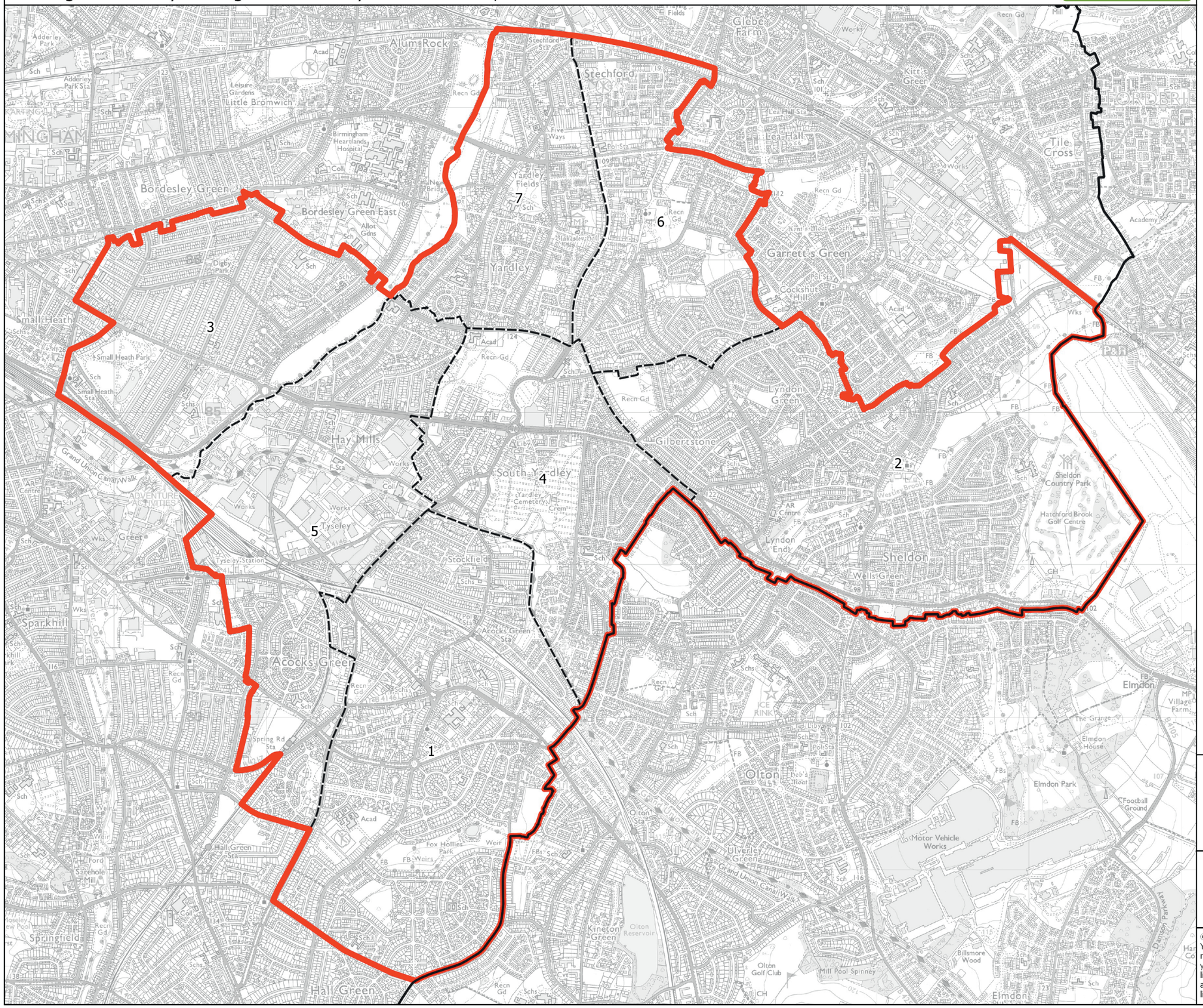

Wards:

1 Acocks Green
2 Sheldon
3 Small Heath
4 South Yardley
5 Tyseley & Hay Mills
6 Yardley East
7 Yardley West & Stechford

Constituency
Local Authorities
Wards

0 0.3 0.6 km

N

© Crown copyright and database rights 2021 OS 100018289. You are permitted to use this data solely to enable you to respond to, or interact with, the organisation that provided you with the data. You are not permitted to copy, sub-licence, distribute or sell any of this data to third parties in any form. Third party rights to enforce the terms of this licence shall be reserved to OS.

Birmingham Yardley Borough Constituency

Boundary Commission for England - Initial Proposals for the West Midlands Region

Bloxwich and Brownhills Borough Constituency - Electorate 76,751

Boundary Commission for England

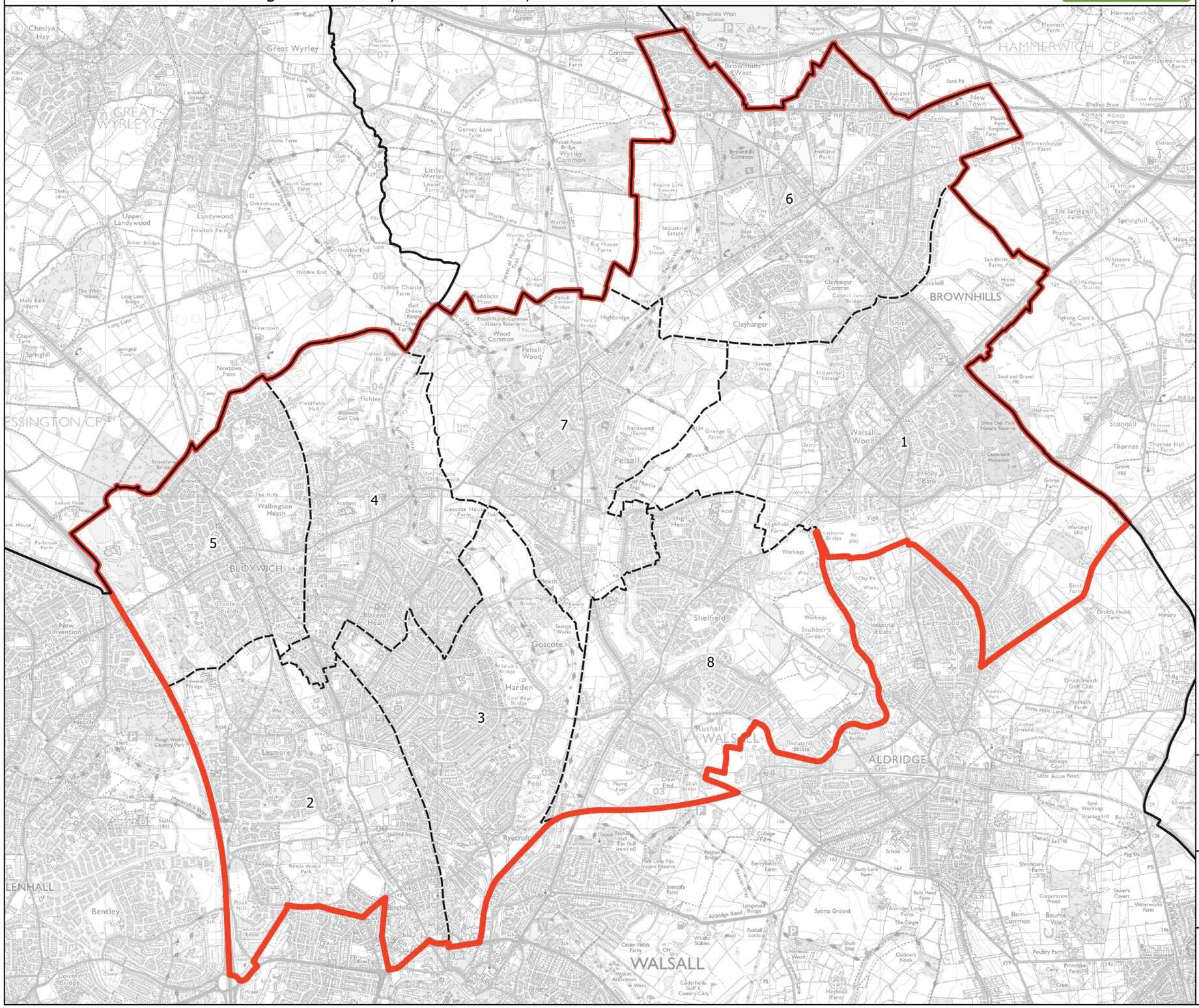

Wards:

1 Aldridge North and Walsall Wood
2 Birchills Leamore
3 Blakenall
4 Bloxwich East
5 Bloxwich West
6 Brownhills
7 Pelsall
8 Rushall-Shelfield

© Crown copyright and database rights 2021 OS 100018289. You are permitted to use this data solely to enable you to respond to, or interact with, the organisation that provided you with the data. You are not permitted to copy, sub-licence, distribute or sell any of this data to third parties in any form. Third party rights to enforce the terms of this licence shall be reserved to OS.

Bloxwich and Brownhills Borough Constituency

Boundary Commission for England - Initial Proposals for the West Midlands Region

Bromsgrove County Constituency - Electorate 75,305

Boundary Commission for England

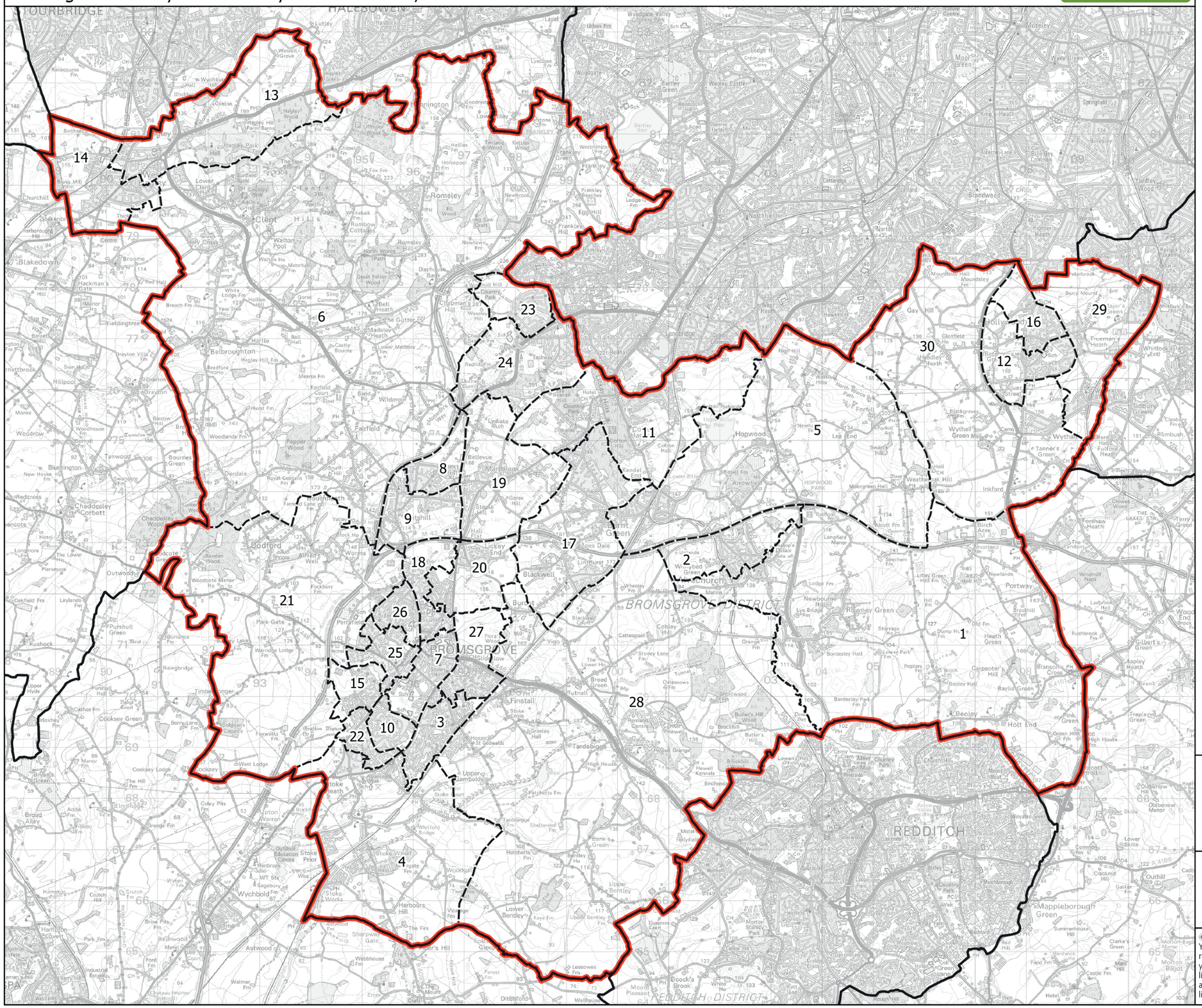

Wards:

1 Alvechurch South
2 Alvechurch Village
3 Aston Fields
4 Avoncroft
5 Barnt Green & Hopwood
6 Belbroughton & Romsley
7 Bromsgrove Central
8 Catshill North
9 Catshill South
10 Charford
11 Cofton
12 Drakes Cross
13 Hagley East
14 Hagley West
15 Hill Top
16 Hollywood
17 Lickey Hills
18 Lowes Hill
19 Marlbrook
20 Norton
21 Perryfields
22 Rock Hill
23 Rubery North
24 Rubery South
25 Sanders Park
26 Sidemoor
27 Slideslow
28 Tardebigge
29 Wythall East
30 Wythall West

Constituency
Local Authorities
Wards

0 1 2 km

N

© Crown copyright and database rights 2021 OS 100018289. You are permitted to use this data solely to enable you to respond to, or interact with, the organisation that provided you with the data. You are not permitted to copy, sub-licence, distribute or sell any of this data to third parties in any form. Third party rights to enforce the terms of this licence shall be reserved to OS.

Bromsgrove County Constituency

Boundary Commission for England - Initial Proposals for the West Midlands Region

Burton County Constituency - Electorate 75,460

Boundary Commission for England

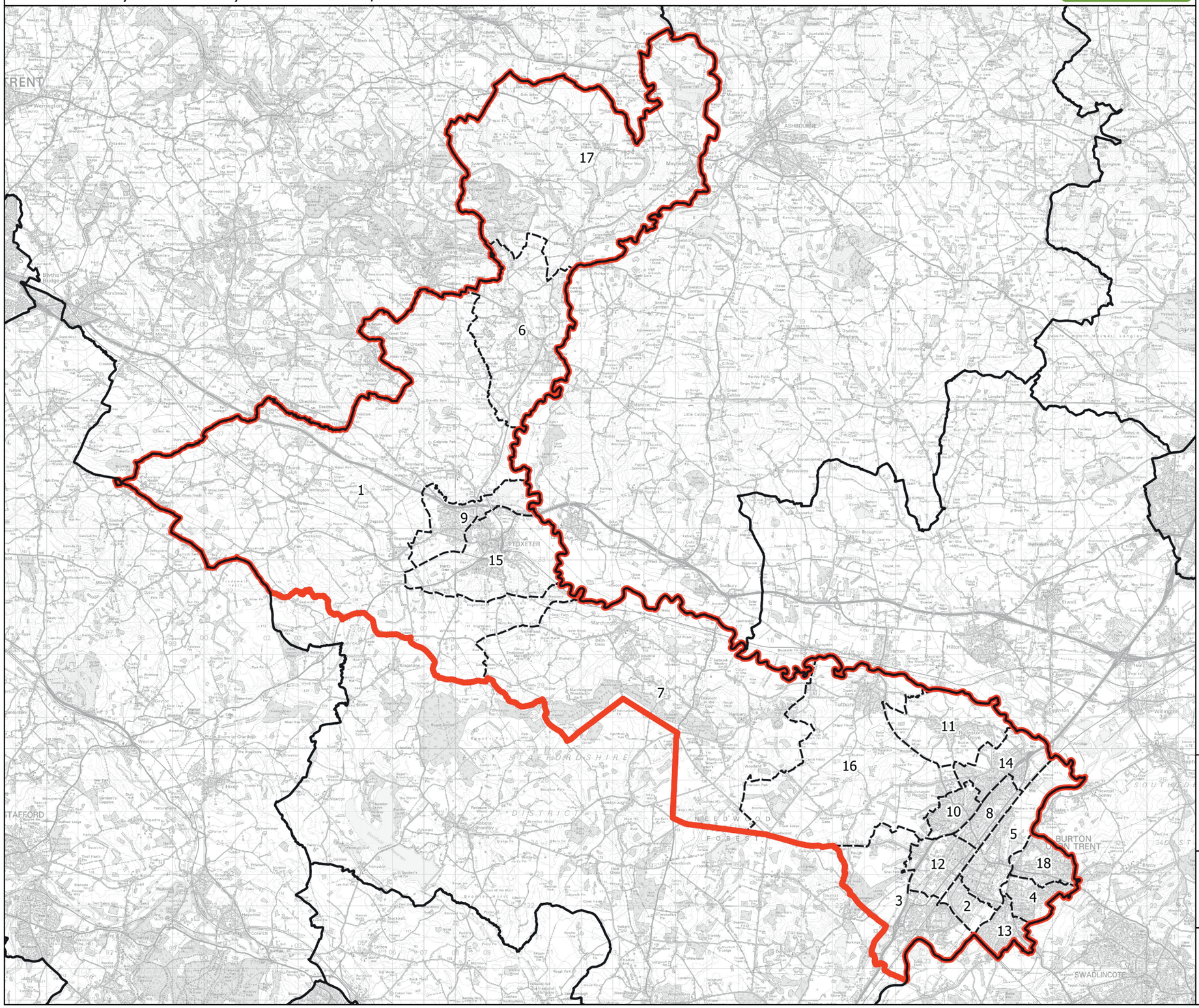

Wards:

1 Abbey
2 Anglesey
3 Branston
4 Brizlincote
5 Burton
6 Churnet
7 Crown
8 Eton Park
9 Heath
10 Horninglow
11 Rolleston on Dove
12 Shobnall
13 Stapenhill
14 Stretton
15 Town
16 Tutbury and Outwoods
17 Weaver
18 Winshill

Constituency
Local Authorities
Wards

0 1 2 km

N

© Crown copyright and database rights 2021 OS 100018289. You are permitted to use this data solely to enable you to respond to, or interact with, the organisation that provided you with the data. You are not permitted to copy, sub-licence, distribute or sell any of this data to third parties in any form. Third party rights to enforce the terms of this licence shall be reserved to OS.

Burton County Constituency

Boundary Commission for England - Initial Proposals for the West Midlands Region

Cannock Chase County Constituency - Electorate 75,582

Boundary Commission for England

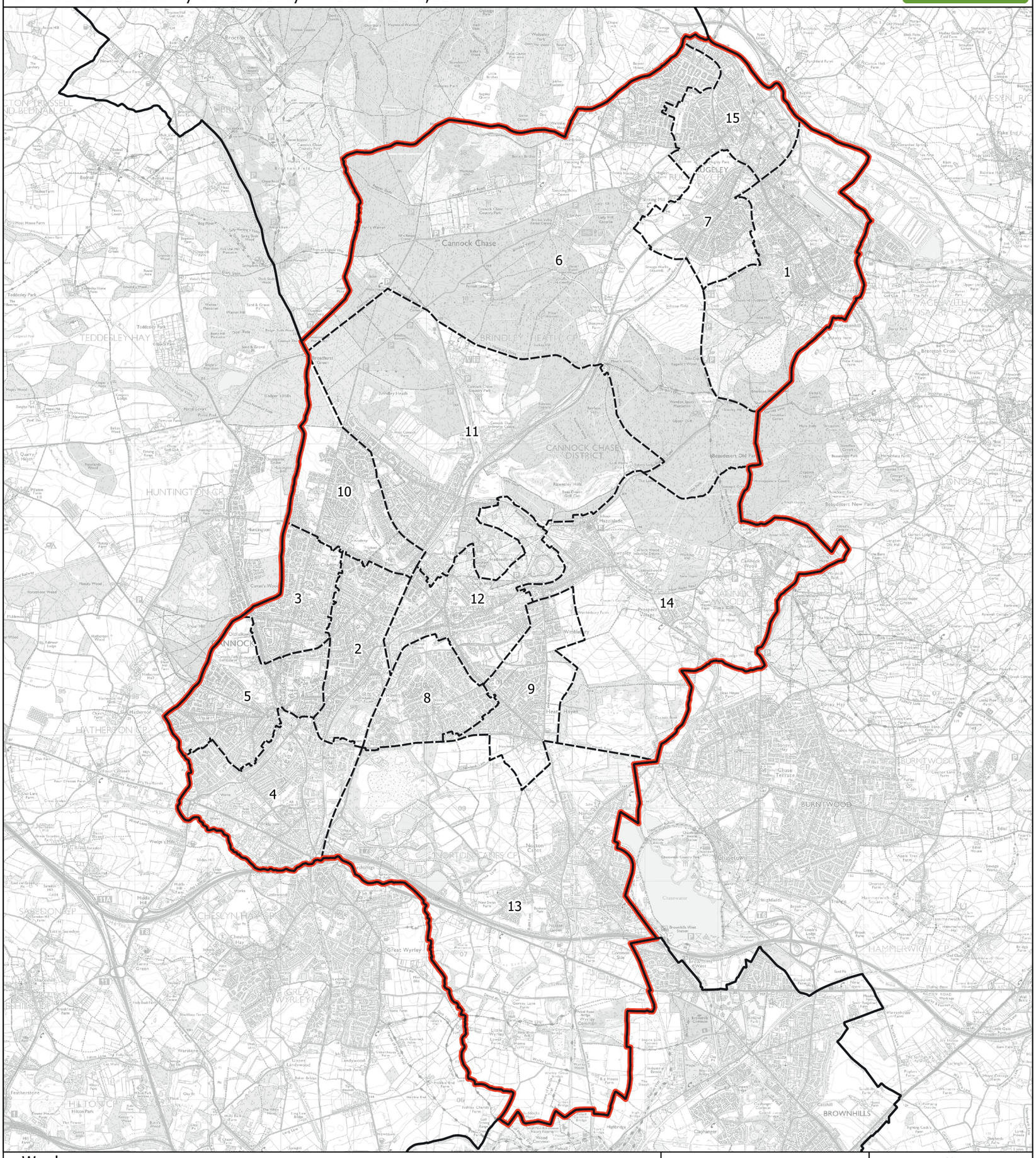

Wards:

1 Brereton and Ravenhill
2 Cannock East
3 Cannock North
4 Cannock South
5 Cannock West
6 Etching Hill and The Heath
7 Hagley
8 Hawks Green
9 Heath Hayes East and Wimblebury
10 Hednesford Green Heath
11 Hednesford North
12 Hednesford South
13 Norton Canes
14 Rawnsley
15 Western Springs

Constituency
Local Authorities
Wards

N

0 0.7 1.4 km

© Crown copyright and database rights 2021 OS 100018289. You are permitted to use this data solely to enable you to respond to, or interact with, the organisation that provided you with the data. You are not permitted to copy, sub-licence, distribute or sell any of this data to third parties in any form. Third party rights to enforce the terms of this licence shall be reserved to OS.

Cannock Chase County Constituency

Boundary Commission for England - Initial Proposals for the West Midlands Region

Coventry East Borough Constituency - Electorate 73,389

Boundary Commission for England

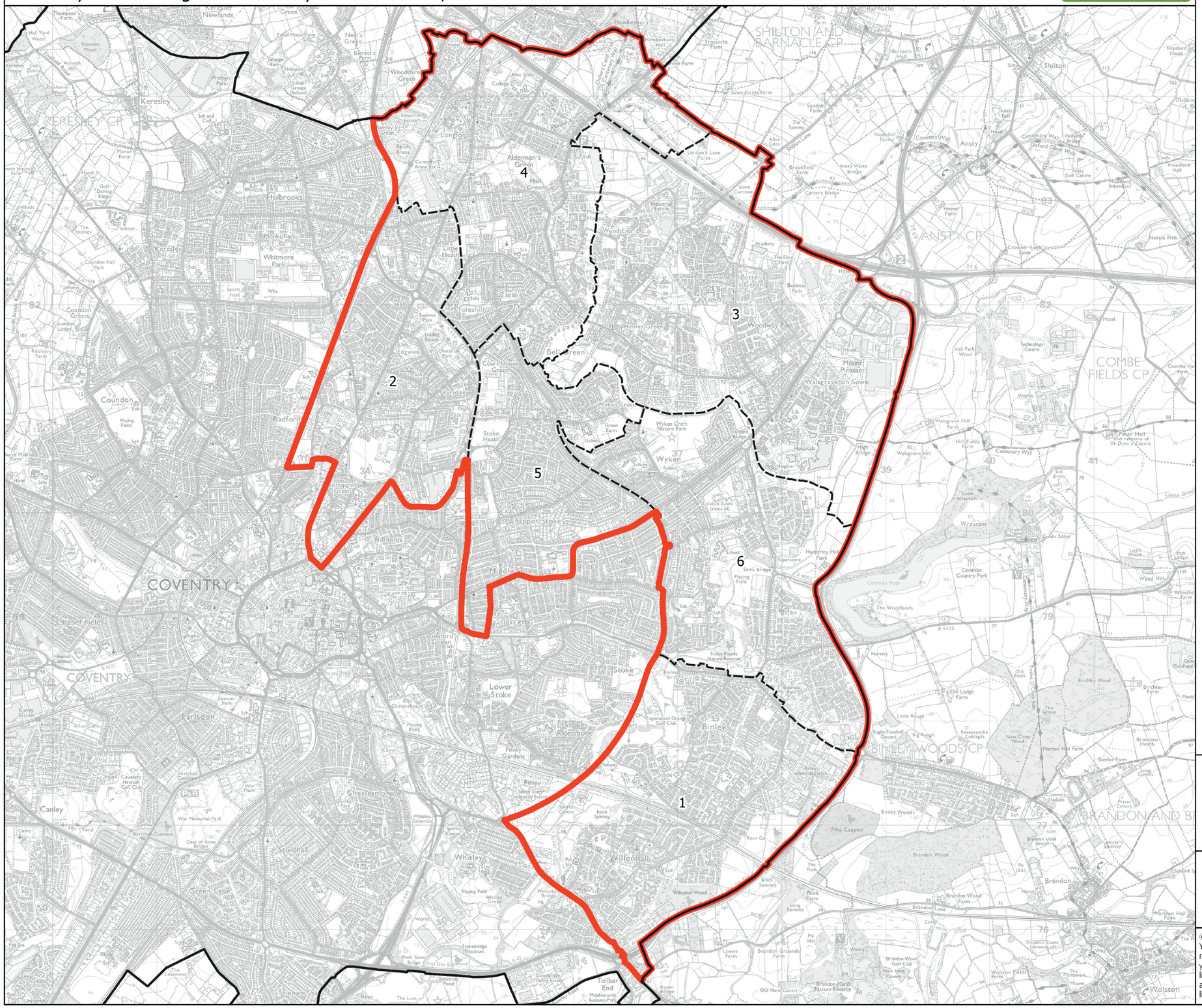
1
2
3
4
5
6
COVENTRY
Keresley
Foleshill
Longford
Stoke
Binley
Wyken
Wyken Croft Nature Park
Walsgrave on Sowe
Ansty
Shilton
Wolston
Brandon
Wyken Croft School
Coombe Country Park
Coombe Fields
Binley Woods
Wulfrun College
Stoke Heath School
Stoke Aldermoor
Lower Stoke
Upper Stoke
Middle Stoke
Stivichall
Earlsdon
Cheylesmore
Whitley
Canley
Coundon
Radford
Holbrooks
Whitmore Park
Tollbar End
Stonebridge Meadows
Brandon Marsh Nature Reserve
Stoke Floods Nature Reserve
Brandon Wood
Binley Woods
Piles Coppice
Wulfrun College
Coventry Stadium
Ansty Golf Centre
Hopsford Hall
Hopsford Aqueduct
Oxford Canal Walk
Centenary Way
Coventry Way
Wraxtam
Walsgrave Hill
Hill Fields Farm
Technology Centre
Peter Hall and remains of St Peter's Church
Wolston Fields Farm
Brandon Grounds Farm
Old Hare Covert
Brandon Wood Golf Club
Brandon Lane
Merton Hall Farm
Old Lodge Farm
Birchley Wood
Birchley Farm
Brinklow Heath
Sunrise Farm
Roseycombe Cottages
New Close Wood
Brandon Lodge Wood
Lawyer's Spinney
Black Spinney
Long Spinney
Pools Farm
Lower Farm
Hunsterley Hill Farm
Sowe Bridge
Sowe Fields Farm
Sandpit Farm
Nobehill Farm
Brookfield Farm
Carter's Bridge
Home Farm
Crowner Fields Farm
Nettle Hill
Hawkesbury
Barnacle
Shilton Lane
Coventry Way
Centenary Way
Oxford Canal Walk
Ansty Golf Centre
Hopsford Aqueduct
Hopsford Hall
Hill Park Wood
Walsgrave Hill
Little Wraxtam
Coombe Pool
The Woodlands
Nursery
Old Pools
The Grove
Merton Hall Farm
Sunrise Farm
Brandon Lane
Brandon Wood Golf Club
Brandon Wood Farm
Brandon Grounds Farm
Old Hare Covert
Brandon Marsh Nature Reserve
Wolston Fields Farm
Wolston
Brandon
Binley Woods
Piles Coppice
Brandon

Boundary Commission for England - Initial Proposals for the West Midlands Region

Coventry North West Borough Constituency - Electorate 73,431

Boundary Commission for England

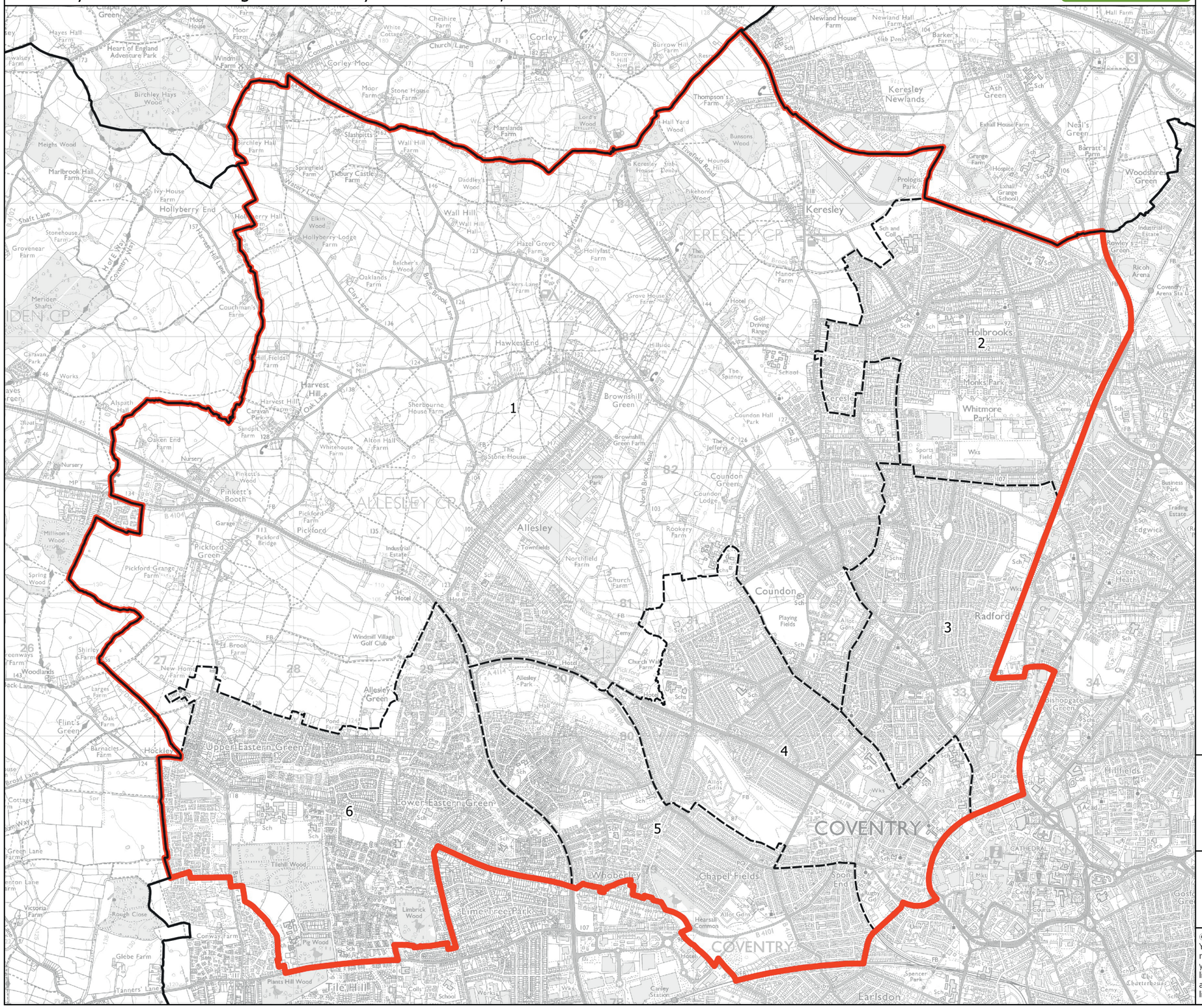

Wards:

1 Bablake
2 Holbrook
3 Radford
4 Sherbourne
5 Whoberley
6 Woodlands

Constituency
Local Authorities
Wards

0 0.4 0.8 km

N

© Crown copyright and database rights 2021 OS 100018289. You are permitted to use this data solely to enable you to respond to, or interact with, the organisation that provided you with the data. You are not permitted to copy, sub-licence, distribute or sell any of this data to third parties in any form. Third party rights to enforce the terms of this licence shall be reserved to OS.

Coventry North West Borough Constituency

Boundary Commission for England - Initial Proposals for the West Midlands Region

Coventry South Borough Constituency - Electorate 70,998

Boundary Commission for England

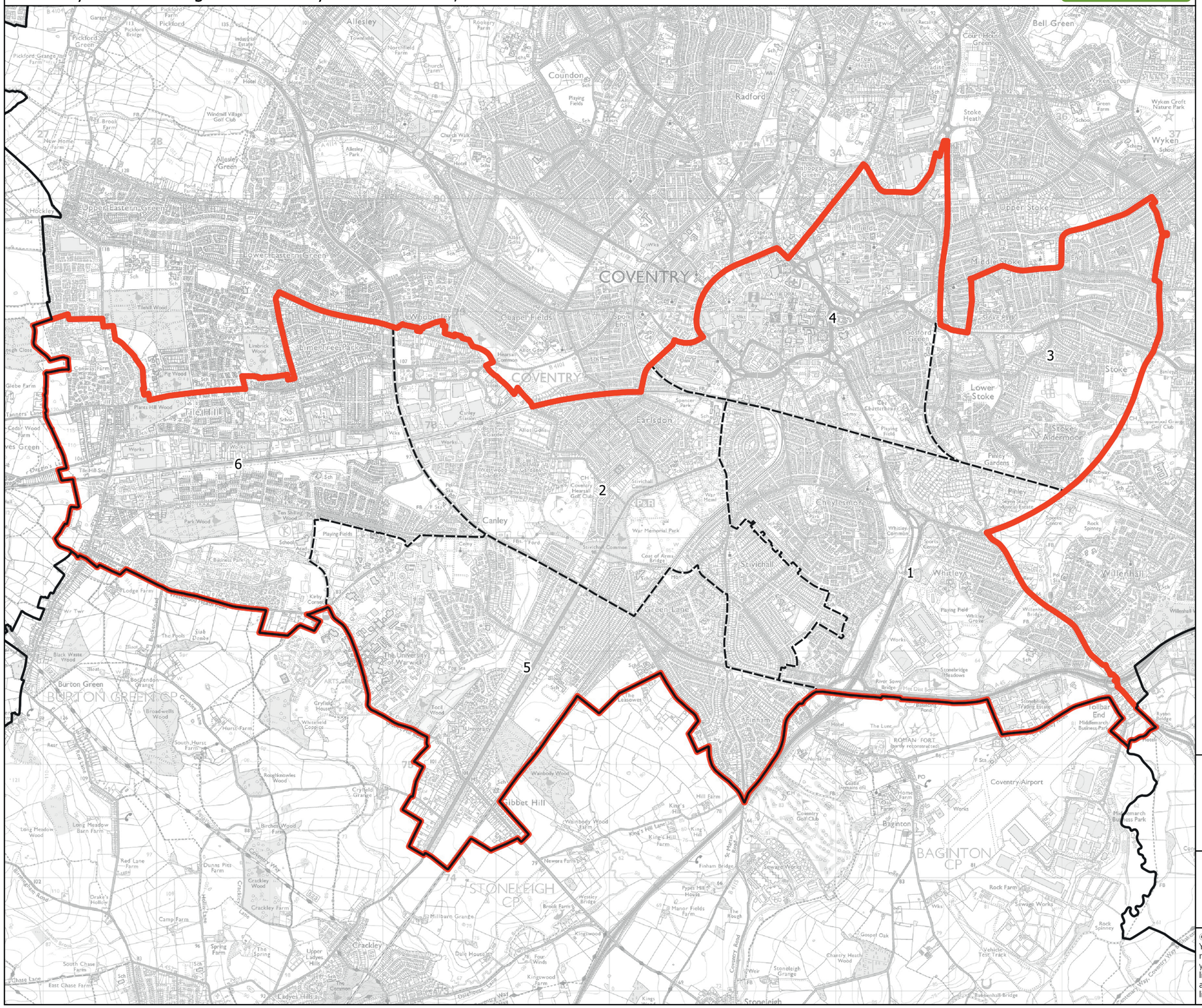

Wards:

1 Cheylesmore
2 Earlsdon
3 Lower Stoke
4 St. Michael's
5 Wainbody
6 Westwood

Constituency
Local Authorities
Wards

0 0.5 1 km

N

© Crown copyright and database rights 2021 OS 100018289. You are permitted to use this data solely to enable you to respond to, or interact with, the organisation that provided you with the data. You are not permitted to copy, sub-licence, distribute or sell any of this data to third parties in any form. Third party rights to enforce the terms of this licence shall be reserved to OS.

Coventry South Borough Constituency

Boundary Commission for England - Initial Proposals for the West Midlands Region

Droitwich and Evesham County Constituency - Electorate 74,345

Boundary Commission for England

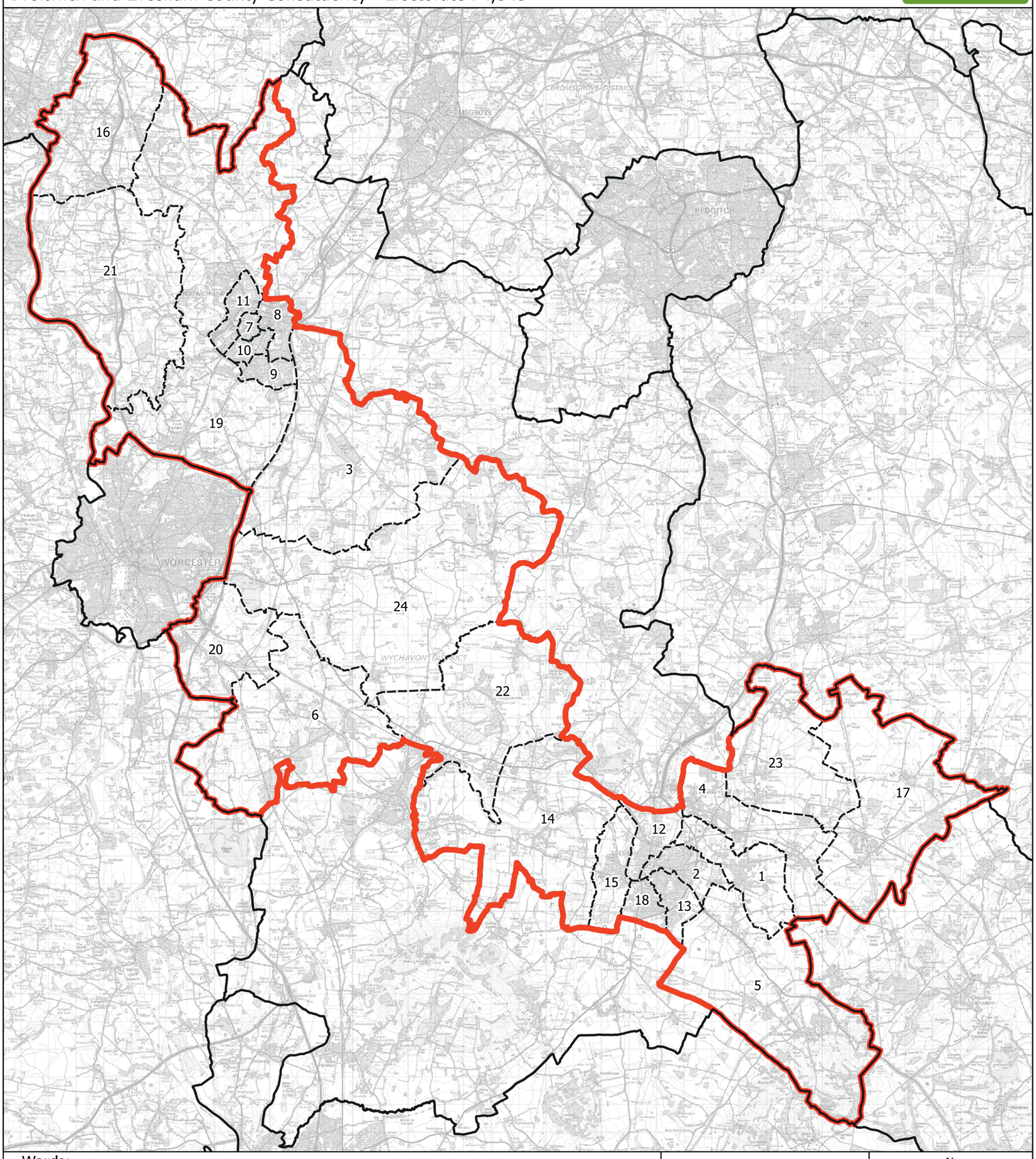

Wards:

1 Badsey
2 Bengeworth
3 Bowbrook
4 Bretforton and Offenham
5 Broadway and Wickhamford
6 Drakes Broughton
7 Droitwich Central
8 Droitwich East
9 Droitwich South East
10 Droitwich South West
11 Droitwich West
12 Evesham North
13 Evesham South
14 Fladbury
15 Great Hampton
16 Hartlebury
17 Honeybourne and Pebworth
18 Little Hampton
19 Lovett and North Claines
20 Norton and Whittington
21 Ombersley
22 Pinvin
23 The Littletons
24 Upton Snodsbury

Constituency
Local Authorities
Wards

N

0 2 4 km

© Crown copyright and database rights 2021 OS 100018289. You are permitted to use this data solely to enable you to respond to, or interact with, the organisation that provided you with the data. You are not permitted to copy, sub-licence, distribute or sell any of this data to third parties in any form. Third party rights to enforce the terms of this licence shall be reserved to OS.

Droitwich and Evesham County Constituency

Boundary Commission for England - Initial Proposals for the West Midlands Region

Dudley Borough Constituency - Electorate 71,083

Boundary Commission for England

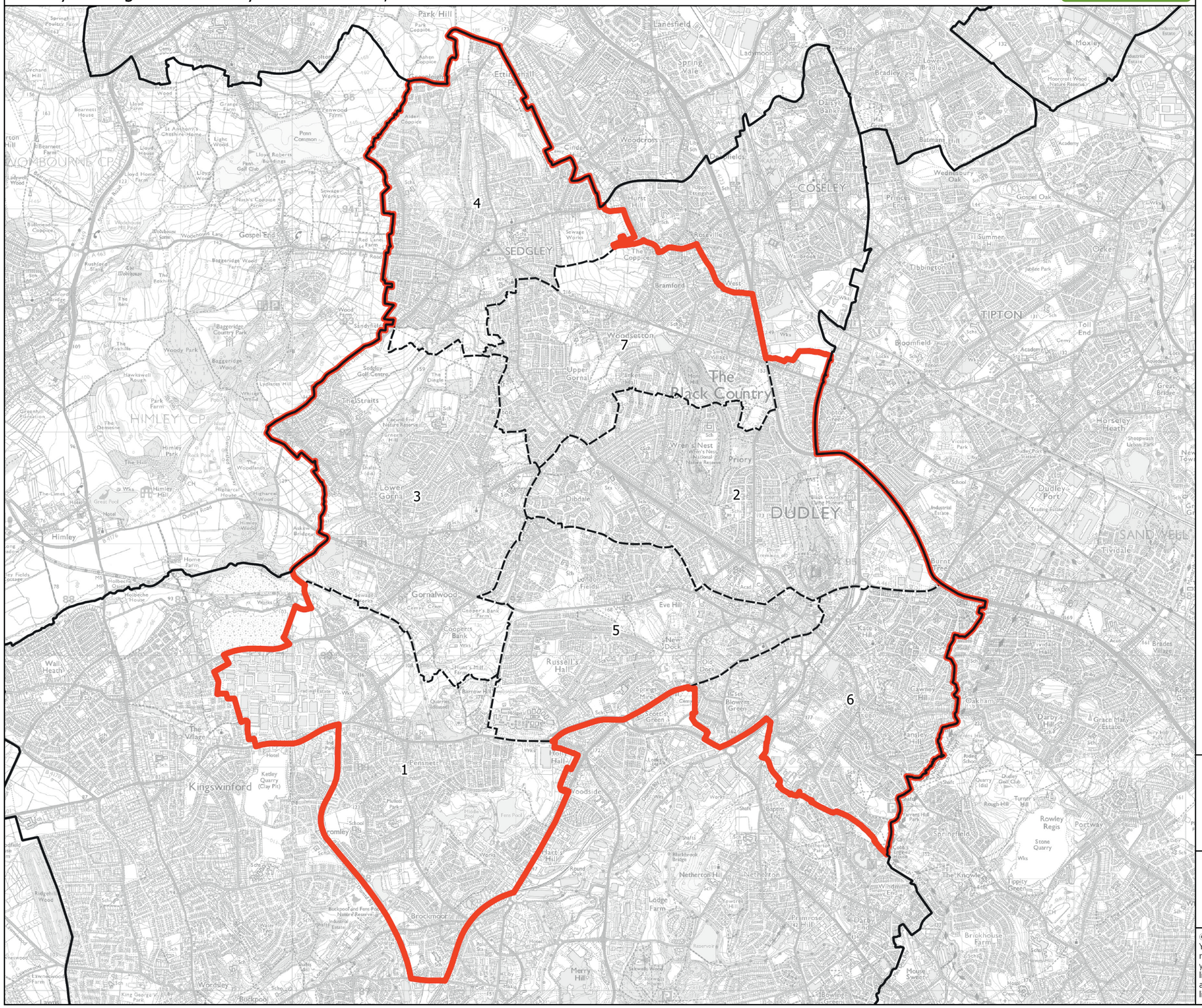
4
SEDGLEY
7
Woodsetton
The Black Country
3
Lower Gornal
2
DUDLEY
5
Gornalwood
6
1
Pensnett
Kingswinford
COSELEY
TIPTON
SANDWELL
HIMLEY CP
MOMBOURNE CP
Brockmoor
Netherton
Merry Hill
Wordsley
Buckpool
Wall Heath
Himley
Dudley Port
Tipton Green
Bloomfield
Tibbington
Gospel End
Park Hill
Lanesfield
Moxley
Tividale
Oldbury
Rowley Regis
Springfield
Oakham
Darby End
Brickhouse Farm
Mouse Sweet
Lodge Farm
Hart Hill
Woodside
Russell's Hall
Eve Hill
Dibdale
Priory
Wren's Nest
Upper Gornal
Sedgley Golf Centre
Baggeridge Country Park
Penn Common
Bradley
Lower Bradley
Batmans Hill
Wednesbury Oak
Gospel Oak
Prince End
Summer Hill
Ocker Hill
Toll End
Horseley Heath
Dudley Port
Burnt Tree
Kate's Hill
Cawney Hill
Lansley Hill
Darby Hill
Grace Mary Estate
Tividale Hall
Bradley Village
Rowley Regis
Portway
Tippity Green
The Knowle
Windmill End
Netherton Hill
Blowers Green
Scott's Green
Springs Mine
Old Dock
New Dock
Cooper's Bank
Hunt's Mill Farm
Barrow Hill
Quarries (disused)
Cinder Hill
Woodcross
Lanesfield
Spring Vale
Ladymoor
Daisy Bank
Roseville
Walbrook
Bramford
West
The Coppice
Hurst Hill
Gornal Wood
Lower Gornal
Sandy Hill
Wood Farm
Baggeridge Wood Farm
Baggeridge Country Park
Woody Park
Hawkswell Rough
Park Farm
The Demesne
The Hill
Himley Park
Rock Pool
The Woodlands
Himley Hill
Great Pool
Hotel
Dudley Road
Askew Bridge
Home Farm
Holbeche House
Holbeche Farm
Wall Heath
The Village
Hotel
Ketley Quarry (Clay Pit)
Bromley
Hollies Park
Ferns Pool
Round Oak
Blackbrook Bridge
Shafts (disused)
Round Oak
Lodge Farm
Reservoir
Bowling Greens
Hotel
Hotel Hall
Woodsetton
Lower Gornal
Dibdale
Gornalwood
Russell's Hall
Eve Hill
Priory
Wren's Nest
Upper Gornal
Sedgley Golf Centre
The Straits
Lyd Hill
Whitmore Wood

Boundary Commission for England - Initial Proposals for the West Midlands Region

Halesowen Borough Constituency - Electorate 69,907

Boundary Commission for England

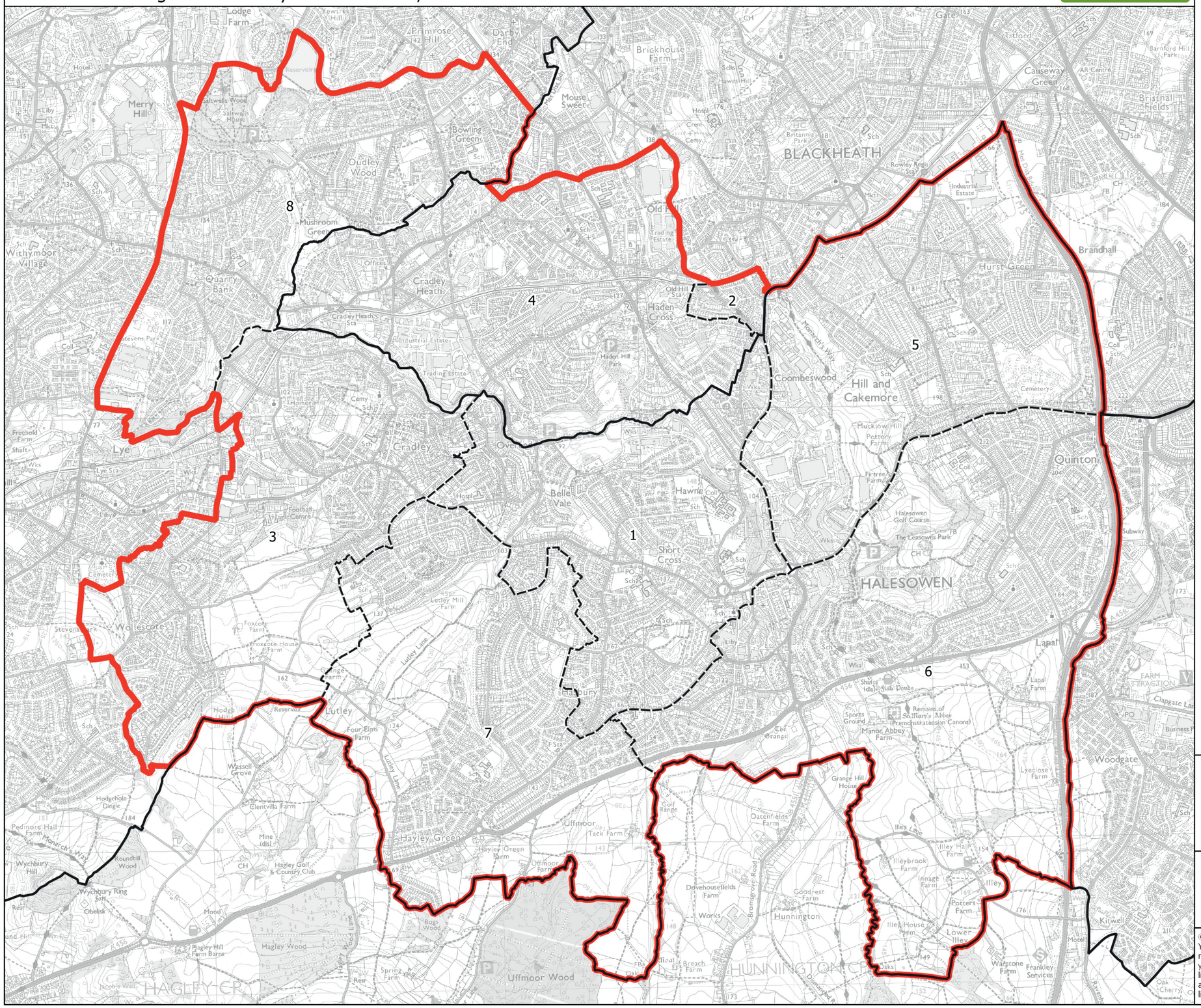

Wards:

1 Belle Vale
2 Blackheath (Part)
3 Cradley and Wollescote
4 Cradley Heath and Old Hill
5 Halesowen North
6 Halesowen South
7 Hayley Green and Cradley South
8 Quarry Bank and Dudley Wood

Constituency
Local Authorities
Wards

0 0.3 0.6 km

N

© Crown copyright and database rights 2021 OS 100018289. You are permitted to use this data solely to enable you to respond to, or interact with, the organisation that provided you with the data. You are not permitted to copy, sub-licence, distribute or sell any of this data to third parties in any form. Third party rights to enforce the terms of this licence shall be reserved to OS.

Halesowen Borough Constituency

Boundary Commission for England - Initial Proposals for the West Midlands Region

Hereford and South Herefordshire County Constituency - Electorate 71,438

Boundary Commission for England

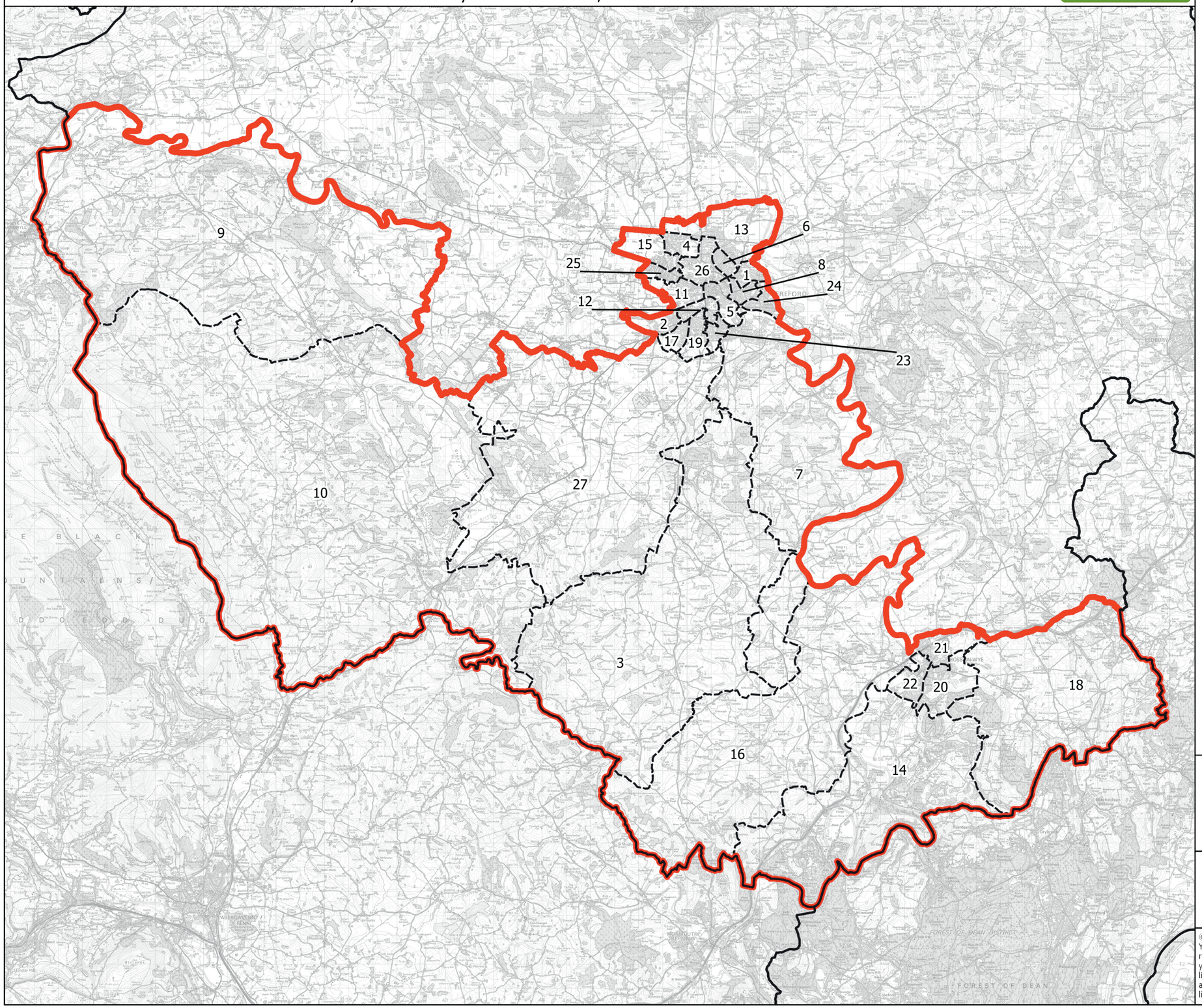

Wards:

1 Aylestone Hill
2 Belmont Rural
3 Birch
4 Bobblestock
5 Central
6 College
7 Dinedor Hill
8 Eign Hill
9 Golden Valley North
10 Golden Valley South
11 Greyfriars
12 Hinton & Hunderton
13 Holmer
14 Kerne Bridge
15 Kings Acre
16 Llangarron
17 Newton Farm
18 Penyard
19 Red Hill
20 Ross East
21 Ross North
22 Ross West
23 Saxon Gate
24 Tupsley
25 Whitecross
26 Widemarsh
27 Wormside

Constituency
Local Authorities
Wards

0 2 4 km

N

© Crown copyright and database rights 2021 OS 100018289. You are permitted to use this data solely to enable you to respond to, or interact with, the organisation that provided you with the data. You are not permitted to copy, sub-licence, distribute or sell any of this data to third parties in any form. Third party rights to enforce the terms of this licence shall be reserved to OS.

Hereford and South Herefordshire County Constituency

Boundary Commission for England - Initial Proposals for the West Midlands Region

Kenilworth and Southam County Constituency - Electorate 74,107

Boundary Commission for England

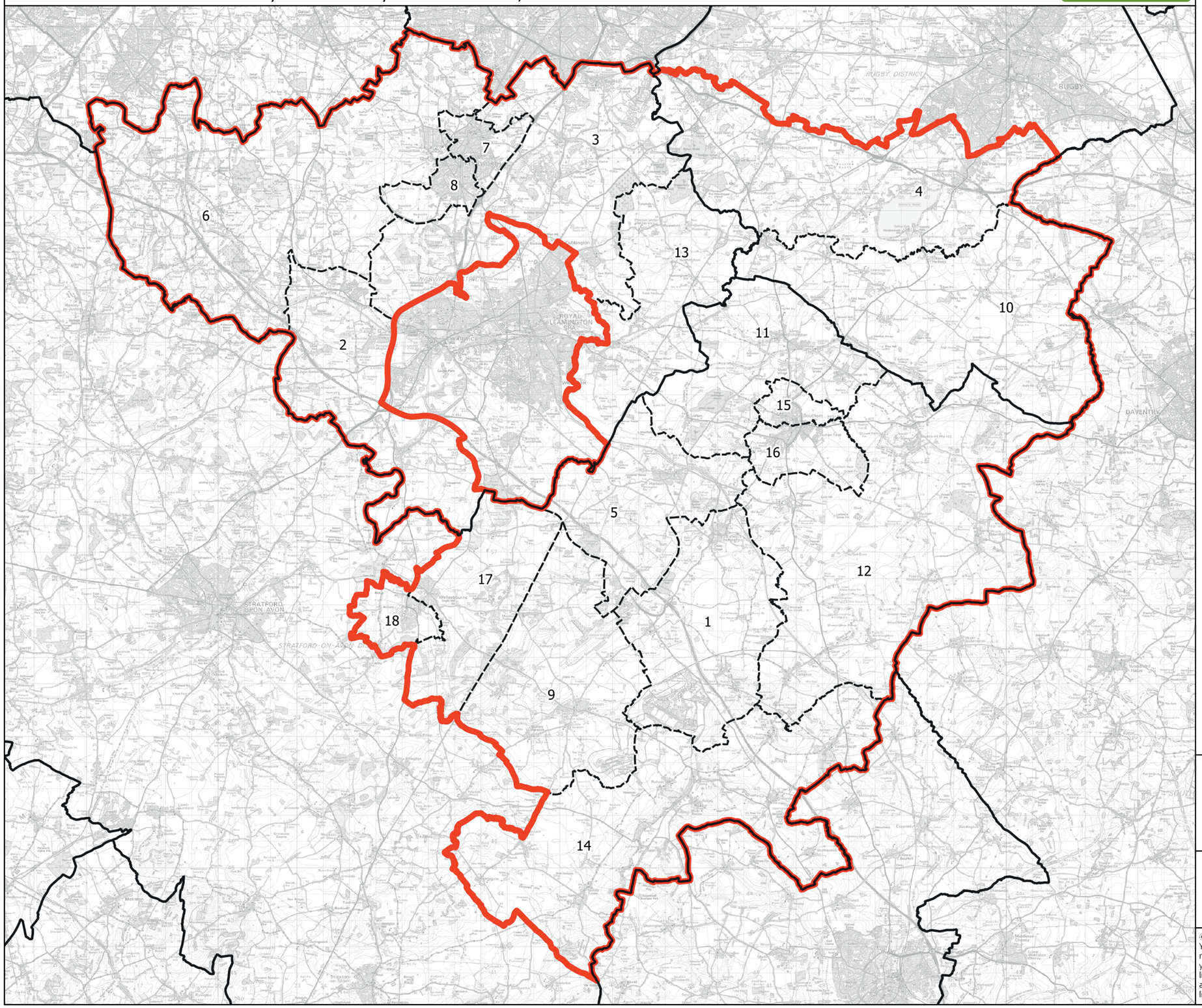

Wards:

1 Bishop's Itchington
2 Budbrooke
3 Cubbington & Leek Wootton
4 Dunsmore
5 Harbury
6 Kenilworth Abbey & Arden
7 Kenilworth Park Hill
8 Kenilworth St. John's
9 Kineton
10 Leam Valley
11 Long Itchington & Stockton
12 Napton & Fenny Compton
13 Radford Semele
14 Red Horse
15 Southam North
16 Southam South
17 Wellesbourne East
18 Wellesbourne West

© Crown copyright and database rights 2021 OS 100018289. You are permitted to use this data solely to enable you to respond to, or interact with, the organisation that provided you with the data. You are not permitted to copy, sub-licence, distribute or sell any of this data to third parties in any form. Third party rights to enforce the terms of this licence shall be reserved to OS.

Kenilworth and Southam County Constituency

Boundary Commission for England - Initial Proposals for the West Midlands Region

Kidderminster County Constituency - Electorate 77,015

Boundary Commission for England

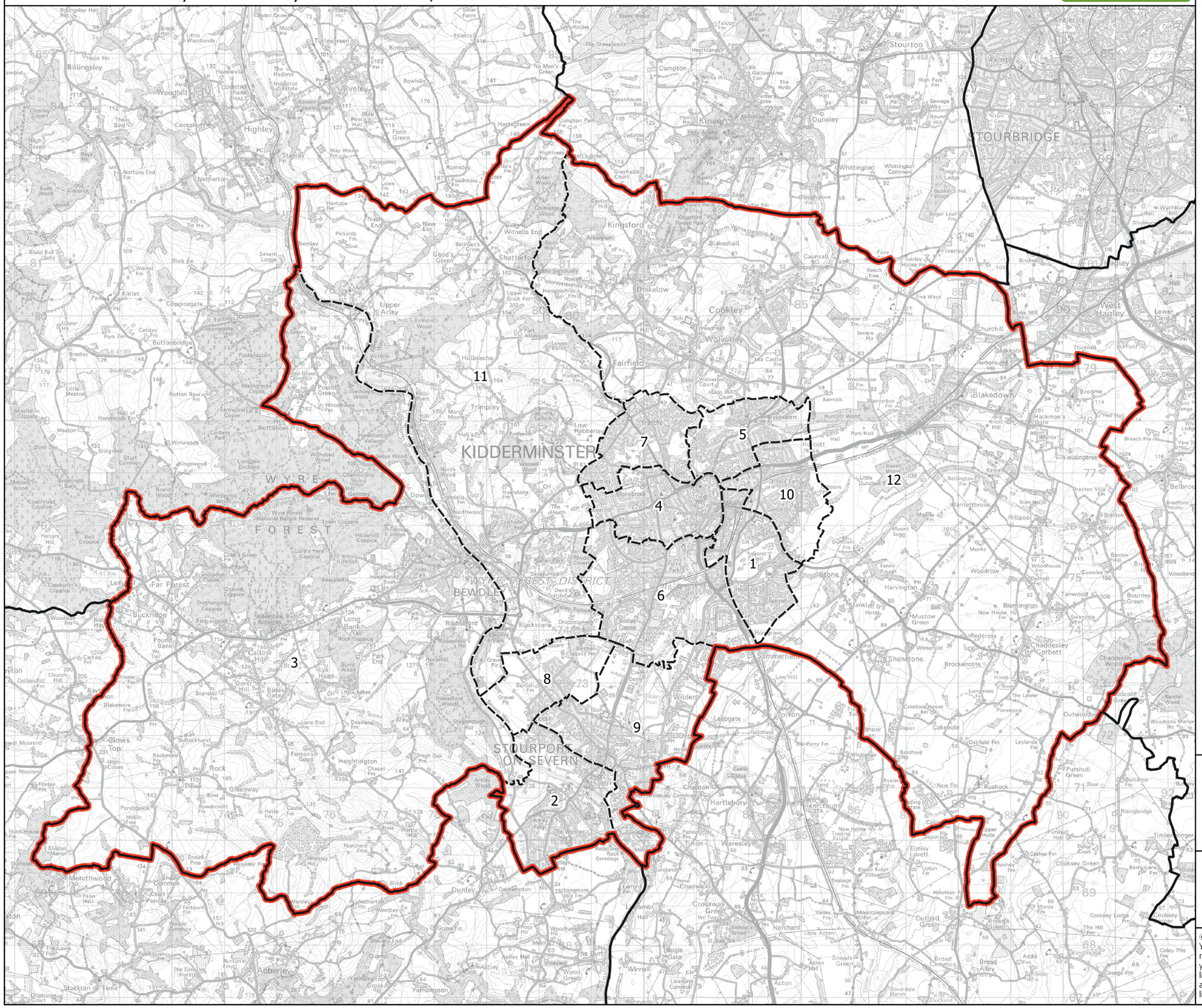

Wards:

1 Aggborough & Spennells
2 Areley Kings & Riverside
3 Bewdley & Rock
4 Blakebrook & Habberley South
5 Broadwaters
6 Foley Park & Hoobrook
7 Franche & Habberley North
8 Lickhill
9 Mitton
10 Offmore & Comberton
11 Wribbenhall & Arley
12 Wyre Forest Rural

Constituency
Local Authorities
Wards

0 1 2 km

N

© Crown copyright and database rights 2021 OS 100018289. You are permitted to use this data solely to enable you to respond to, or interact with, the organisation that provided you with the data. You are not permitted to copy, sub-licence, distribute or sell any of this data to third parties in any form. Third party rights to enforce the terms of this licence shall be reserved to OS.

Kidderminster County Constituency

Boundary Commission for England - Initial Proposals for the West Midlands Region

Kingswinford and South Staffordshire County Constituency - Electorate 71,896

Boundary Commission for England

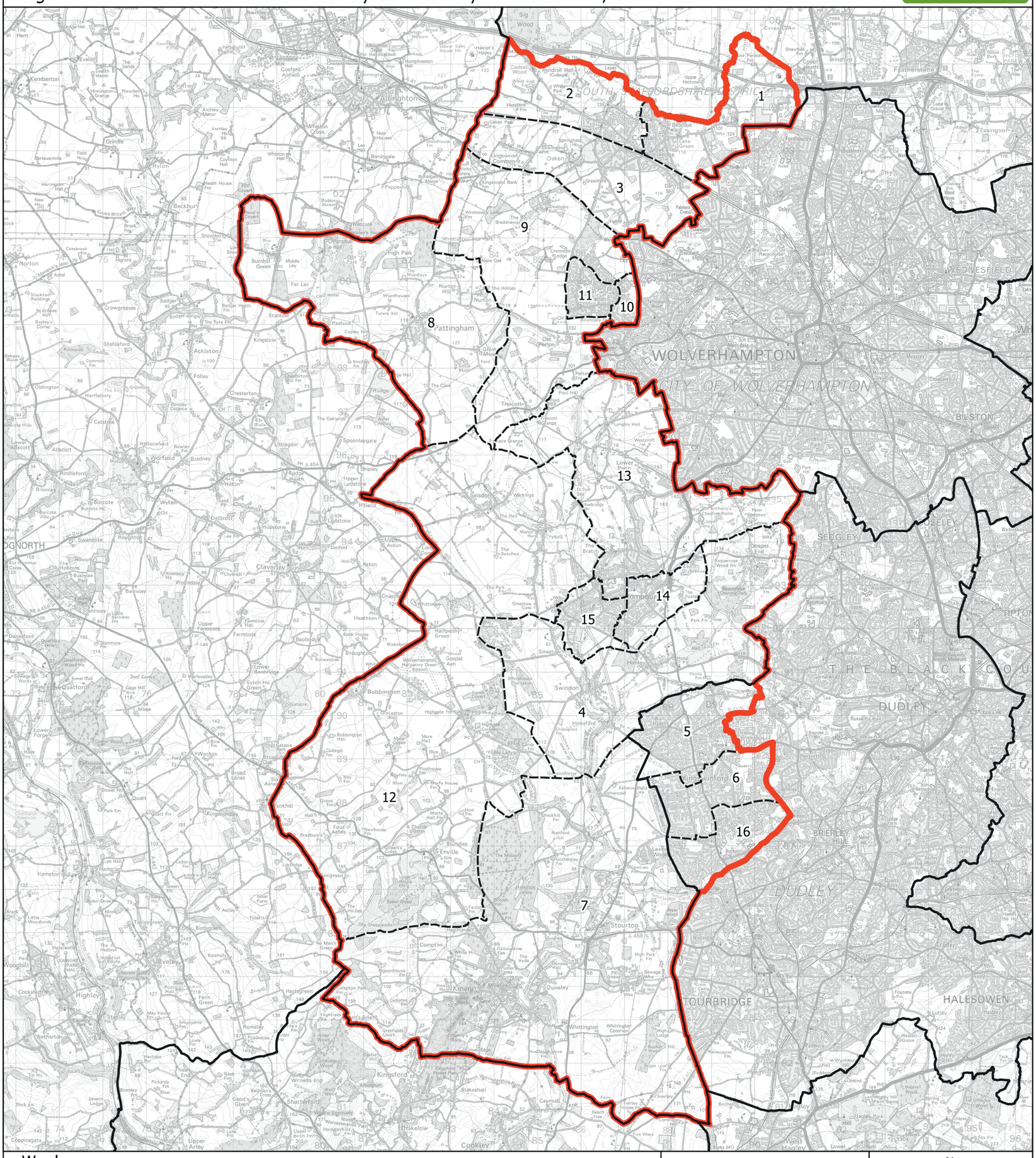
1
2
3
4
5
6
7
8
9
10
11
12
13
14
15
16
WOLVERHAMPTON
CITY OF WOLVERHAMPTON
DUDLEY
TOURBRIDGE
HALESOWEN
Pattingham
Kinver
Stourton
Kingswinford
Himley
Swindon
Wombourne
Trysull
Seisdon
Perton
Tettenhall
Codsall
Bilbrook
Albrighton
Claverley
Bobbington
Enville
Kingsford
Shatterford
Cookley
Alveley
Highley
Quatford
Bridgnorth
Beckbury
Ryton
Kemberton
Norton
Worfield
Oldington
Alscott
Rudge
Shipley
Upper Ludstone
Hilton
Bradney
Chesterton
Ackleton
Stableford
Pitmaston
Folley
Littlegain
Spoonleygate
Hallonsford
Rindleford
Bromley
Burcote
Swancote
Houghton
Dillicott
Hopstone
Danford
Upper Aston
Aston
Halfpenny Green
Gospel Ash
Bobbington
Highgate
Broughton
Blakeley
Farmcote
Upper Farmcote
Wooton
Broad Oak
Sikes Ash
Quatt
Kingsnordley
Hampton
Sutton
Astley
Birdgreen
Romsley
Netherton
Stourbridge
Kingsford
Blakeshall
Caunsall
Brakelow
Upper Arley
Coppicegate
Shatterford
Witnells End
Hartlebury
Stanmore
Little Barnsley
Dunsmore
Daneford
Quatford
Lower Forge
Cotton Hill
Wolverhampton Halfpenny Green Airport
Cosford Airfield
Aerospace Museum
Kinnington Grange
Ploweden Ho
Kerton Grange
Achley Manor
Whiston Cross
Whiston Hall
Bonnington Manor
Bonnington Hall
Bonnington Grange
Grindle
Ryton
Beckbury
Burnhill Green
Middle Ley
Far Ley
Pattingham
Nurton Hill
Nurton
Wrottesley Park
Wrottesley Park Fm
Kingswood Common
Kingswood Bank Fm
Oaken
Oaken Park
Codsall Wood
Codsall
Bilbrook
Perton
Wombourne
Swindon
Himley
Kingswinford
Brierley Hill
Dudley
Sedgley
Gornal
Tettenhall
Wednesfield
Bilston
Essington
Featherstone
Brinsford
Coven
Shawhill Fm
Gunstone
Upper Hattons
Lane Green
Oldbury
Ford Houses
Cross Green
Big Wood
Kendrall Hall (College)
Lea Hall
Springfield Hos
Strawberry Fm
Hinksford
Stourton
Kinver
Compton
Dunsley
Whittington
Kingsford
Shatterford
Cookley
Alveley
Highley
Quatford
Bridgnorth
Beckbury
Ryton
Kemberton
Norton
Worfield
Albrighton
Cosford
Claverley
Bobbington
Enville

Boundary Commission for England - Initial Proposals for the West Midlands Region

Lichfield County Constituency - Electorate 73,844

Boundary Commission for England

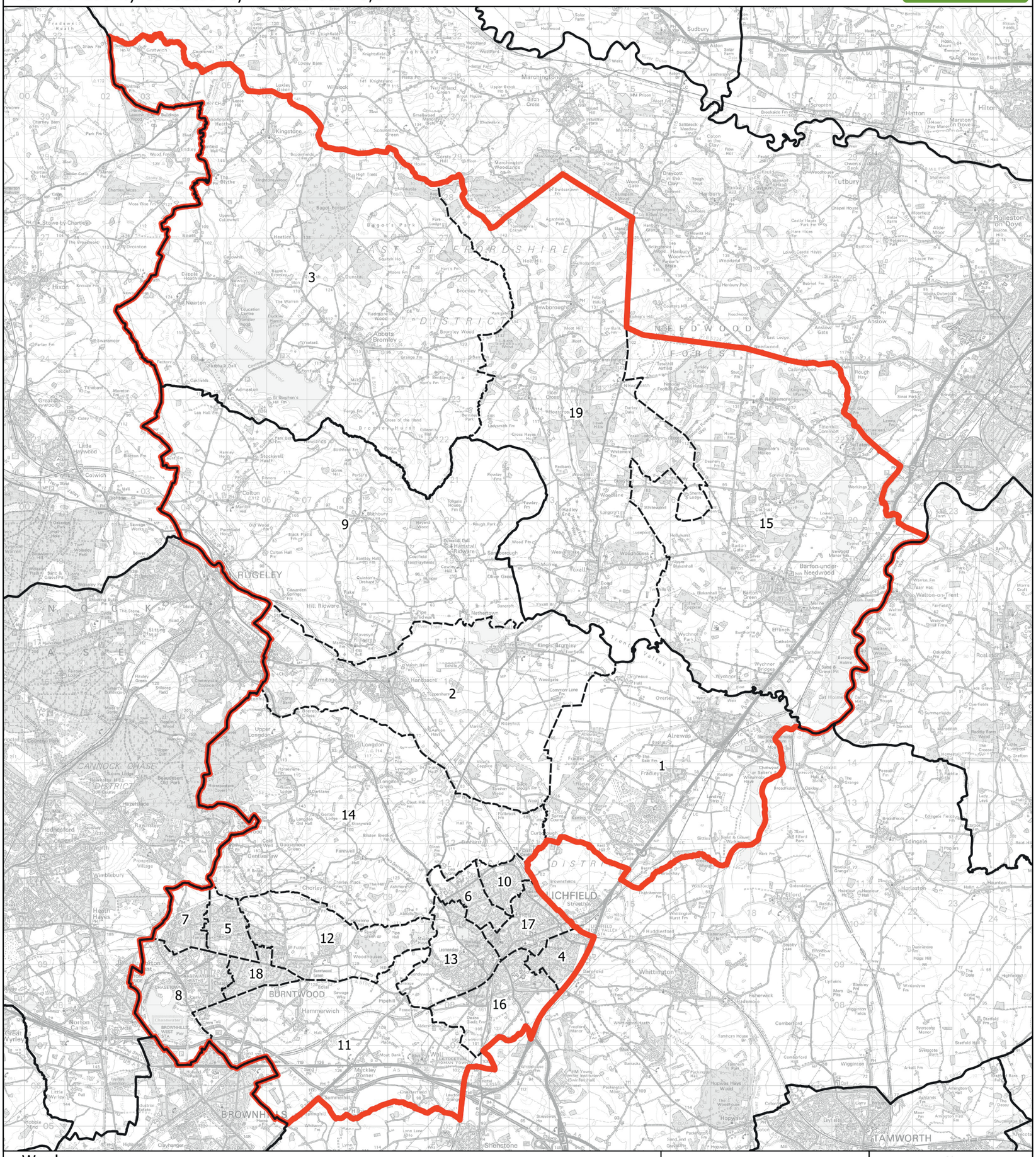

Wards:

1 Alrewas & Fradley
2 Armitage with Handsacre
3 Bagots
4 Boley Park
5 Boney Hay & Central
6 Chadsmead
7 Chase Terrace
8 Chasetown
9 Colton & the Ridwares
10 Curborough
11 Hammerwich with Wall
12 Highfield
13 Leomansley
14 Longdon
15 Needwood
16 St. John's
17 Stowe
18 Summerfield & All Saints
19 Yoxall

Constituency
Local Authorities
Wards

N

0 1 2 km

© Crown copyright and database rights 2021 OS 100018289. You are permitted to use this data solely to enable you to respond to, or interact with, the organisation that provided you with the data. You are not permitted to copy, sub-licence, distribute or sell any of this data to third parties in any form. Third party rights to enforce the terms of this licence shall be reserved to OS.

Lichfield County Constituency

Boundary Commission for England - Initial Proposals for the West Midlands Region

Ludlow and Bridgnorth County Constituency - Electorate 77,034

Boundary Commission for England

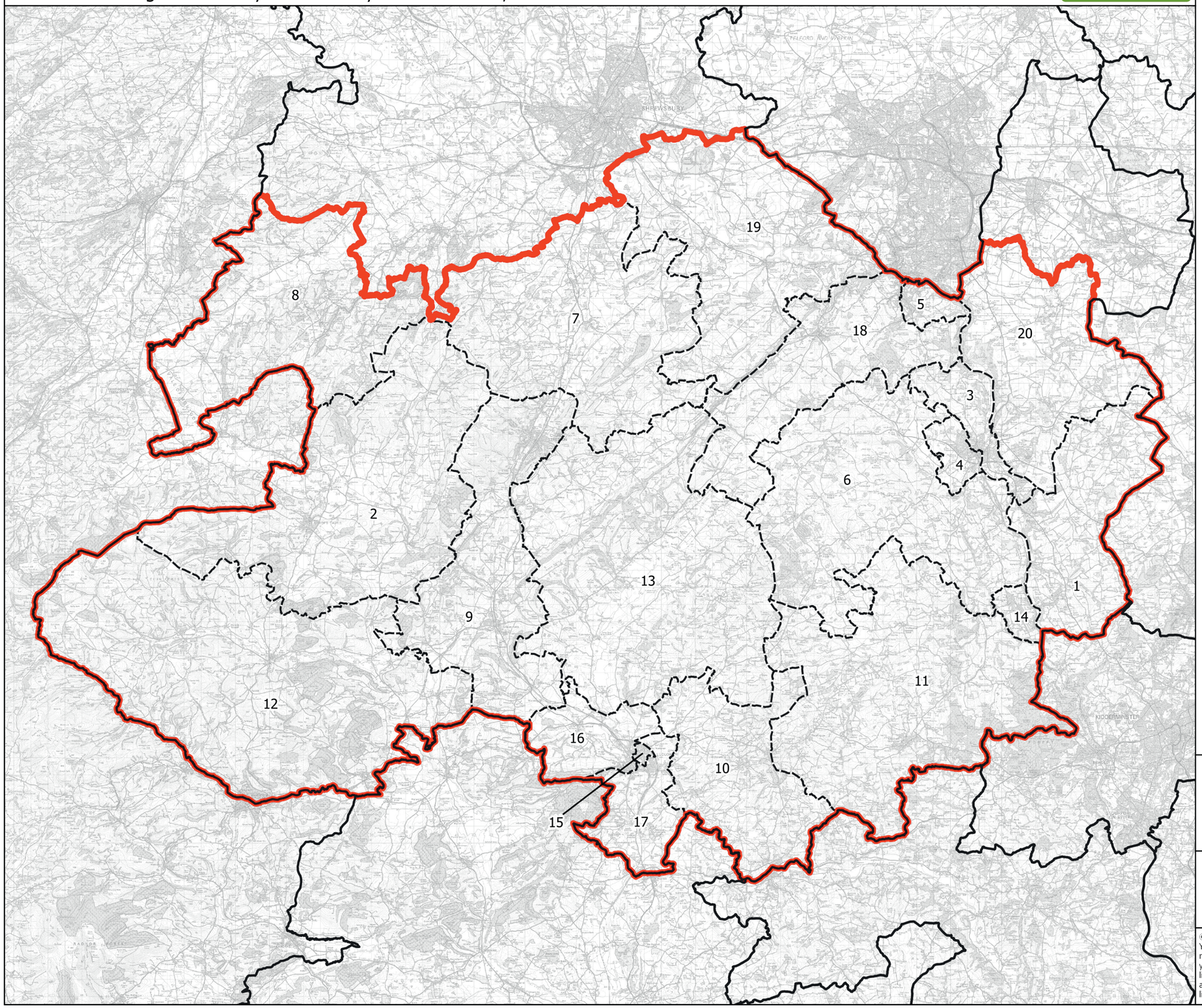

Wards:

1 Alveley and Claverley
2 Bishop's Castle
3 Bridgnorth East and Astley Abbotts
4 Bridgnorth West and Tasley
5 Broseley
6 Brown Clee
7 Burnell
8 Chirbury and Worthen
9 Church Stretton and Craven Arms
10 Clee
11 Cleobury Mortimer
12 Clun
13 Corvedale
14 Highley
15 Ludlow East
16 Ludlow North
17 Ludlow South
18 Much Wenlock
19 Severn Valley
20 Worfield

Constituency
Local Authorities
Wards

0 3 6 km

N

© Crown copyright and database rights 2021 OS 100018289. You are permitted to use this data solely to enable you to respond to, or interact with, the organisation that provided you with the data. You are not permitted to copy, sub-licence, distribute or sell any of this data to third parties in any form. Third party rights to enforce the terms of this licence shall be reserved to OS.

Ludlow and Bridgnorth County Constituency

Boundary Commission for England - Initial Proposals for the West Midlands Region

Meriden County Constituency - Electorate 74,211

Boundary Commission for England

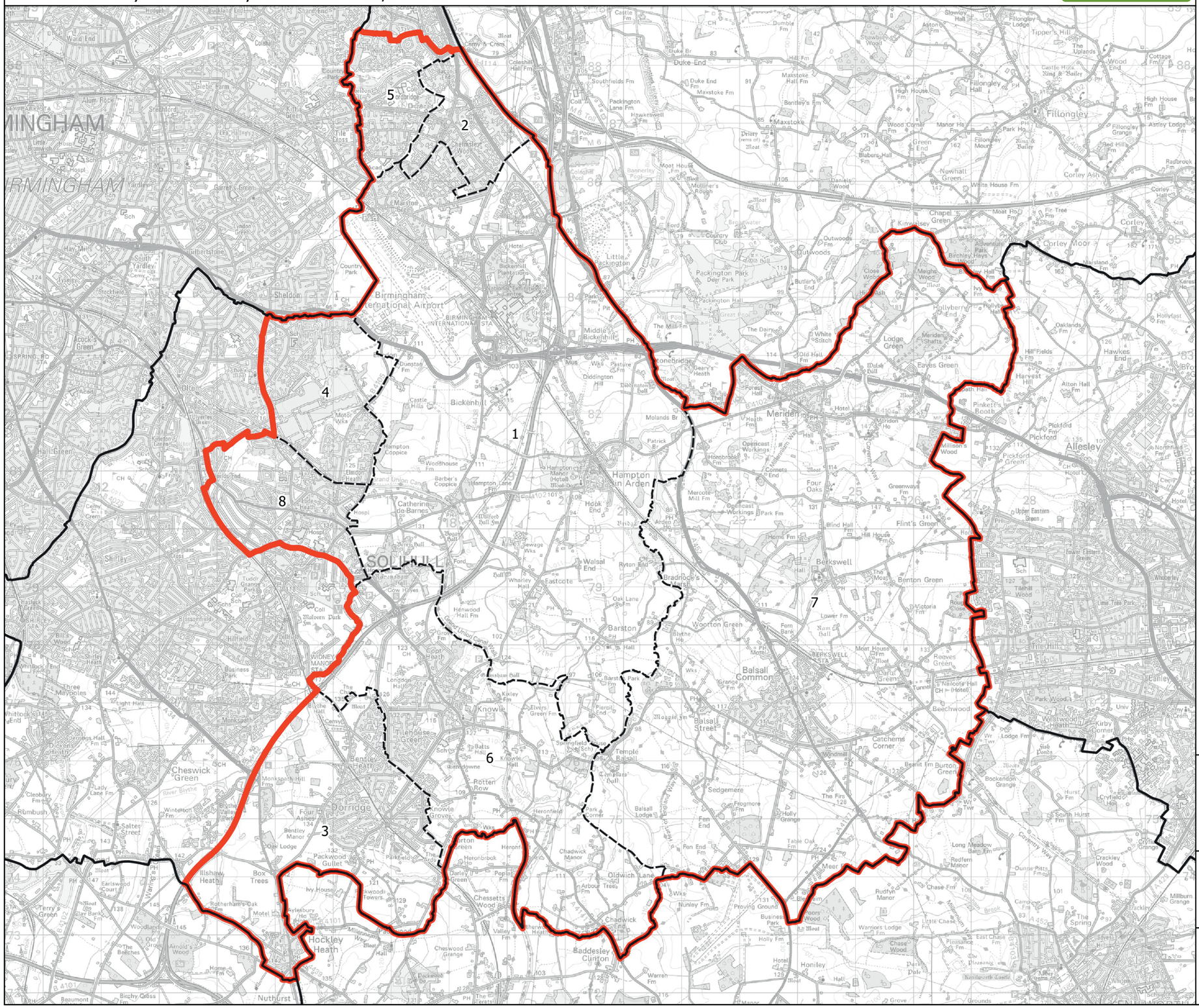

Wards:

1 Bickenhill
2 Chelmsley Wood
3 Dorridge and Hockley Heath
4 Elmdon
5 Kingshurst and Fordbridge
6 Knowle
7 Meriden
8 Silhill

Constituency
Local Authorities
Wards

0 0.9 1.8 km

N

© Crown copyright and database rights 2021 OS 100018289. You are permitted to use this data solely to enable you to respond to, or interact with, the organisation that provided you with the data. You are not permitted to copy, sub-licence, distribute or sell any of this data to third parties in any form. Third party rights to enforce the terms of this licence shall be reserved to OS.

Meriden County Constituency

Boundary Commission for England - Initial Proposals for the West Midlands Region

Newcastle-under-Lyme County Constituency - Electorate 70,025

Boundary Commission for England

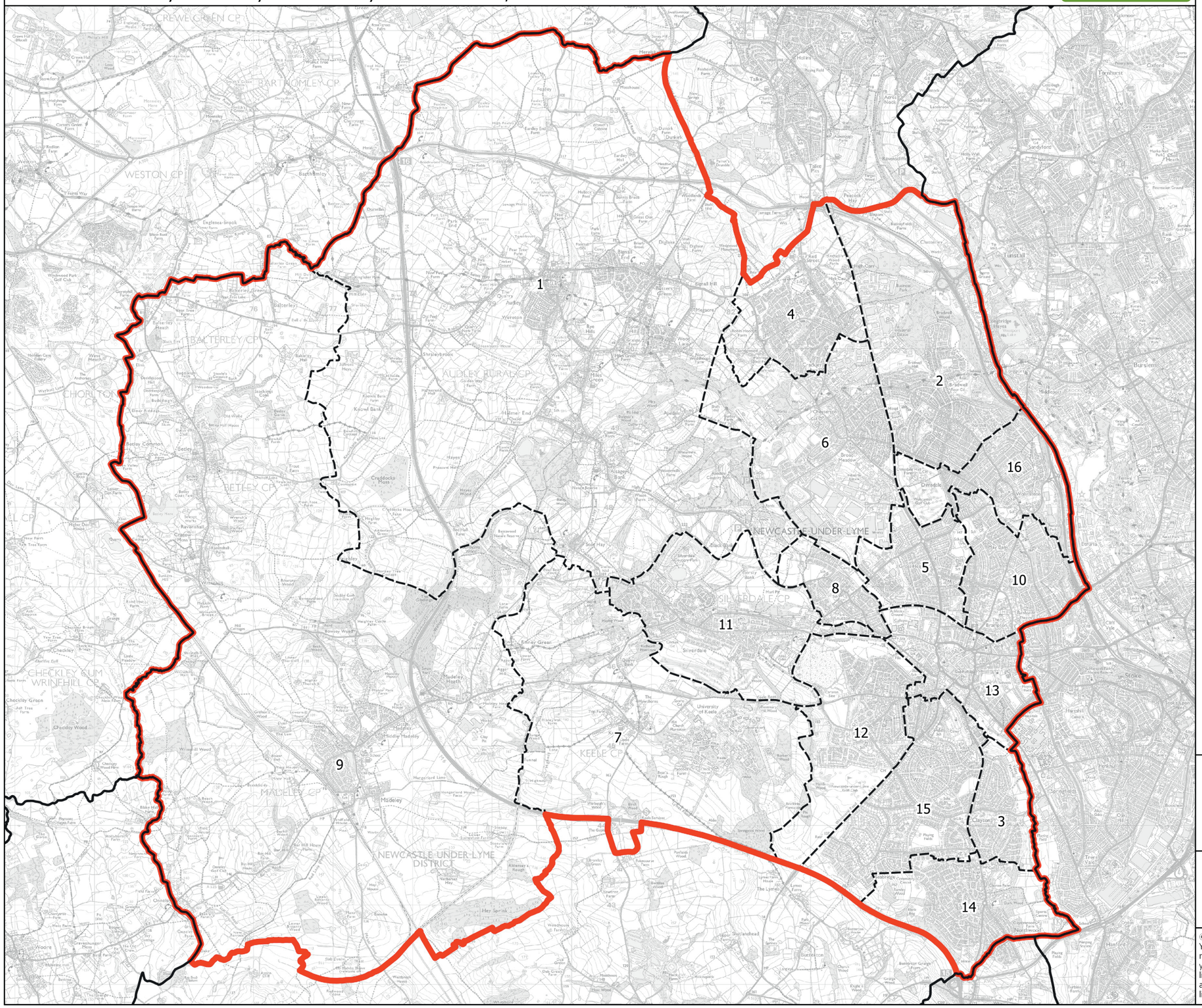

Wards:

1 Audley
2 Bradwell
3 Clayton
4 Crackley & Red Street
5 Cross Heath
6 Holditch & Chesterton
7 Keele
8 Knutton
9 Madeley & Betley
10 May Bank
11 Silverdale
12 Thistleberry
13 Town
14 Westbury Park & Northwood
15 Westlands
16 Wolstanton

Constituency
Local Authorities
Wards

0 0.7 1.4 km

N

© Crown copyright and database rights 2021 OS 100018289. You are permitted to use this data solely to enable you to respond to, or interact with, the organisation that provided you with the data. You are not permitted to copy, sub-licence, distribute or sell any of this data to third parties in any form. Third party rights to enforce the terms of this licence shall be reserved to OS.

Newcastle-under-Lyme County Constituency

Boundary Commission for England - Initial Proposals for the West Midlands Region

Newport and Wellington County Constituency - Electorate 76,143

Boundary Commission for England

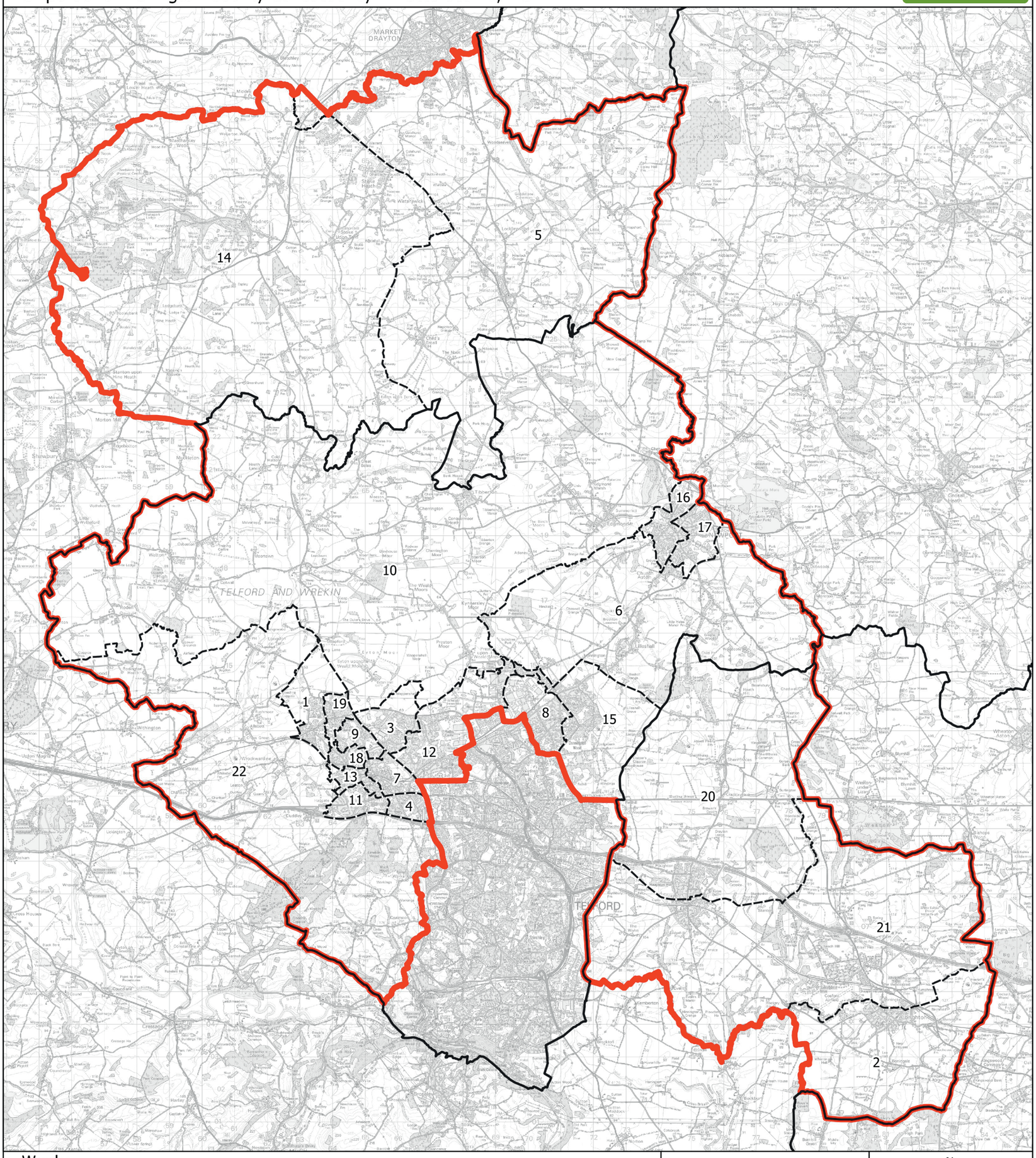

Wards:

1 Admaston & Bratton
2 Albrighton
3 Apley Castle
4 Arleston
5 Cheswardine
6 Church Aston & Lilleshall
7 College
8 Donnington
9 Dothill
10 Edgmond & Ercall Magna
11 Ercall
12 Hadley & Leegomery
13 Haygate
14 Hodnet
15 Muxton
16 Newport North & West
17 Newport South & East
18 Park
19 Shawbirch
20 Shifnal North
21 Shifnal South and Cosford
22 Wrockwardine

Constituency
Local Authorities
Wards

N

0 1 2 km

© Crown copyright and database rights 2021 OS 100018289. You are permitted to use this data solely to enable you to respond to, or interact with, the organisation that provided you with the data. You are not permitted to copy, sub-licence, distribute or sell any of this data to third parties in any form. Third party rights to enforce the terms of this licence shall be reserved to OS.

Newport and Wellington County Constituency

Boundary Commission for England - Initial Proposals for the West Midlands Region

North Herefordshire County Constituency - Electorate 70,581

Boundary Commission for England

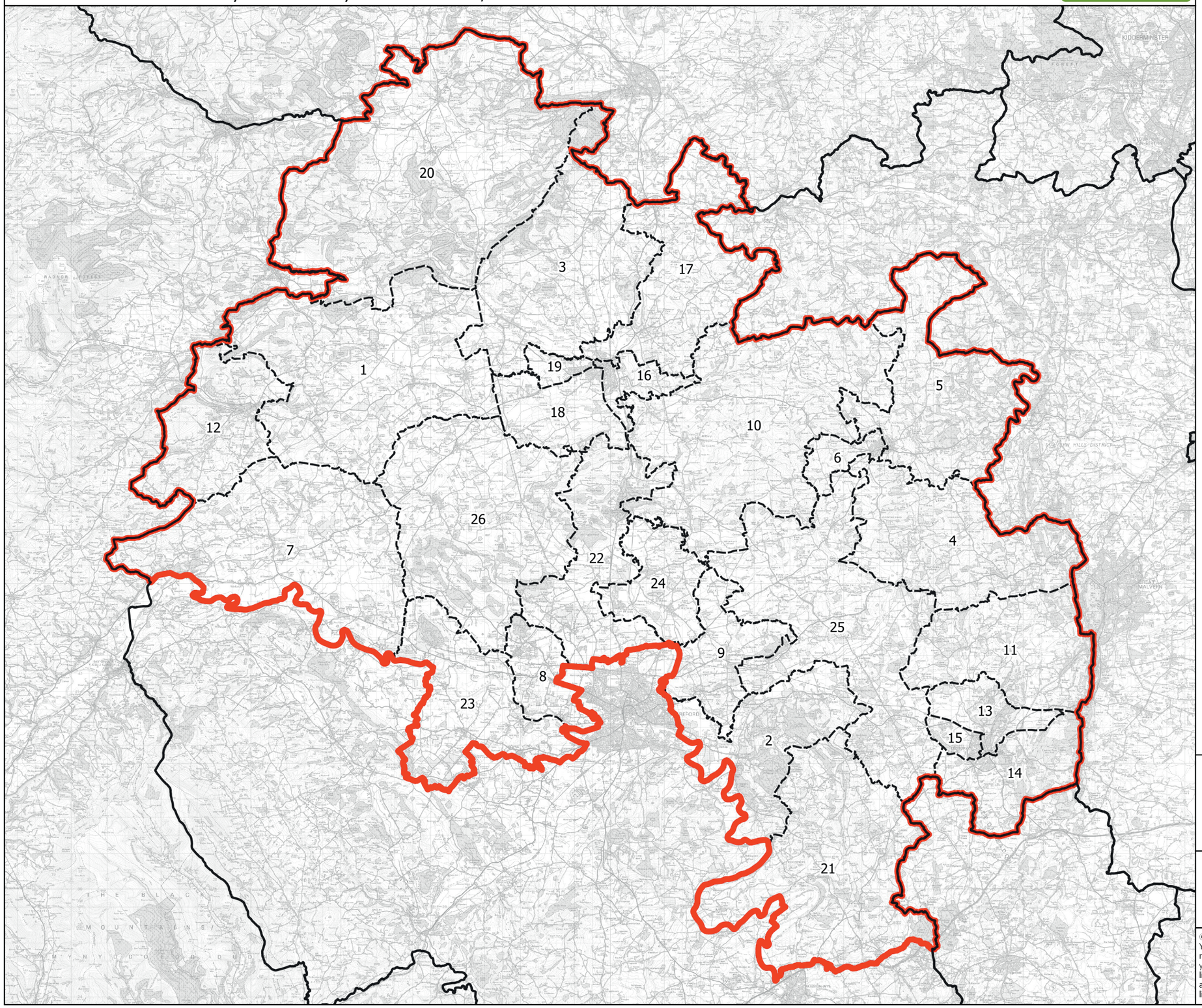

Wards:

1 Arrow
2 Backbury
3 Bircher
4 Bishops Frome & Cradley
5 Bromyard Bringsty
6 Bromyard West
7 Castle
8 Credenhill
9 Hagley
10 Hampton
11 Hope End
12 Kington
13 Ledbury North
14 Ledbury South
15 Ledbury West
16 Leominster East
17 Leominster North & Rural
18 Leominster South
19 Leominster West
20 Mortimer
21 Old Gore
22 Queenswood
23 Stoney Street
24 Sutton Walls
25 Three Crosses
26 Weobley

Constituency
Local Authorities
Wards

0 3 6 km

N

© Crown copyright and database rights 2021 OS 100018289. You are permitted to use this data solely to enable you to respond to, or interact with, the organisation that provided you with the data. You are not permitted to copy, sub-licence, distribute or sell any of this data to third parties in any form. Third party rights to enforce the terms of this licence shall be reserved to OS.

North Herefordshire County Constituency

Boundary Commission for England - Initial Proposals for the West Midlands Region

North Shropshire County Constituency - Electorate 77,052

Boundary Commission for England

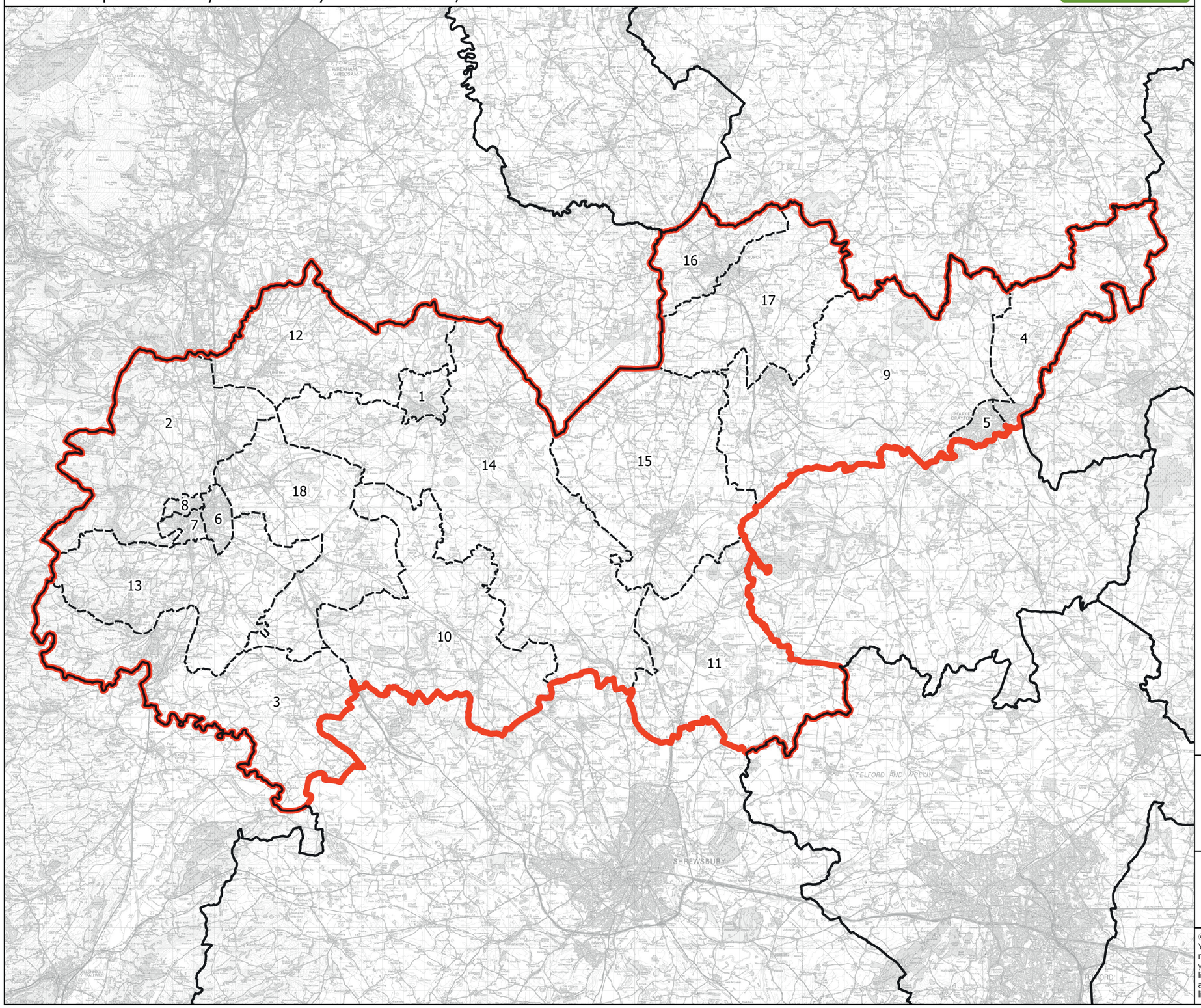

Wards:

1 Ellesmere Urban
2 Gobowen, Selattyn and Weston Rhyn
3 Llanymynech
4 Market Drayton East
5 Market Drayton West
6 Oswestry East
7 Oswestry South
8 Oswestry West
9 Prees
10 Ruyton and Baschurch
11 Shawbury
12 St. Martin's
13 St. Oswald
14 The Meres
15 Wem
16 Whitchurch North
17 Whitchurch South
18 Whittington

Constituency
Local Authorities
Wards

0 2 4 km

N

© Crown copyright and database rights 2021 OS 100018289. You are permitted to use this data solely to enable you to respond to, or interact with, the organisation that provided you with the data. You are not permitted to copy, sub-licence, distribute or sell any of this data to third parties in any form. Third party rights to enforce the terms of this licence shall be reserved to OS.

North Shropshire County Constituency

Boundary Commission for England - Initial Proposals for the West Midlands Region

Nuneaton County Constituency - Electorate 70,335

Boundary Commission for England

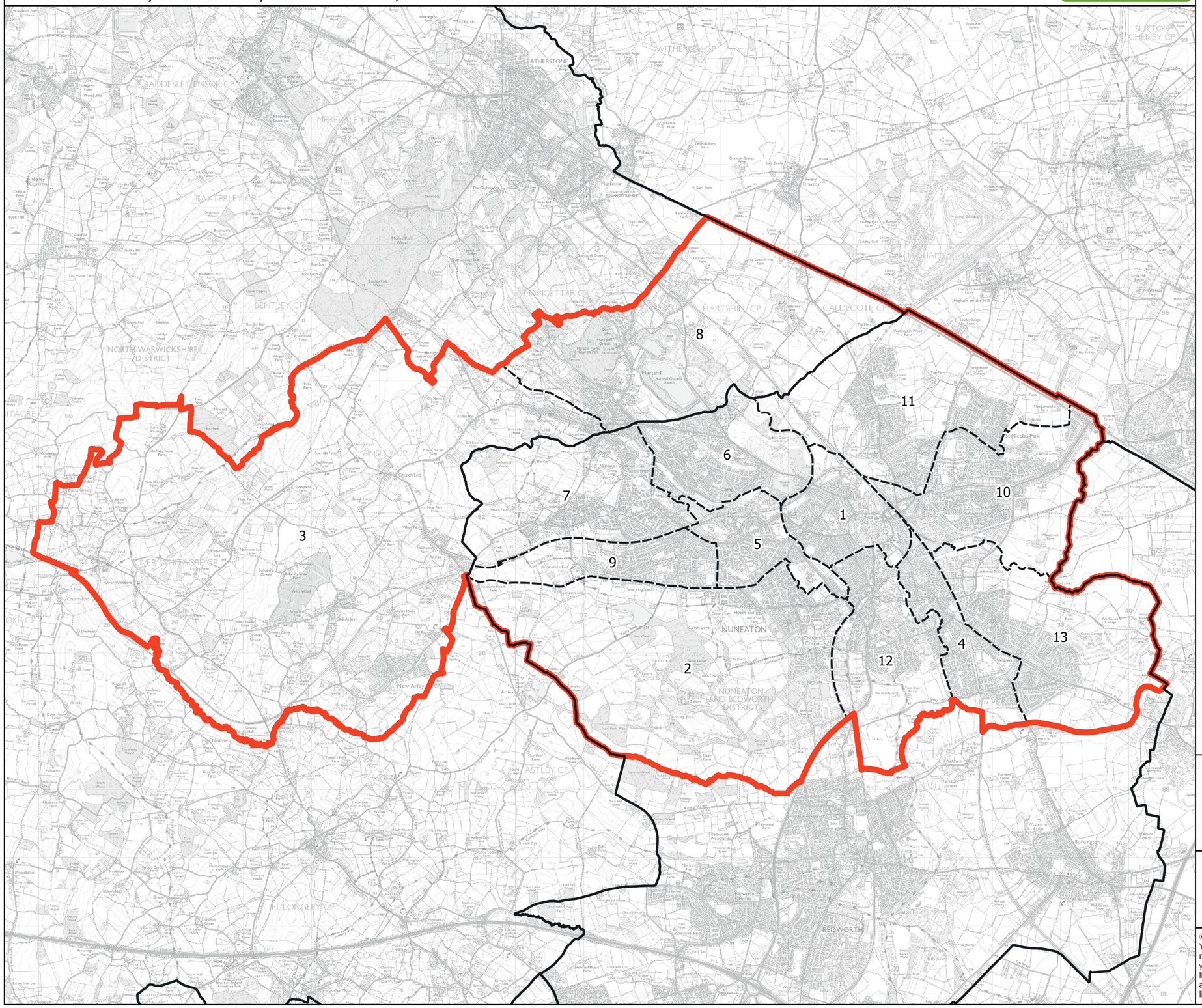

Wards:

1 Abbey
2 Arbury
3 Arley and Whitacre
4 Attleborough
5 Bar Pool
6 Camp Hill
7 Galley Common
8 Hartshill
9 Kingswood
10 St. Nicolas
11 Weddington
12 Wem Brook
13 Whitestone

Constituency
Local Authorities
Wards

0 0.8 1.6 km

N

© Crown copyright and database rights 2021 OS 100018289. You are permitted to use this data solely to enable you to respond to, or interact with, the organisation that provided you with the data. You are not permitted to copy, sub-licence, distribute or sell any of this data to third parties in any form. Third party rights to enforce the terms of this licence shall be reserved to OS.

Nuneaton County Constituency

Boundary Commission for England - Initial Proposals for the West Midlands Region

Redditch County Constituency - Electorate 69,921

Boundary Commission for England

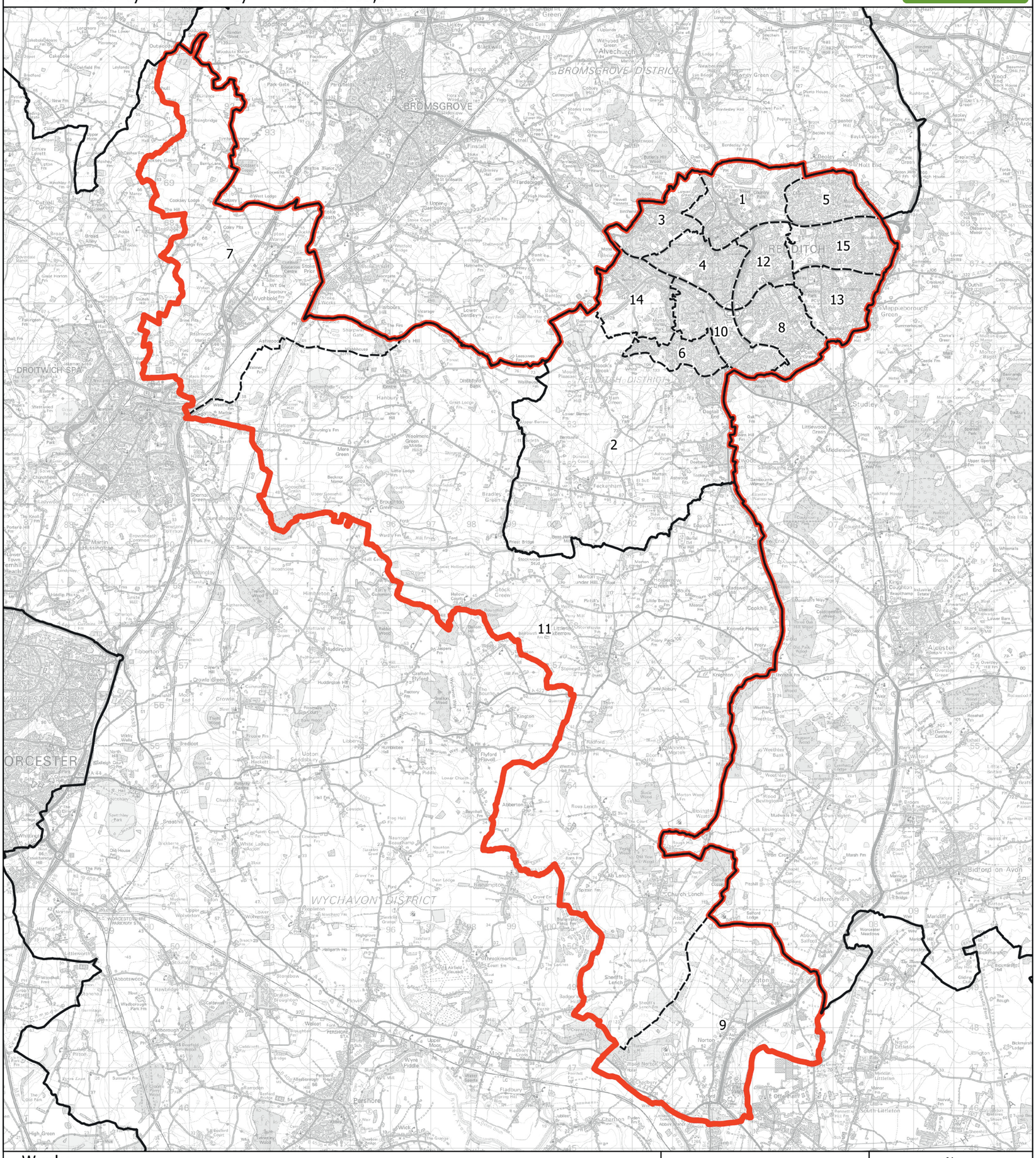

Wards:

1 Abbey
2 Astwood Bank and Feckenham
3 Batchley & Brockhill
4 Central
5 Church Hill
6 Crabbs Cross
7 Dodderhill
8 Greenlands
9 Harvington and Norton
10 Headless Cross and Oakenshaw
11 Inkberrow
12 Lodge Park
13 Matchborough
14 West
15 Winyates

Constituency
Local Authorities
Wards

N

0 1 2 km

© Crown copyright and database rights 2021 OS 100018289. You are permitted to use this data solely to enable you to respond to, or interact with, the organisation that provided you with the data. You are not permitted to copy, sub-licence, distribute or sell any of this data to third parties in any form. Third party rights to enforce the terms of this licence shall be reserved to OS.

Redditch County Constituency

Boundary Commission for England - Initial Proposals for the West Midlands Region

Rugby County Constituency - Electorate 72,603

Boundary Commission for England

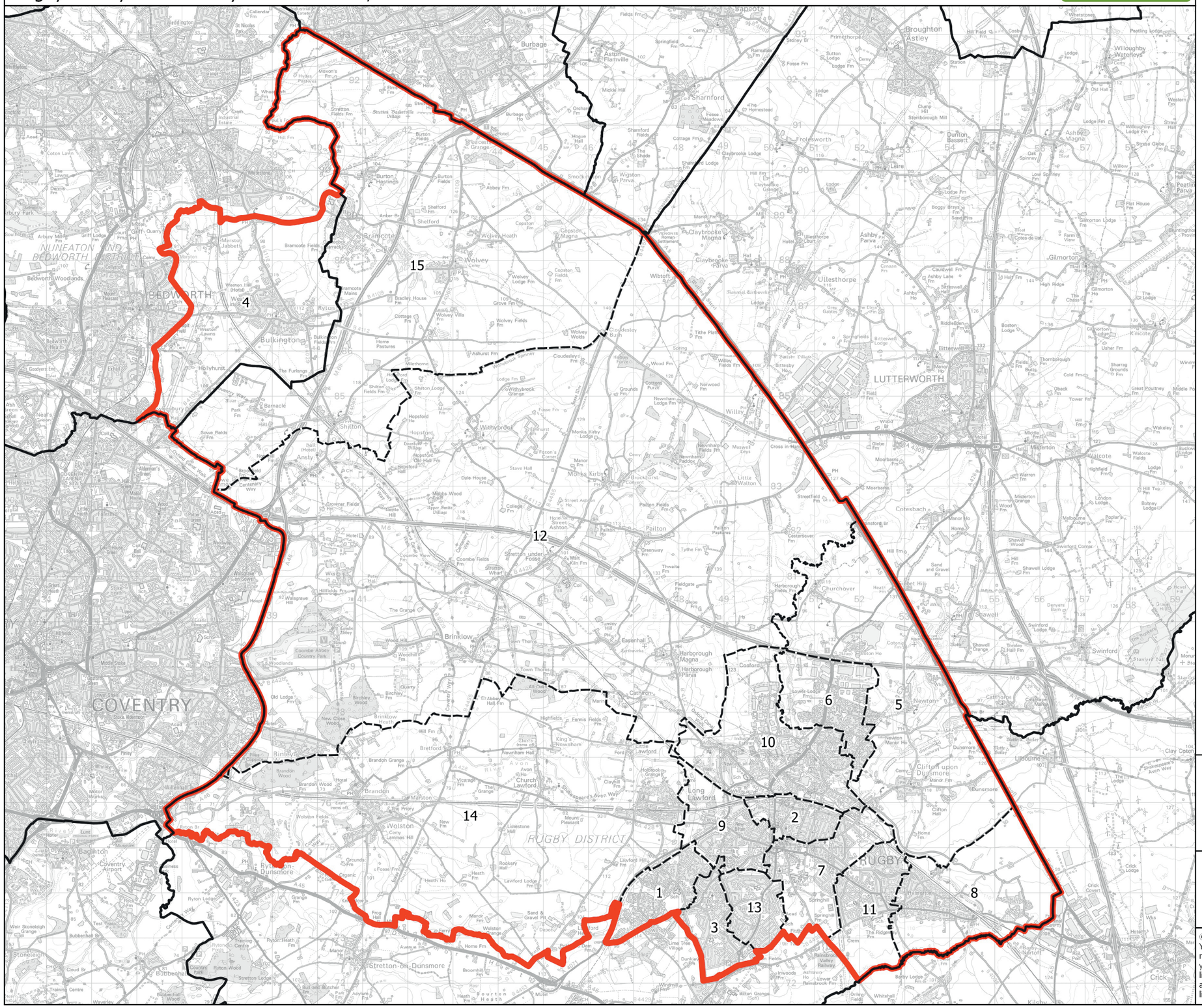
COVENTRY
BEDWORTH
NUNEATON AND BEDWORTH DISTRICT
RUGBY DISTRICT
LUTTERWORTH
RUGBY
Bulkington
Shilton
Brinklow
Wolvey
Ryton-on-Dunsmore
Stretton-on-Dunsmore
Wolston
Long Lawford
Clifton upon Dunsmore
Ullesthorpe
Claybrooke Magna
Sharnford
Churchover
Swinford
Coteshach
Broughton Astley
Willoughby Waterleys
Ashby Magna
Gilmorton
Bittesby
Walcote
Misterton
Shawell
Newton
Cosford
Harborough Magna
Harborough Parva
Pailton
Monks Kirby
Withybrook
Frolesworth
Dunton Bassett
Ashby Parva
Claybrooke Parva
Wibtoft
Burbage
Aston Flamville
Sapcote
Bagington
Coventry Airport
Stoneleigh
Bubbenhall
Crick
Kilsby
Clay Coton
Brandon
Marton
Ansty
Barnacle
Hollyhurst
Bramcote
Burton Hastings
Copston Magna
Wolvey Heath
Cloudesley Bush
Newnham Paddox
Little Walton
Cotes-de-Val
Boggy Grys
Sand Pits
Gilmorton Lodge
Flat House Fm
Peatling Parva
Peatling Lodge
Willoughby Lodge Fm
Straw Hall
Straw Glade
Willow Fm
Ashby Lane Fm
Bittesbrook Fm
Bittesbrook Lodge
Bittesbrook Hse
Boston Lodge
Thornborough
Cold Fm
Oback
Tower Fm
Sharrag Grounds
Great Poultney Fm
Middle Poultney
Wakeley
Highfield Fm
Lodge Fm
Buckwell Lodge
Botney Lodge
Hill Top Fm
Warren Fm
Misterton Grange
Swinford Lodge
Swinford Cornr
Denvers Barn
Hovel Hill
Hovel Fm
Shawell Wood
Shawell Lodge
Shawell Grange
Toekee Hall Fm
Sand and Gravel Pit
Peet Hill
Cotesbach Manor Ho
Cotesbach Hall
Cotesbach Lodge
Cotesbach Grange
Cotesbach Wks
Cotesbach Ho
Cotesbach Fm
Cotesbach Br
Ashby Lane Fm
Ashby Ho
Ashby Parva Fm
Ashby Parva Hotel
Ashby Parva Ho
Ashby Parva Hall
Ashby Parva Lodge
Ashby Parva Grange
Ashby Parva Cemy
Claybrooke Parva Hall
Claybrooke Parva Lodge
Claybrooke Parva Grange
Claybrooke Parva Cemy
Claybrooke Magna Hotel
Claybrooke Magna Hall
Claybrooke Magna Lodge
Claybrooke Grange
Claybrooke Court
Ullesthorpe Court
Ullesthorpe Lodge
Ullesthorpe Grange
Ullesthorpe Hotel
Ullesthorpe Cemy
Ullesthorpe Ho
Ullesthorpe Fm
Ullesthorpe Wks
Ullesthorpe Sch
Ullesthorpe Hall
Ullesthorpe Lodge Fm
Ullesthorpe Grange Fm

Boundary Commission for England - Initial Proposals for the West Midlands Region

Shrewsbury County Constituency - Electorate 75,139

Boundary Commission for England

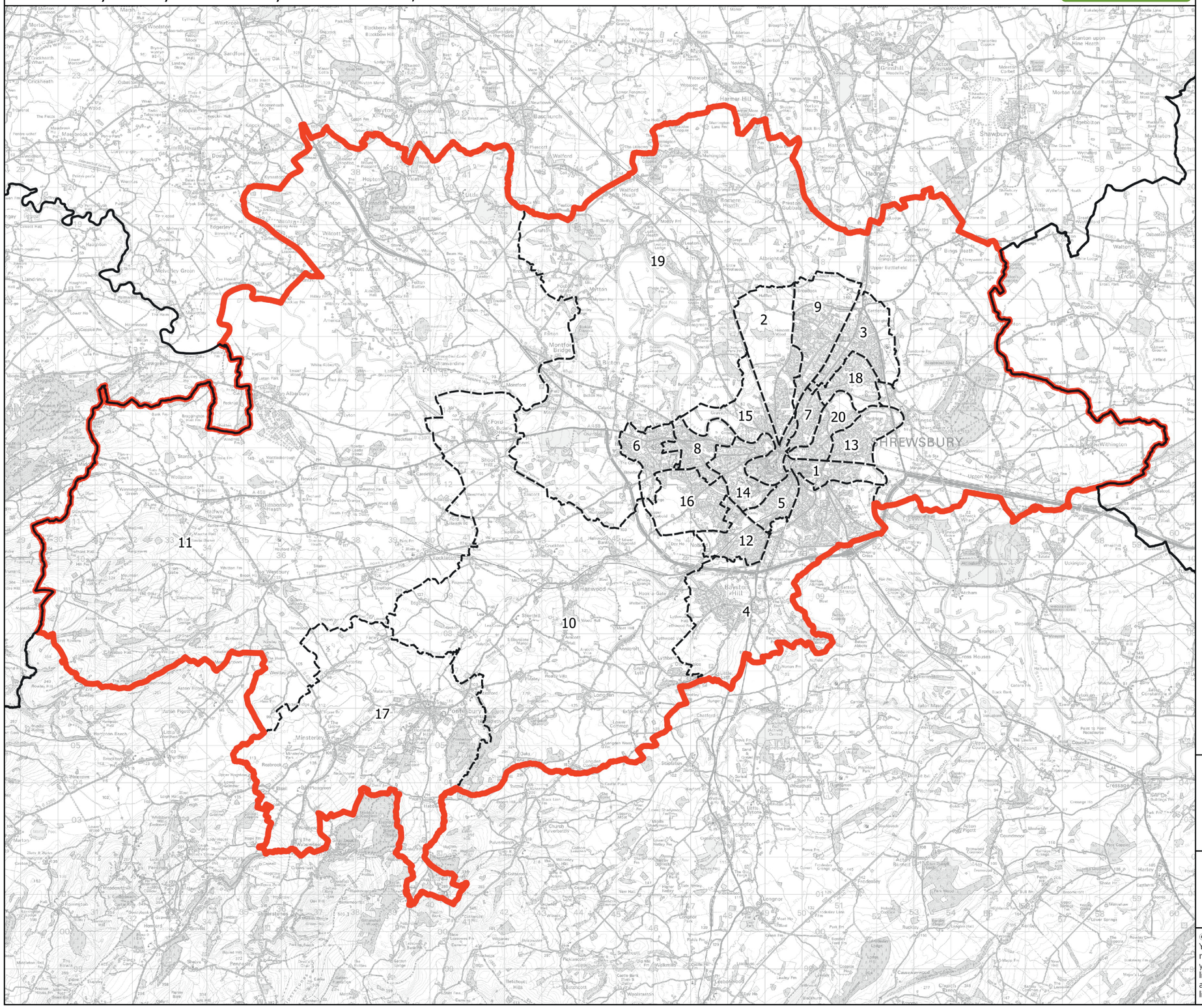

Wards:

1 Abbey
2 Bagley
3 Battlefield
4 Bayston Hill, Column and Sutton
5 Belle Vue
6 Bowbrook
7 Castlefields and Ditherington
8 Copthorne
9 Harlescott
10 Longden
11 Loton
12 Meole
13 Monkmoor
14 Porthill
15 Quarry and Coton Hill
16 Radbrook
17 Rea Valley
18 Sundorne
19 Tern
20 Underdale

Constituency
Local Authorities
Wards

0 1 2 km

N

© Crown copyright and database rights 2021 OS 100018289. You are permitted to use this data solely to enable you to respond to, or interact with, the organisation that provided you with the data. You are not permitted to copy, sub-licence, distribute or sell any of this data to third parties in any form. Third party rights to enforce the terms of this licence shall be reserved to OS.

Shrewsbury County Constituency

Boundary Commission for England - Initial Proposals for the West Midlands Region

Smethwick and Rowley Regis Borough Constituency - Electorate 71,249

Boundary Commission for England

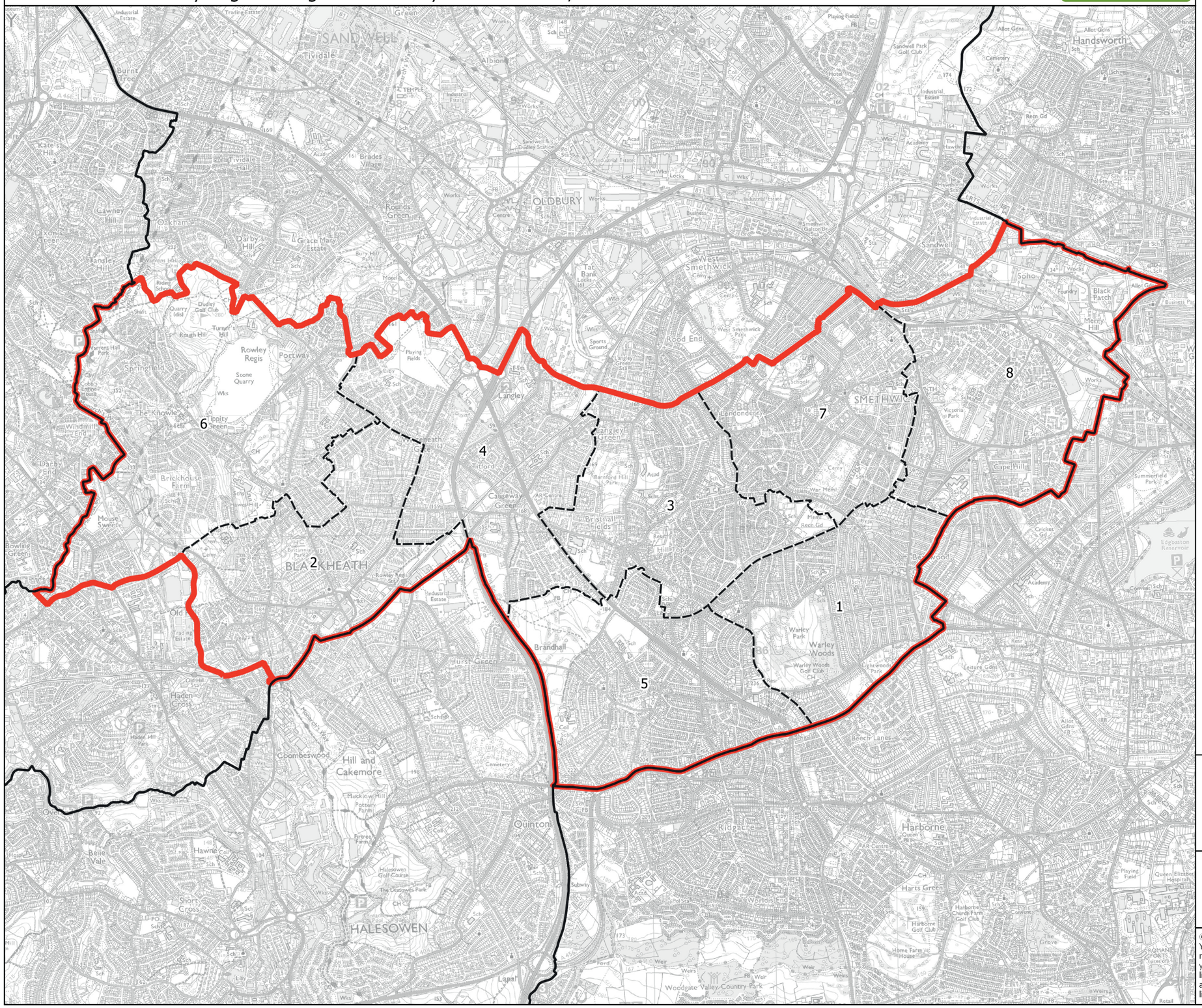

Wards:

1 Abbey
2 Blackheath (Part)
3 Bristnall
4 Langley
5 Old Warley
6 Rowley
7 Smethwick
8 Soho and Victoria

Constituency
Local Authorities
Wards

0 0.4 0.8 km

N

© Crown copyright and database rights 2021 OS 100018289. You are permitted to use this data solely to enable you to respond to, or interact with, the organisation that provided you with the data. You are not permitted to copy, sub-licence, distribute or sell any of this data to third parties in any form. Third party rights to enforce the terms of this licence shall be reserved to OS.

Smethwick and Rowley Regis Borough Constituency

Boundary Commission for England - Initial Proposals for the West Midlands Region

Solihull Borough Constituency - Electorate 70,537

Boundary Commission for England

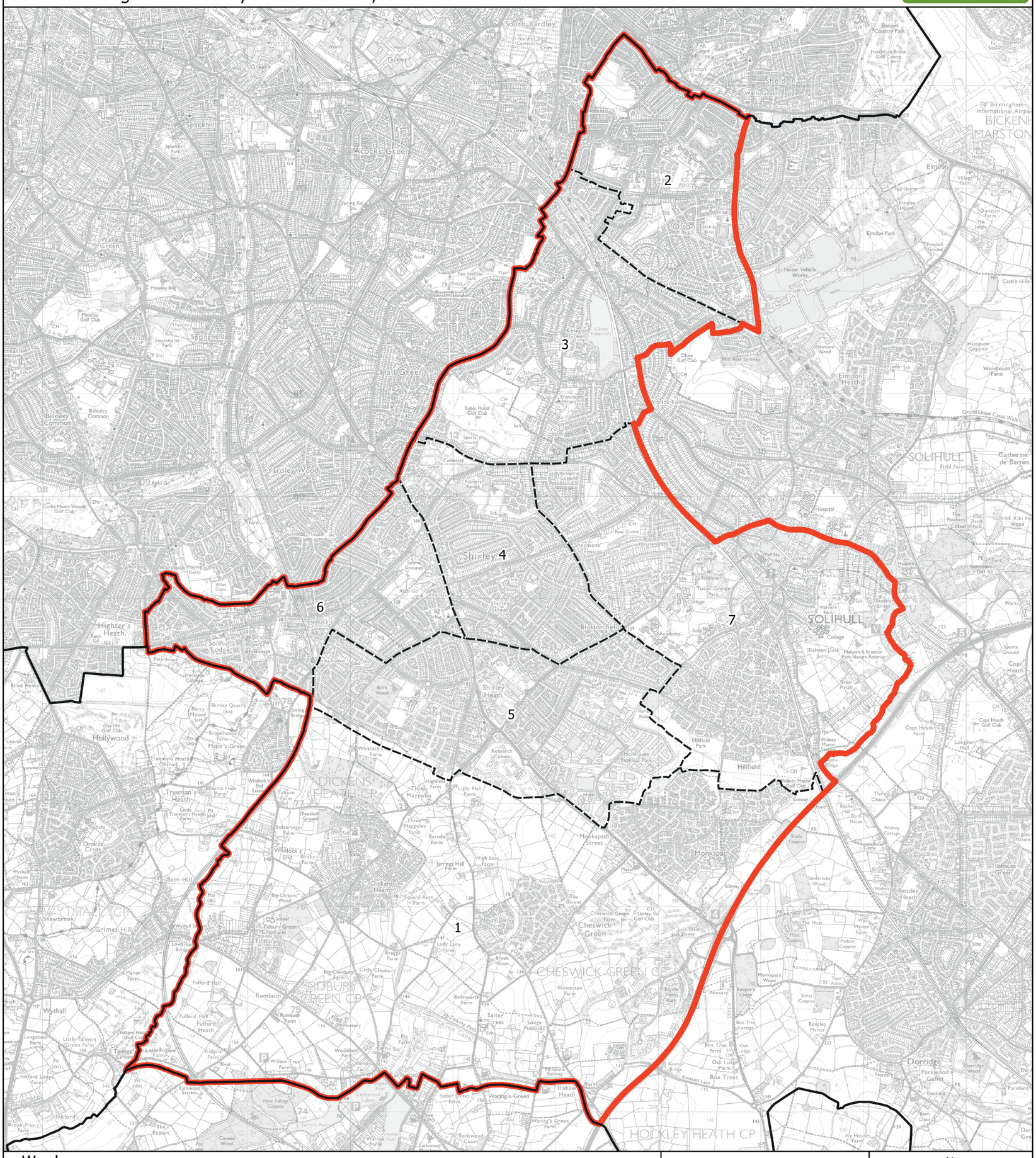

Wards:

1 Blythe
2 Lyndon
3 Olton
4 Shirley East
5 Shirley South
6 Shirley West
7 St. Alphege

Constituency
Local Authorities
Wards

N

0 0.5 1 km

© Crown copyright and database rights 2021 OS 100018289. You are permitted to use this data solely to enable you to respond to, or interact with, the organisation that provided you with the data. You are not permitted to copy, sub-licence, distribute or sell any of this data to third parties in any form. Third party rights to enforce the terms of this licence shall be reserved to OS.

Solihull Borough Constituency

Boundary Commission for England - Initial Proposals for the West Midlands Region

Stafford County Constituency - Electorate 70,537

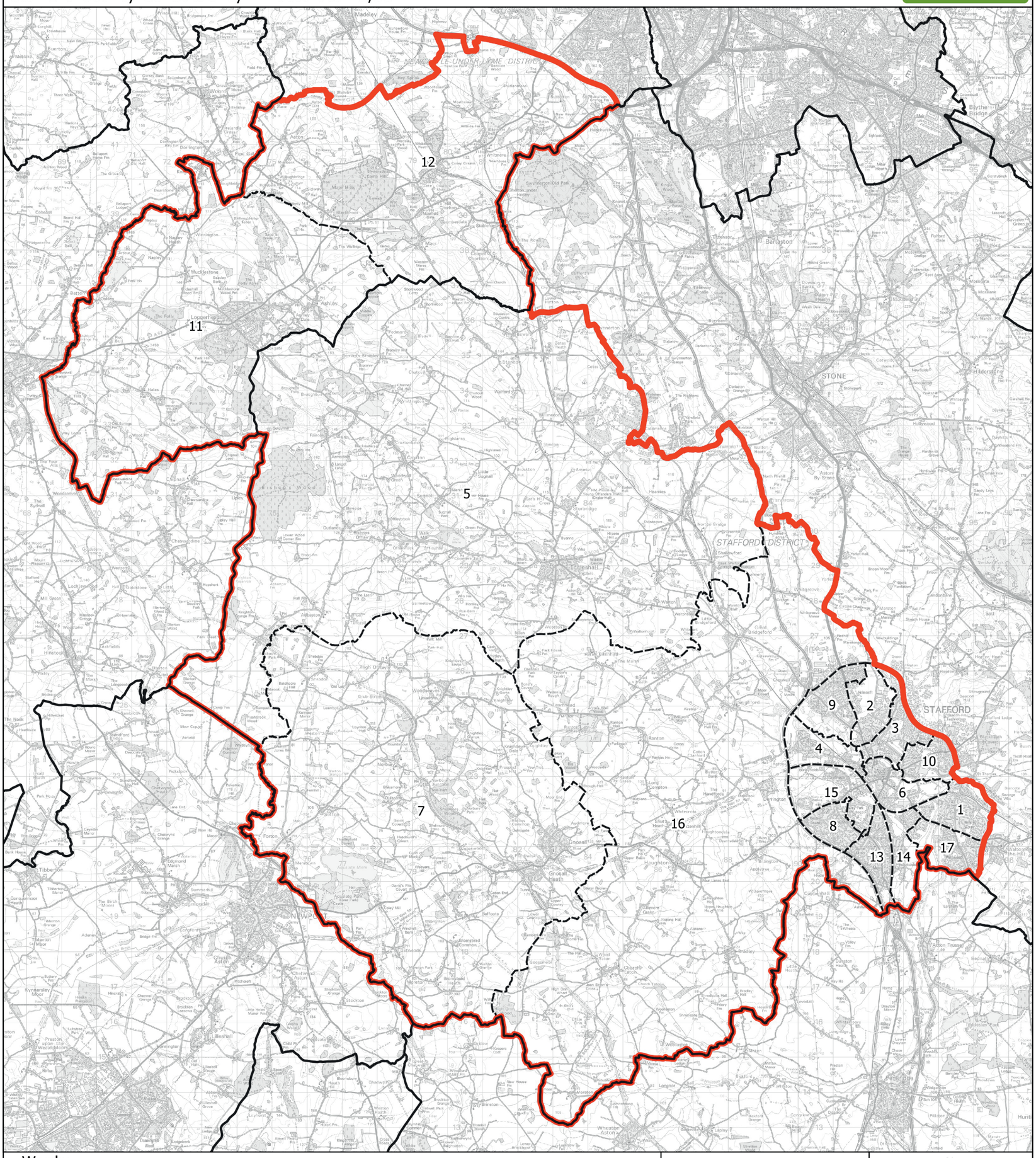

Wards:

1 Baswich
2 Common
3 Coton
4 Doxey & Castletown
5 Eccleshall
6 Forebridge
7 Gnosall & Woodseaves
8 Highfields & Western Downs
9 Holmcroft
10 Littleworth
11 Loggerheads
12 Maer & Whitmore
13 Manor
14 Penkside
15 Rowley
16 Seighford & Church Eaton
17 Weeping Cross & Wildwood

Constituency
Local Authorities
Wards

N

0 1 2 km

© Crown copyright and database rights 2021 OS 100018289. You are permitted to use this data solely to enable you to respond to, or interact with, the organisation that provided you with the data. You are not permitted to copy, sub-licence, distribute or sell any of this data to third parties in any form. Third party rights to enforce the terms of this licence shall be reserved to OS.

Stafford County Constituency

Boundary Commission for England - Initial Proposals for the West Midlands Region

Staffordshire Moorlands County Constituency - Electorate 70,113

Boundary Commission for England

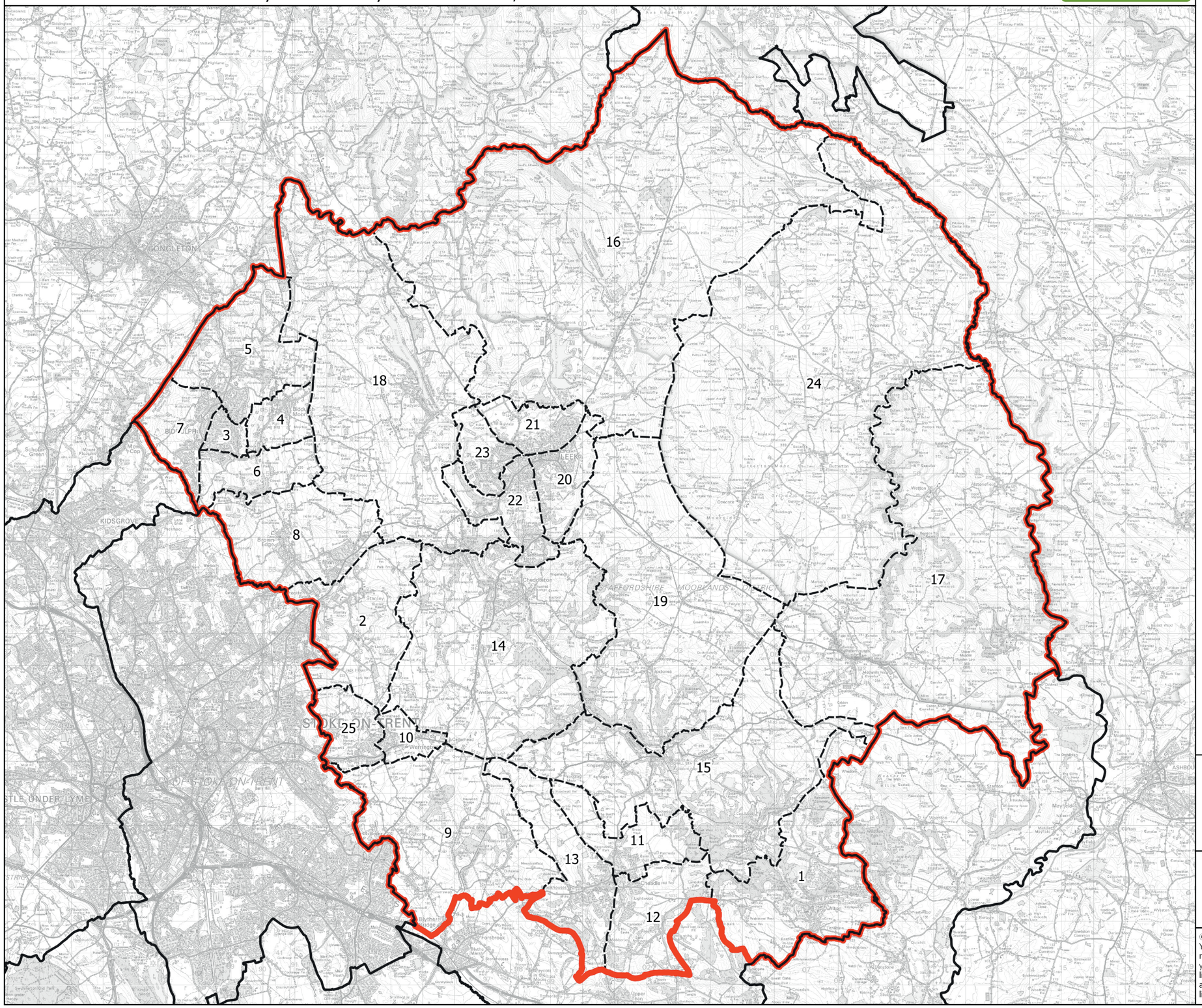

Wards:

1 Alton
2 Bagnall and Stanley
3 Biddulph East
4 Biddulph Moor
5 Biddulph North
6 Biddulph South
7 Biddulph West
8 Brown Edge and Endon
9 Caverswall
10 Cellarhead
11 Cheadle North East
12 Cheadle South East
13 Cheadle West
14 Cheddleton
15 Churnet
16 Dane
17 Hamps Valley
18 Horton
19 Ipstones
20 Leek East
21 Leek North
22 Leek South
23 Leek West
24 Manifold
25 Werrington

Constituency
Local Authorities
Wards

0 1 2 km

N

© Crown copyright and database rights 2021 OS 100018289. You are permitted to use this data solely to enable you to respond to, or interact with, the organisation that provided you with the data. You are not permitted to copy, sub-licence, distribute or sell any of this data to third parties in any form. Third party rights to enforce the terms of this licence shall be reserved to OS.

Staffordshire Moorlands County Constituency

Boundary Commission for England - Initial Proposals for the West Midlands Region

Stoke-on-Trent Central Borough Constituency - Electorate 70,550

Boundary Commission for England

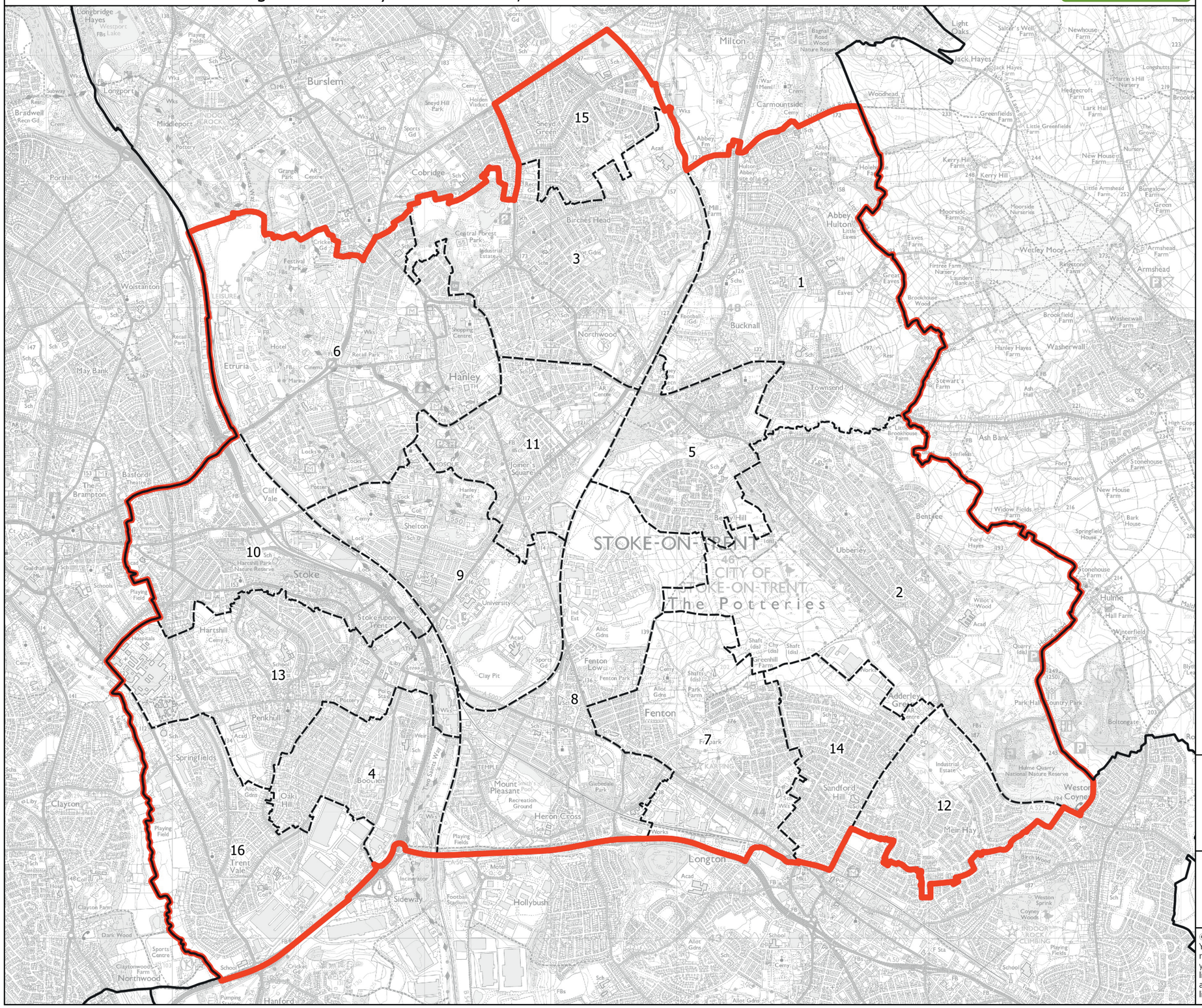

Wards:

1 Abbey Hulton and Townsend
2 Bentilee and Ubberley
3 Birches Head and Central Forest Park
4 Boothen and Oak Hill
5 Eaton Park
6 Etruria and Hanley
7 Fenton East
8 Fenton West and Mount Pleasant
9 Hanley Park and Shelton
10 Hartshill and Basford
11 Joiner's Square
12 Meir Hay
13 Penkhull and Stoke
14 Sandford Hill
15 Sneyd Green
16 Springfields and Trent Vale

Constituency
Local Authorities
Wards

0 0.4 0.8 km

N

© Crown copyright and database rights 2021 OS 100018289. You are permitted to use this data solely to enable you to respond to, or interact with, the organisation that provided you with the data. You are not permitted to copy, sub-licence, distribute or sell any of this data to third parties in any form. Third party rights to enforce the terms of this licence shall be reserved to OS.

Stoke-on-Trent Central Borough Constituency

Boundary Commission for England - Initial Proposals for the West Midlands Region

Stoke-on-Trent North Borough Constituency - Electorate 69,821

Boundary Commission for England

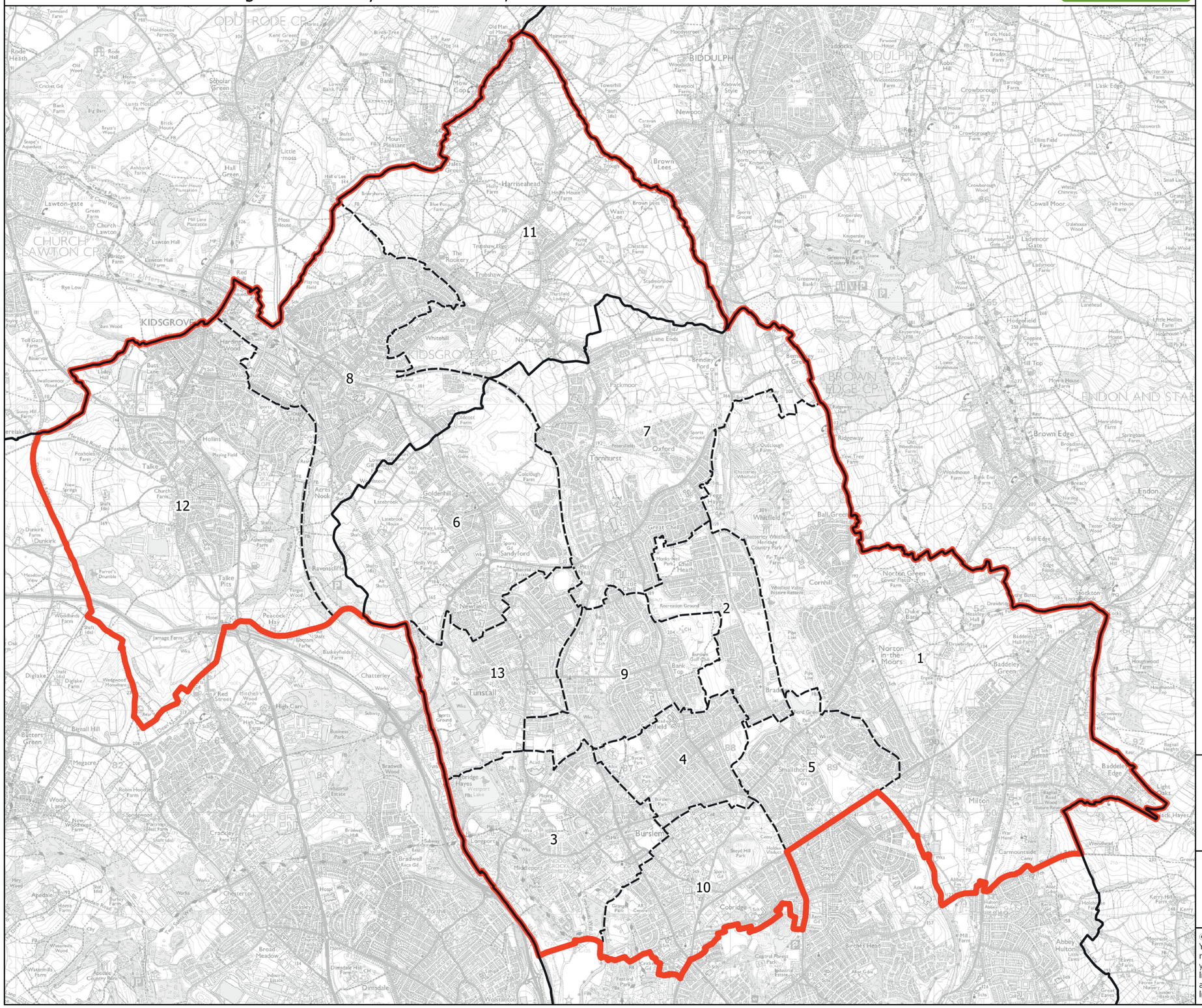

Wards:

1 Baddeley, Milton and Norton
2 Bradeley and Chell Heath
3 Burslem Central
4 Burslem Park
5 Ford Green and Smallthorne
6 Goldenhill and Sandyford
7 Great Chell and Packmoor
8 Kidsgrove & Ravenscliffe
9 Little Chell and Stanfield
10 Moorcroft
11 Newchapel & Mow Cop
12 Talke & Butt Lane
13 Tunstall

© Crown copyright and database rights 2021 OS 100018289. You are permitted to use this data solely to enable you to respond to, or interact with, the organisation that provided you with the data. You are not permitted to copy, sub-licence, distribute or sell any of this data to third parties in any form. Third party rights to enforce the terms of this licence shall be reserved to OS.

Stoke-on-Trent North Borough Constituency

Boundary Commission for England - Initial Proposals for the West Midlands Region

Stoke-on-Trent South County Constituency - Electorate 69,831

Boundary Commission for England

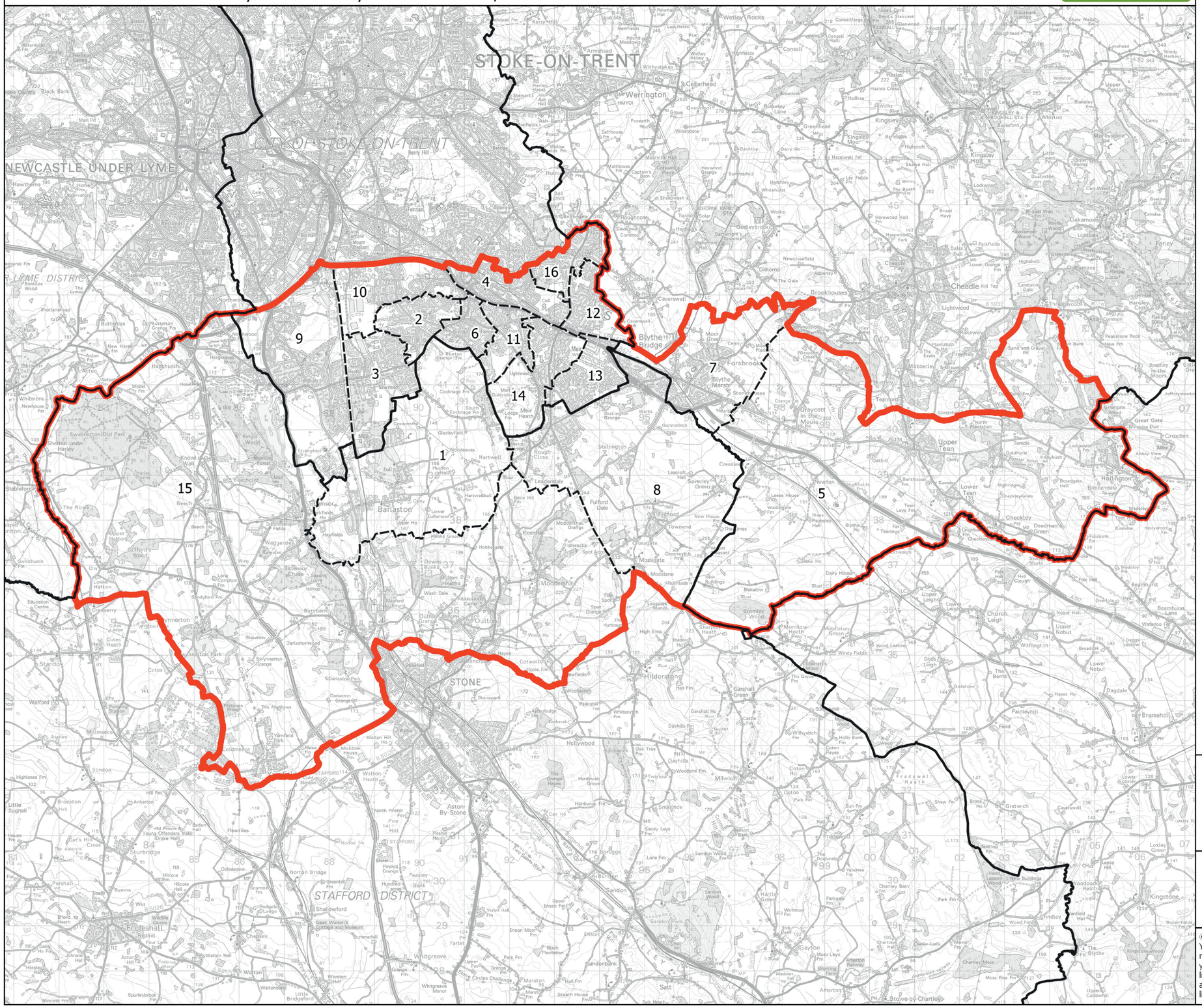

Wards:

1 Barlaston
2 Blurton East
3 Blurton West and Newstead
4 Broadway and Longton East
5 Checkley
6 Dresden and Florence
7 Forsbrook
8 Fulford
9 Hanford and Trentham
10 Hollybush and Longton West
11 Lightwood North and Normacot
12 Meir North
13 Meir Park
14 Meir South
15 Swynnerton & Oulton
16 Weston Coyney

Constituency
Local Authorities
Wards

0 1 2 km

N

© Crown copyright and database rights 2021 OS 100018289. You are permitted to use this data solely to enable you to respond to, or interact with, the organisation that provided you with the data. You are not permitted to copy, sub-licence, distribute or sell any of this data to third parties in any form. Third party rights to enforce the terms of this licence shall be reserved to OS.

Stoke-on-Trent South County Constituency

Boundary Commission for England - Initial Proposals for the West Midlands Region

Stone and Great Wyrley County Constituency - Electorate 70,701

Boundary Commission for England

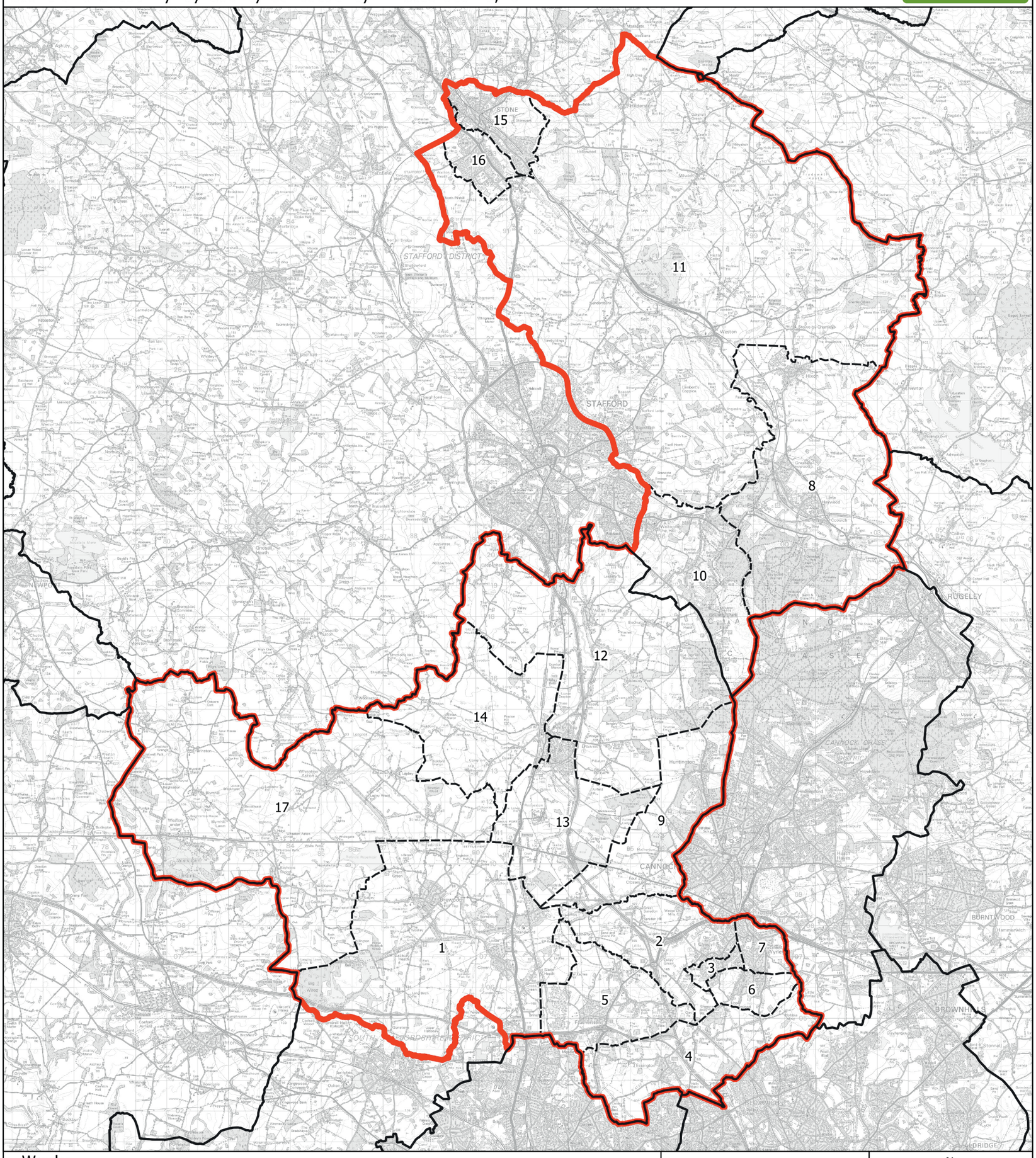

Wards:

1 Brewood and Coven
2 Cheslyn Hay North and Saredon
3 Cheslyn Hay South
4 Essington
5 Featherstone and Shareshill
6 Great Wyrley Landywood
7 Great Wyrley Town
8 Haywood & Hixon
9 Huntington and Hatherton
10 Milford
11 Milwich
12 Penkridge North East and Acton Trussell
13 Penkridge South East
14 Penkridge West
15 St. Michael's & Stonefield
16 Walton
17 Wheaton Aston, Bishopswood and Lapley

Constituency
Local Authorities
Wards

N

0 1 2 km

© Crown copyright and database rights 2021 OS 100018289. You are permitted to use this data solely to enable you to respond to, or interact with, the organisation that provided you with the data. You are not permitted to copy, sub-licence, distribute or sell any of this data to third parties in any form. Third party rights to enforce the terms of this licence shall be reserved to OS.

Stone and Great Wyrley County Constituency

Boundary Commission for England - Initial Proposals for the West Midlands Region

Stourbridge Borough Constituency - Electorate 69,840

Boundary Commission for England

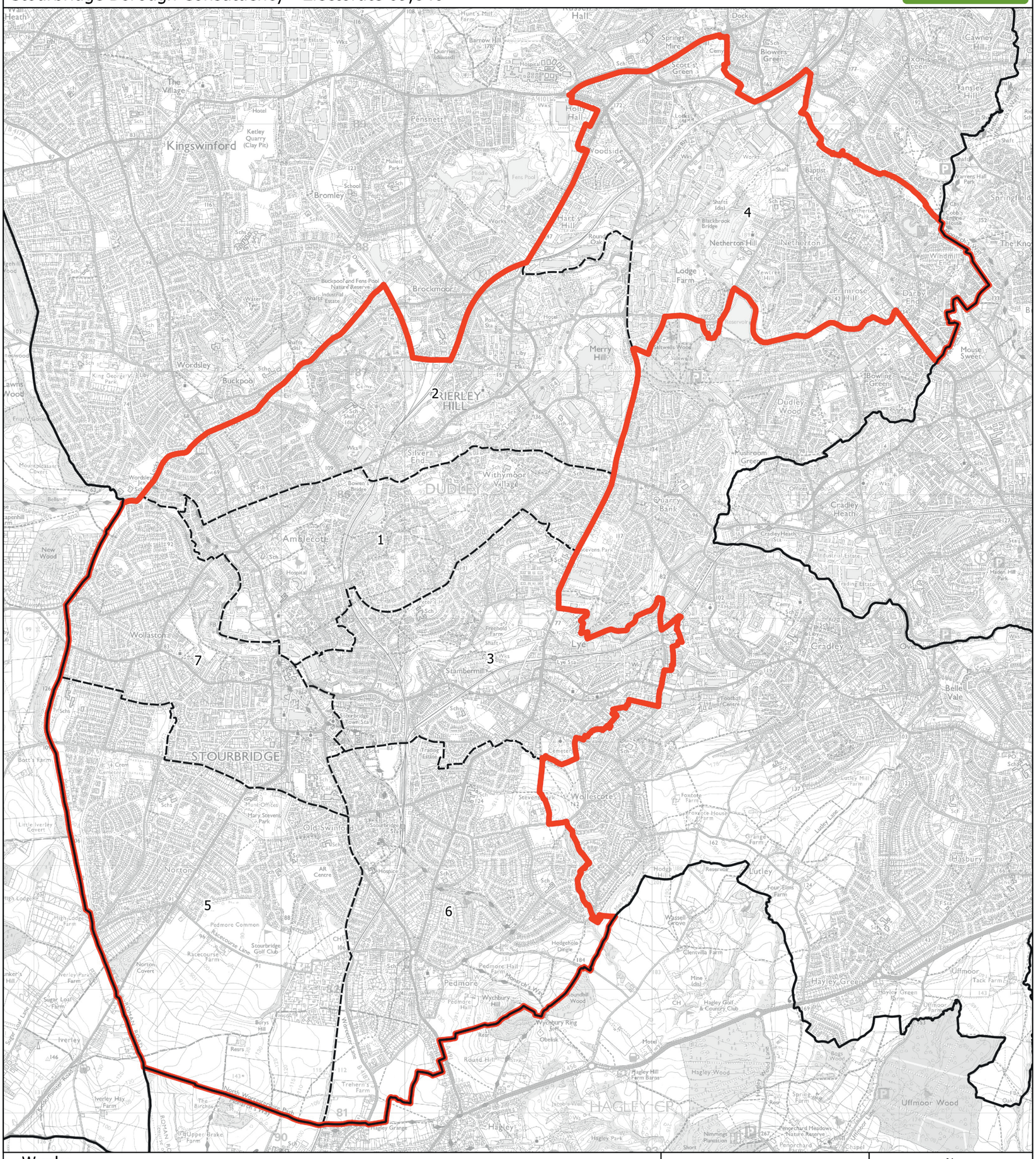

Wards:

1 Amblecote
2 Brierley Hill
3 Lye and Stourbridge North
4 Netherton, Woodside and St. Andrews
5 Norton
6 Pedmore and Stourbridge East
7 Wollaston and Stourbridge Town

Constituency
Local Authorities
Wards

N

0 0.4 0.8 km

© Crown copyright and database rights 2021 OS 100018289. You are permitted to use this data solely to enable you to respond to, or interact with, the organisation that provided you with the data. You are not permitted to copy, sub-licence, distribute or sell any of this data to third parties in any form. Third party rights to enforce the terms of this licence shall be reserved to OS.

Stourbridge Borough Constituency

Boundary Commission for England - Initial Proposals for the West Midlands Region

Stratford-on-Avon County Constituency - Electorate 72,388

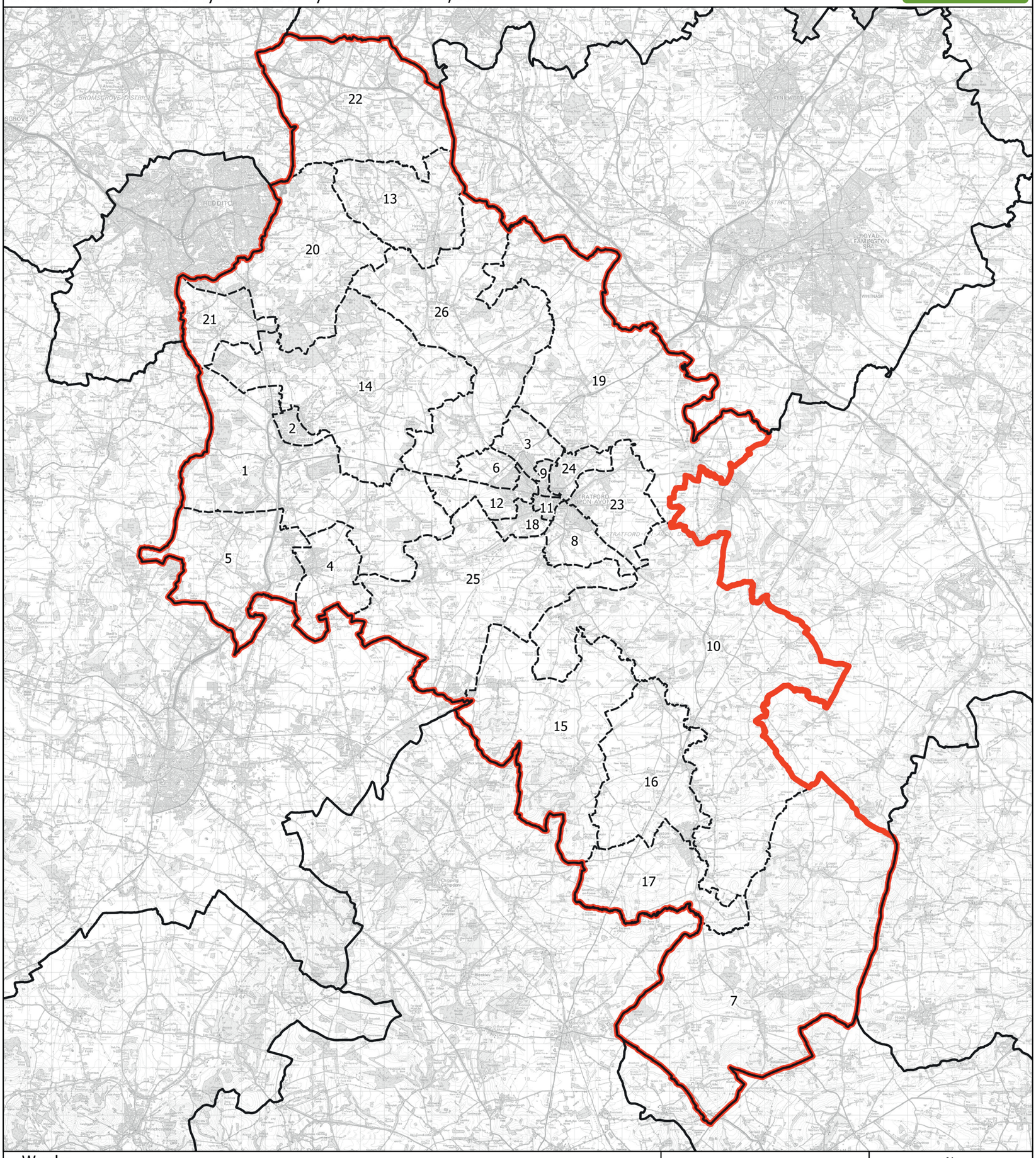

Wards:

1 Alcester & Rural
2 Alcester Town
3 Avenue
4 Bidford East
5 Bidford West & Salford
6 Bishopton
7 Brailes & Compton
8 Bridgetown
9 Clopton
10 Ettington
11 Guildhall
12 Hathaway
13 Henley-in-Arden
14 Kinwarton
15 Quinton
16 Shipston North
17 Shipston South
18 Shottery
19 Snitterfield
20 Studley with Mappleborough Green
21 Studley with Sambourne
22 Tanworth-in-Arden
23 Tiddington
24 Welcombe
25 Welford-on-Avon
26 Wotton Wawen

Constituency
Local Authorities
Wards

N

0 2 4 km

© Crown copyright and database rights 2021 OS 100018289. You are permitted to use this data solely to enable you to respond to, or interact with, the organisation that provided you with the data. You are not permitted to copy, sub-licence, distribute or sell any of this data to third parties in any form. Third party rights to enforce the terms of this licence shall be reserved to OS.

Stratford-on-Avon County Constituency

Boundary Commission for England - Initial Proposals for the West Midlands Region

Sutton Coldfield Borough Constituency - Electorate 74,584

Boundary Commission for England

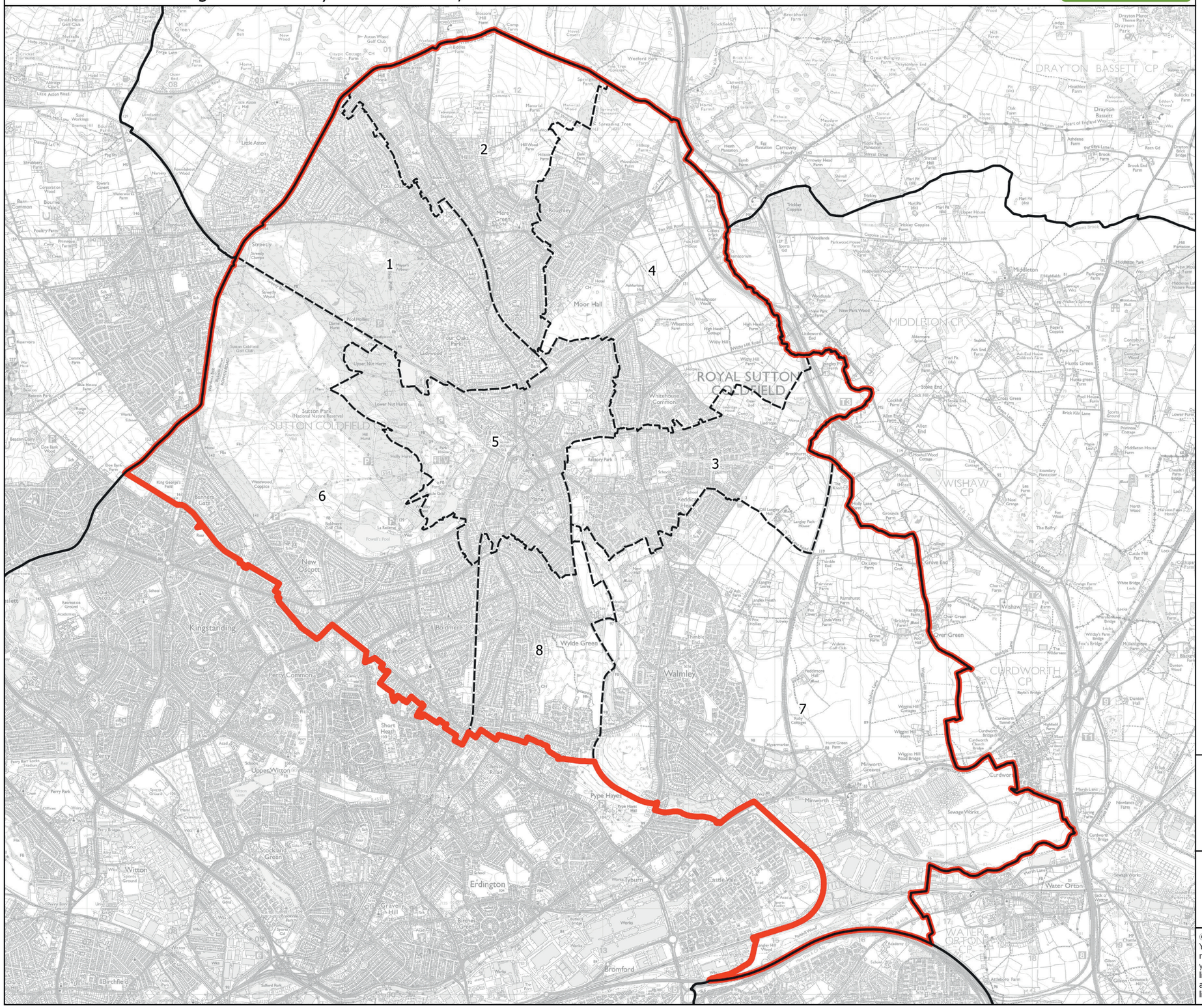

Wards:

1 Sutton Four Oaks
2 Sutton Mere Green
3 Sutton Reddicap
4 Sutton Roughley
5 Sutton Trinity
6 Sutton Vesey
7 Sutton Walmley & Minworth
8 Sutton Wylde Green

Constituency
Local Authorities
Wards

0 0.6 1.2 km

N

© Crown copyright and database rights 2021 OS 100018289. You are permitted to use this data solely to enable you to respond to, or interact with, the organisation that provided you with the data. You are not permitted to copy, sub-licence, distribute or sell any of this data to third parties in any form. Third party rights to enforce the terms of this licence shall be reserved to OS.

Sutton Coldfield Borough Constituency

Boundary Commission for England - Initial Proposals for the West Midlands Region

Tamworth County Constituency - Electorate 74,742

Boundary Commission for England

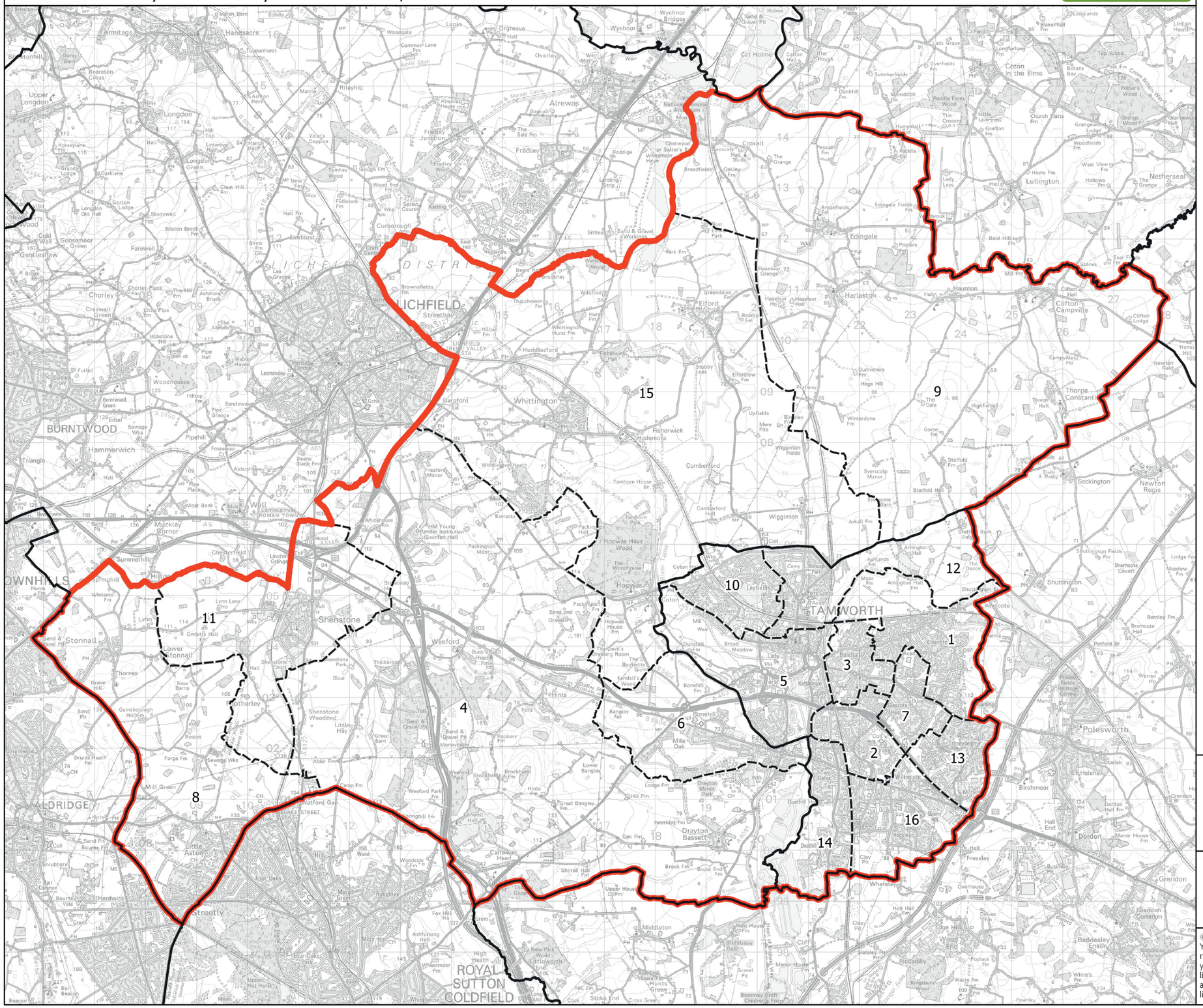

Wards:

1 Amington
2 Belgrave
3 Bolehall
4 Bourne Vale
5 Castle
6 Fazeley
7 Glascote
8 Little Aston & Stonnall
9 Mease Valley
10 Mercian
11 Shenstone
12 Spital
13 Stonydelph
14 Trinity
15 Whittington & Streethay
16 Wilnecote

Constituency
Local Authorities
Wards

0 1 2 km

N

© Crown copyright and database rights 2021 OS 100018289. You are permitted to use this data solely to enable you to respond to, or interact with, the organisation that provided you with the data. You are not permitted to copy, sub-licence, distribute or sell any of this data to third parties in any form. Third party rights to enforce the terms of this licence shall be reserved to OS.

Tamworth County Constituency

Boundary Commission for England - Initial Proposals for the West Midlands Region

Telford Borough Constituency - Electorate 70,768

Boundary Commission for England

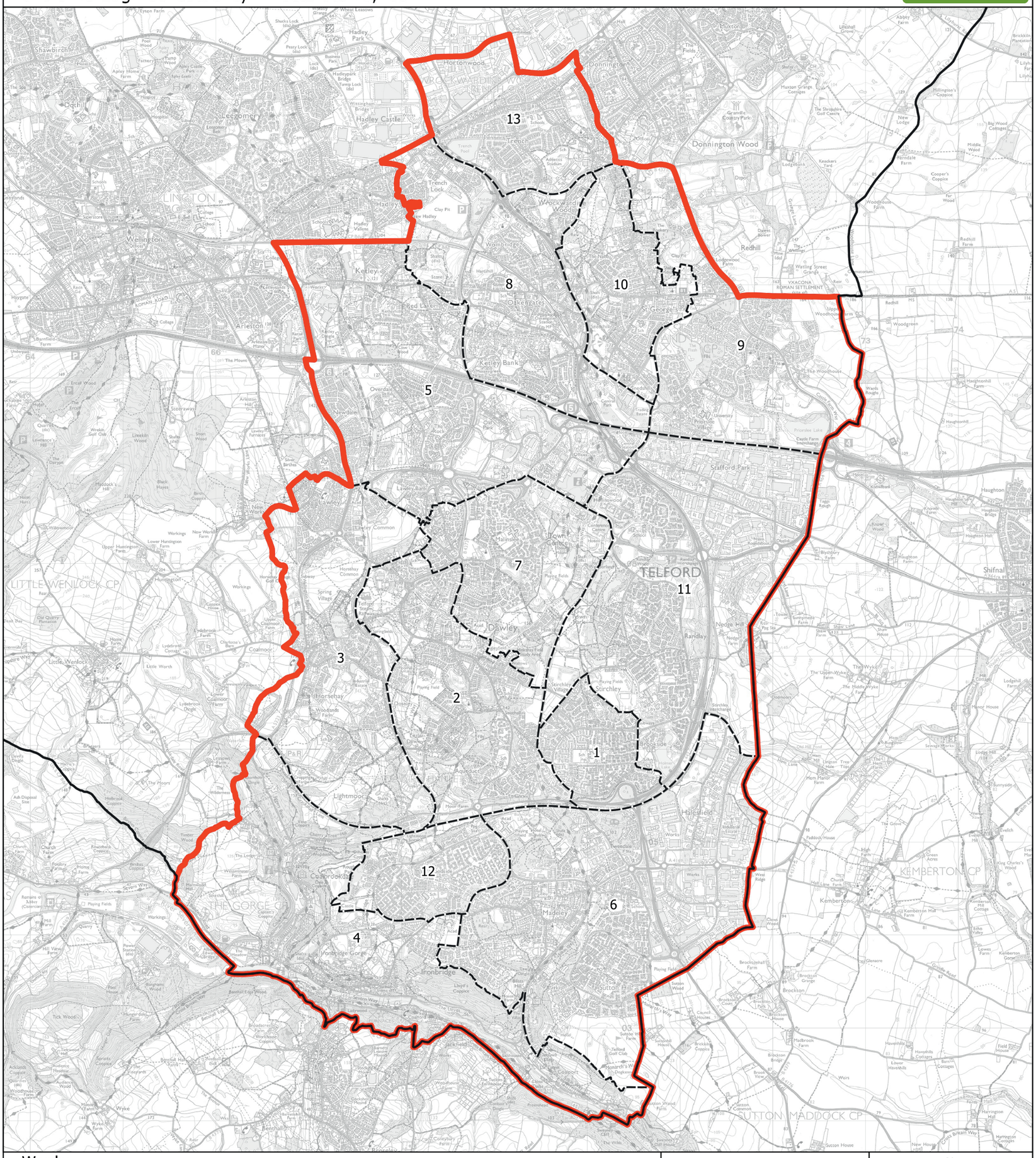

Wards:

1 Brookside
2 Dawley & Aqueduct
3 Horsehay & Lightmoor
4 Ironbridge Gorge
5 Ketley & Overdale
6 Madeley & Sutton Hill
7 Malinslee & Dawley Bank
8 Oakengates & Ketley Bank
9 Priorslee
10 St. Georges
11 The Nedge
12 Woodside
13 Wrockwardine Wood & Trench

Constituency
Local Authorities
Wards

N

0 0.6 1.2 km

© Crown copyright and database rights 2021 OS 100018289. You are permitted to use this data solely to enable you to respond to, or interact with, the organisation that provided you with the data. You are not permitted to copy, sub-licence, distribute or sell any of this data to third parties in any form. Third party rights to enforce the terms of this licence shall be reserved to OS.

Telford Borough Constituency

Boundary Commission for England - Initial Proposals for the West Midlands Region

Walsall Borough Constituency - Electorate 71,237

Boundary Commission for England

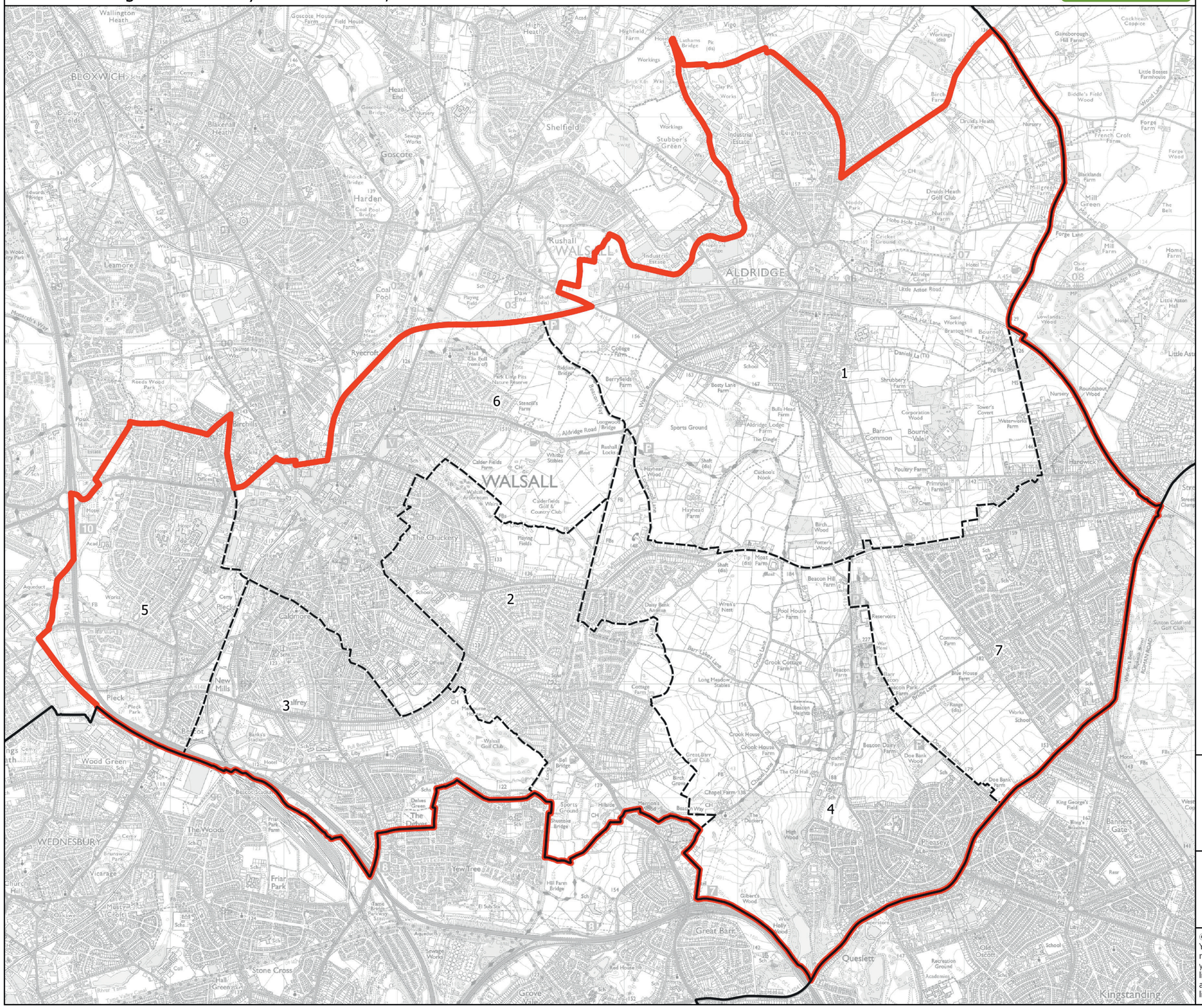
1
2
3
4
5
6
7
WALSALL
ALDRIDGE
BLOXWICH
WEDNESBURY
Pelsall
Brownhills
Great Barr
Queslett
Kingstanding
Pheasey
Streetly
Shelfield
Rushall
Pleck
Bescot
Goscote
Harden
Leamore
Birchills
Caldmore
New Mills
Wood Green
Stone Cross
Yew Tree
Friar Park
Beacon Hill Farm
Beacon Park Farm
Beacon Dairy Farm
Pool House Farm
Crook Cottage Farm
Crook House Farm
Druids Heath Golf Club
Calderfields Golf & Country Club
Walsall Golf Club
Sutton Coldfield Golf Club
Sports Ground
Cricket Ground
Industrial Estate
Reservoirs
Cemy
Sch
Hotel
Hosp
Nursery
Playing Fields
Schools
Acad
Aqueduct
Sewage Works
Weir
Bridge
Lock
Wharf
Canal
Footbridge
Tunnel
Tip (dis)
Shaft (dis)
Pit (dis)
Quarry
Workings
Clay Pit
Brick Kiln
Wks
Ruins
Mast
Tower
Pylon
Fountain
Fingerpost
Milepost
Post Box
Post Office
Telephone
Pub
Cafe
Shop
Garage
Station
Tram Stop
Bus Station
Car Park
Recreation Ground
Academy
Golf Course
Stadium
Theatre
Cinema
Museum
Library
Church
Chapel
Mosque
Synagogue
Monument
Cross
Fountain
Pond
Lake
Reservoir
Spring
Well
Cliff
Quarry
Sand Pit
Gravel Pit
Landfill
Open Space
Woodland
Scrub
Heath
Moor
Marsh
Bog
Reed Bed
Orchard
Vineyard
Allotments
Cemetery
Golf Course
Sports Ground
Playing Fields
Schools
Hospital
Nursing Home
Residential Home
Prison
Barracks
Military Base
Airfield
Heliport
Helipad
Landing Strip
Wharf
Dock
Harbour
Pier
Jetty
Slipway
Lighthouse
Beacon
Mast
Tower
Pylon
Substation
Transformer
Power Station
Wind Farm
Water Tower
Gas Holder
Chimney
Factory
Warehouse
Office
Industrial Estate
Business Park
Retail Park
Shopping Centre
Market
Supermarket
Petrol Station
Garage
Car Park
Bus Station
Railway Station
Tram Stop
Level Crossing
Tunnel
Bridge
Footbridge
Viaduct
Aqueduct
Weir
Lock
Wharf
Canal
River
Stream
Ditch
Drain
Culvert

Boundary Commission for England - Initial Proposals for the West Midlands Region

Warwick and Leamington Borough Constituency - Electorate 72,784

Boundary Commission for England

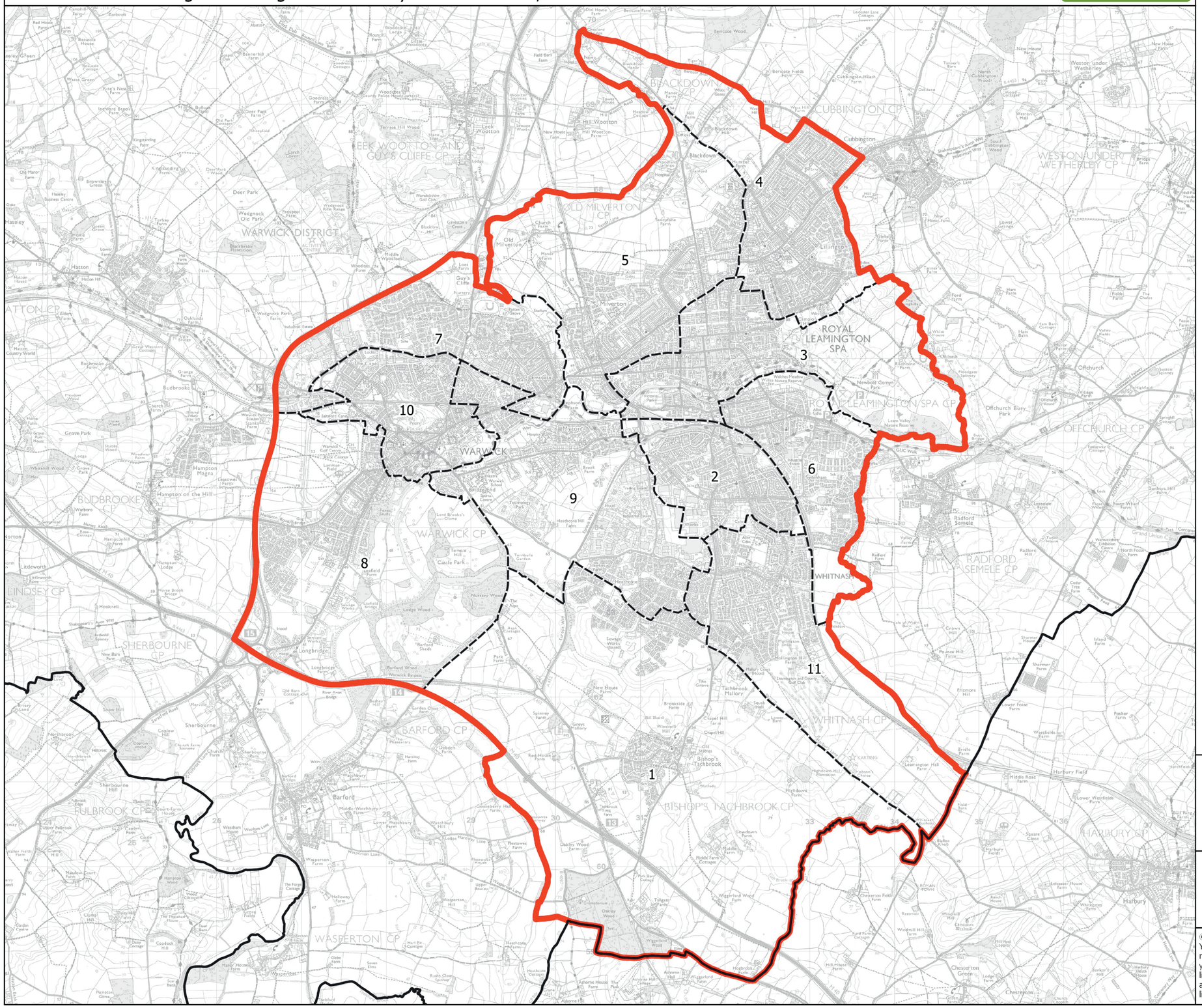

Wards:

1 Bishop's Tachbrook
2 Leamington Brunswick
3 Leamington Clarendon
4 Leamington Lillington
5 Leamington Milverton
6 Leamington Willes
7 Warwick All Saints & Woodloes
8 Warwick Aylesford
9 Warwick Myton & Heathcote
10 Warwick Saltisford
11 Whitnash

Constituency
Local Authorities
Wards

0 0.6 1.2 km

N

© Crown copyright and database rights 2021 OS 100018289. You are permitted to use this data solely to enable you to respond to, or interact with, the organisation that provided you with the data. You are not permitted to copy, sub-licence, distribute or sell any of this data to third parties in any form. Third party rights to enforce the terms of this licence shall be reserved to OS.

Warwick and Leamington Borough Constituency

Boundary Commission for England - Initial Proposals for the West Midlands Region

West Bromwich East Borough Constituency - Electorate 71,832

Boundary Commission for England

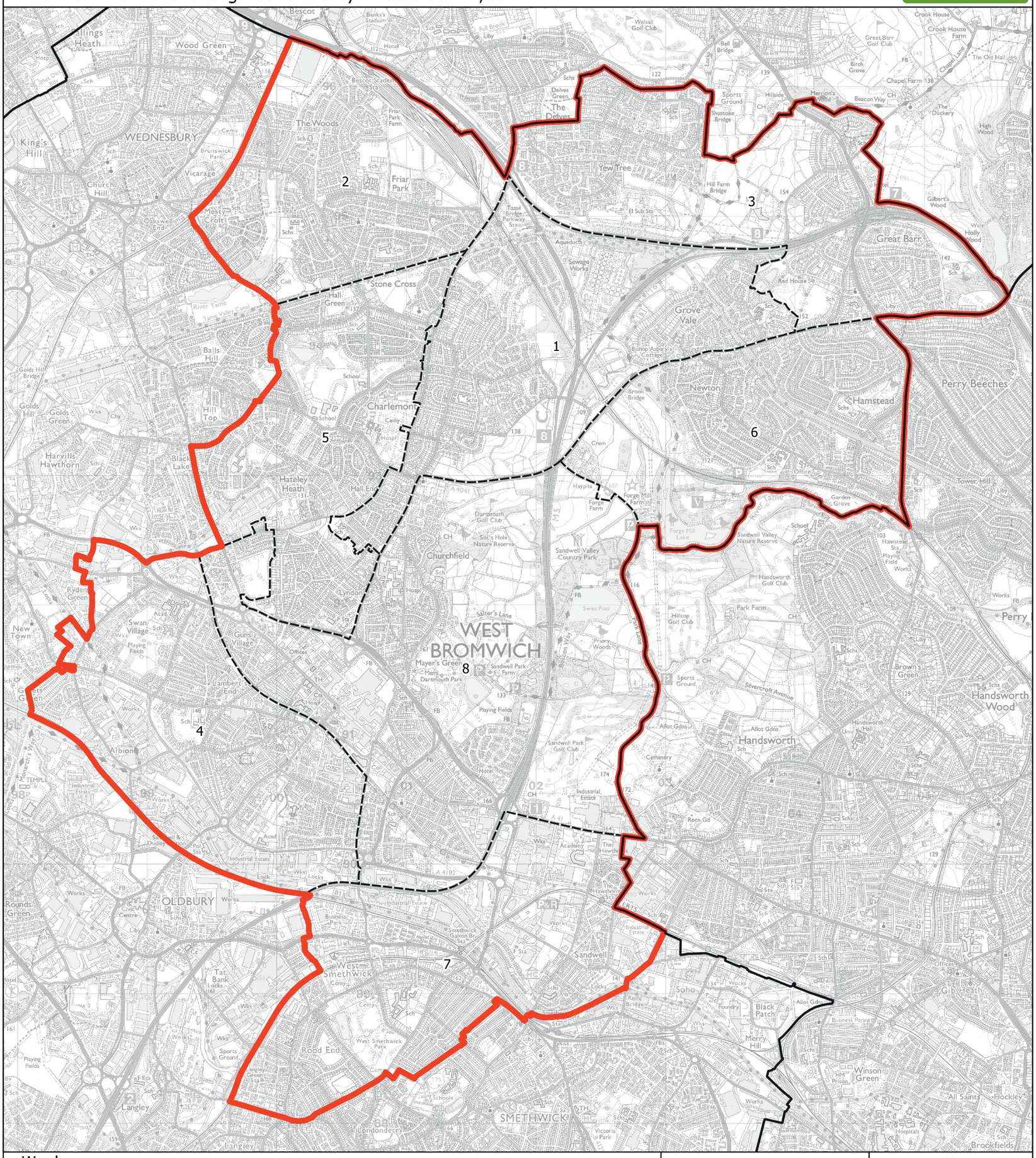

Wards:

1 Charlemont with Grove Vale
2 Friar Park
3 Great Barr with Yew Tree
4 Greets Green and Lyng
5 Hateley Heath
6 Newton
7 St. Pauls
8 West Bromwich Central

Constituency
Local Authorities
Wards

N

0 0.4 0.8 km

© Crown copyright and database rights 2021 OS 100018289. You are permitted to use this data solely to enable you to respond to, or interact with, the organisation that provided you with the data. You are not permitted to copy, sub-licence, distribute or sell any of this data to third parties in any form. Third party rights to enforce the terms of this licence shall be reserved to OS.

West Bromwich East Borough Constituency

Boundary Commission for England - Initial Proposals for the West Midlands Region

West Bromwich West Borough Constituency - Electorate 74,140

Boundary Commission for England

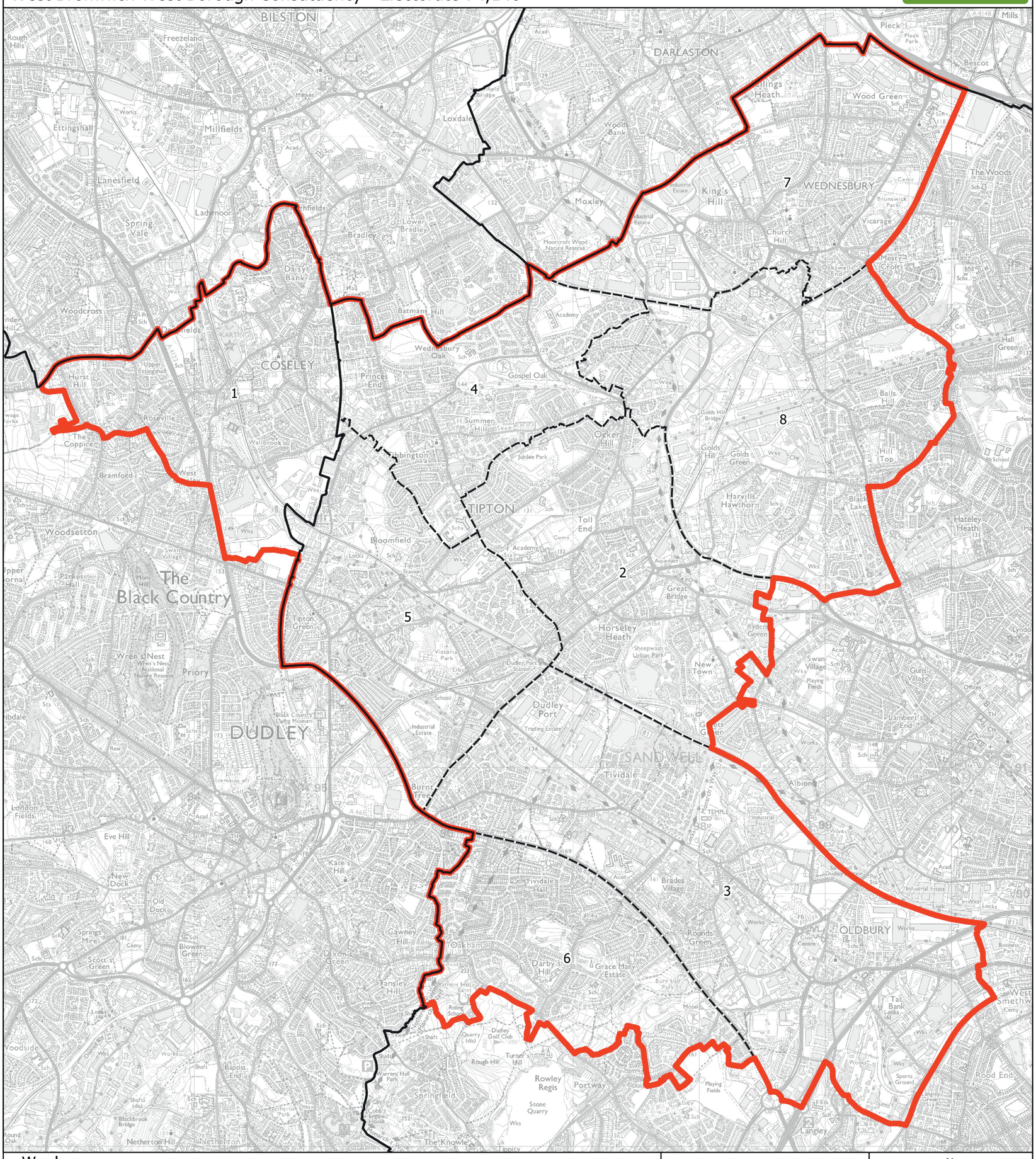

Wards:

1 Coseley East
2 Great Bridge
3 Oldbury
4 Princes End
5 Tipton Green
6 Tividale
7 Wednesbury North
8 Wednesbury South

Constituency
Local Authorities
Wards

N

0 0.4 0.8 km

© Crown copyright and database rights 2021 OS 100018289. You are permitted to use this data solely to enable you to respond to, or interact with, the organisation that provided you with the data. You are not permitted to copy, sub-licence, distribute or sell any of this data to third parties in any form. Third party rights to enforce the terms of this licence shall be reserved to OS.

West Bromwich West Borough Constituency

Boundary Commission for England - Initial Proposals for the West Midlands Region

West Worcestershire County Constituency - Electorate 76,638

Boundary Commission for England

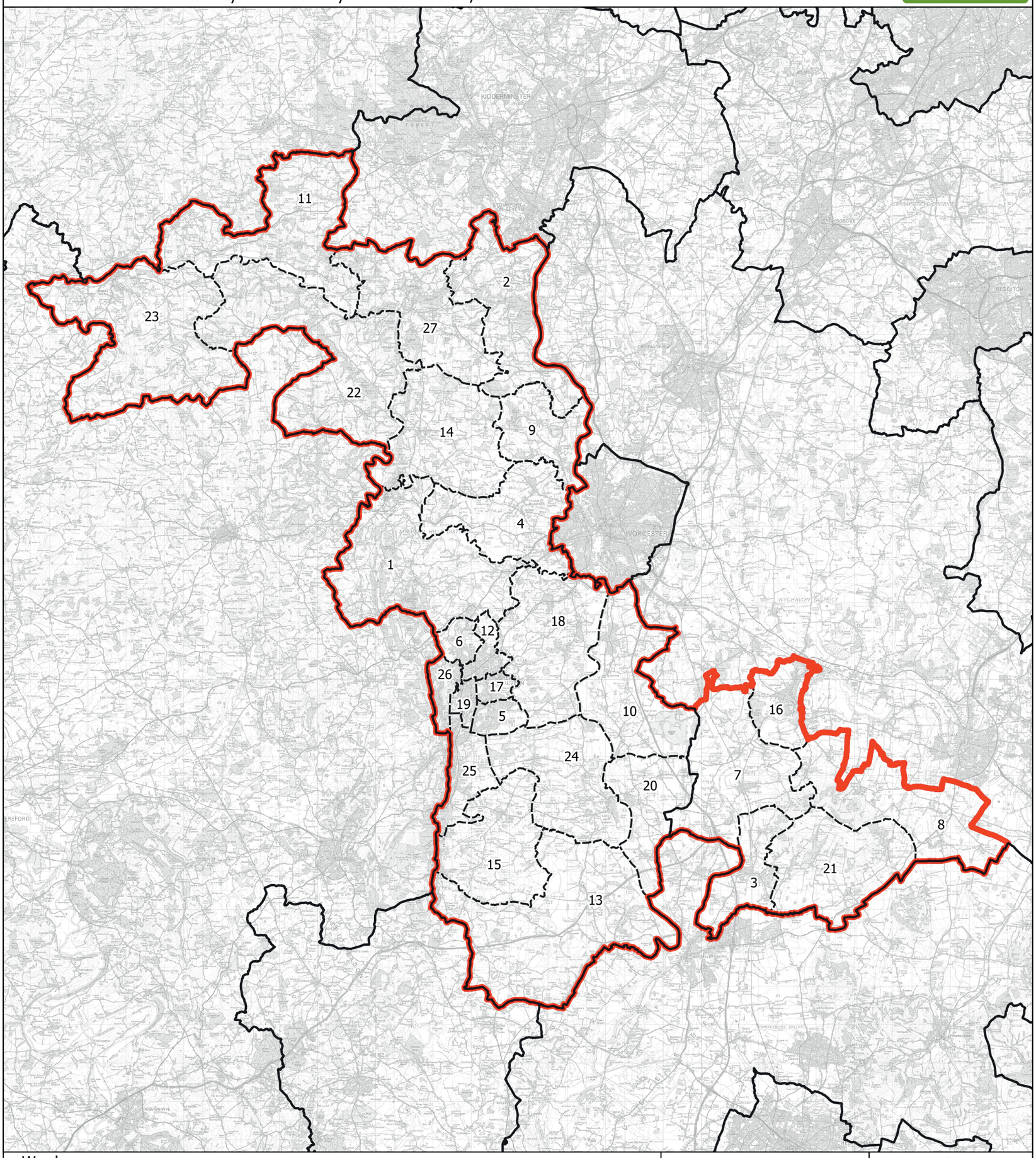

Wards:

1 Alfrick and Leigh
2 Baldwin
3 Bredon
4 Broadheath
5 Chase
6 Dyson Perrins
7 Eckington
8 Elmley Castle and Somerville
9 Hallow
10 Kempsey
11 Lindridge
12 Link
13 Longdon
14 Martley
15 Morton
16 Pershore
17 Pickersleigh
18 Powick
19 Priory
20 Ripple
21 South Bredon Hill
22 Teme Valley
23 Tenbury
24 Upton and Hanley
25 Wells
26 West
27 Woodbury

Constituency
Local Authorities
Wards

N

0 2 4 km

© Crown copyright and database rights 2021 OS 100018289. You are permitted to use this data solely to enable you to respond to, or interact with, the organisation that provided you with the data. You are not permitted to copy, sub-licence, distribute or sell any of this data to third parties in any form. Third party rights to enforce the terms of this licence shall be reserved to OS.

West Worcestershire County Constituency

Boundary Commission for England - Initial Proposals for the West Midlands Region

Wolverhampton North East Borough Constituency - Electorate 70,449

Boundary Commission for England

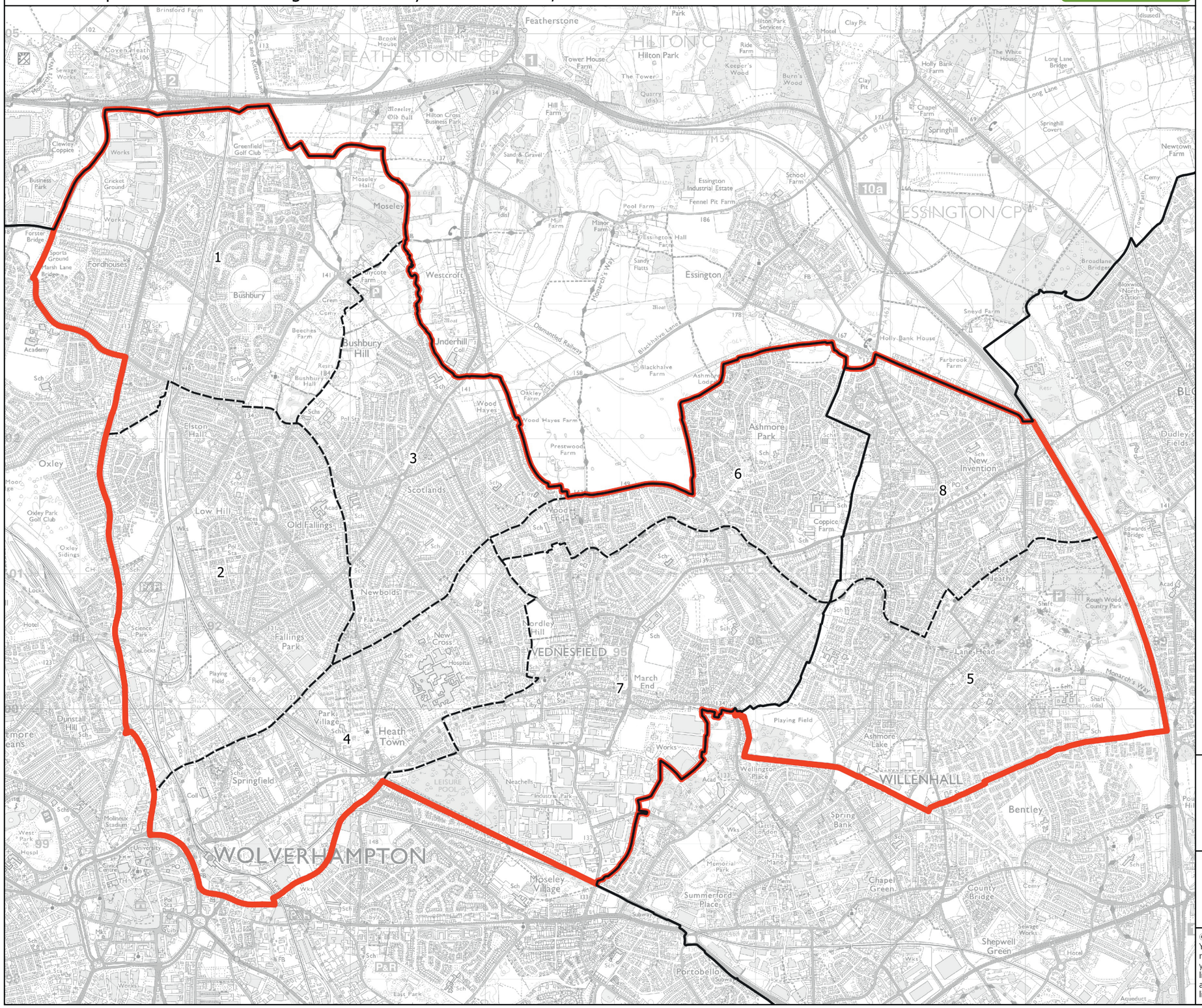

Wards:

1 Bushbury North
2 Bushbury South and Low Hill
3 Fallings Park
4 Heath Town
5 Short Heath
6 Wednesfield North
7 Wednesfield South
8 Willenhall North

Constituency
Local Authorities
Wards

0 0.4 0.8 km

N

© Crown copyright and database rights 2021 OS 100018289. You are permitted to use this data solely to enable you to respond to, or interact with, the organisation that provided you with the data. You are not permitted to copy, sub-licence, distribute or sell any of this data to third parties in any form. Third party rights to enforce the terms of this licence shall be reserved to OS.

Wolverhampton North East Borough Constituency

Boundary Commission for England - Initial Proposals for the West Midlands Region

Wolverhampton South East Borough Constituency - Electorate 75,685

Boundary Commission for England

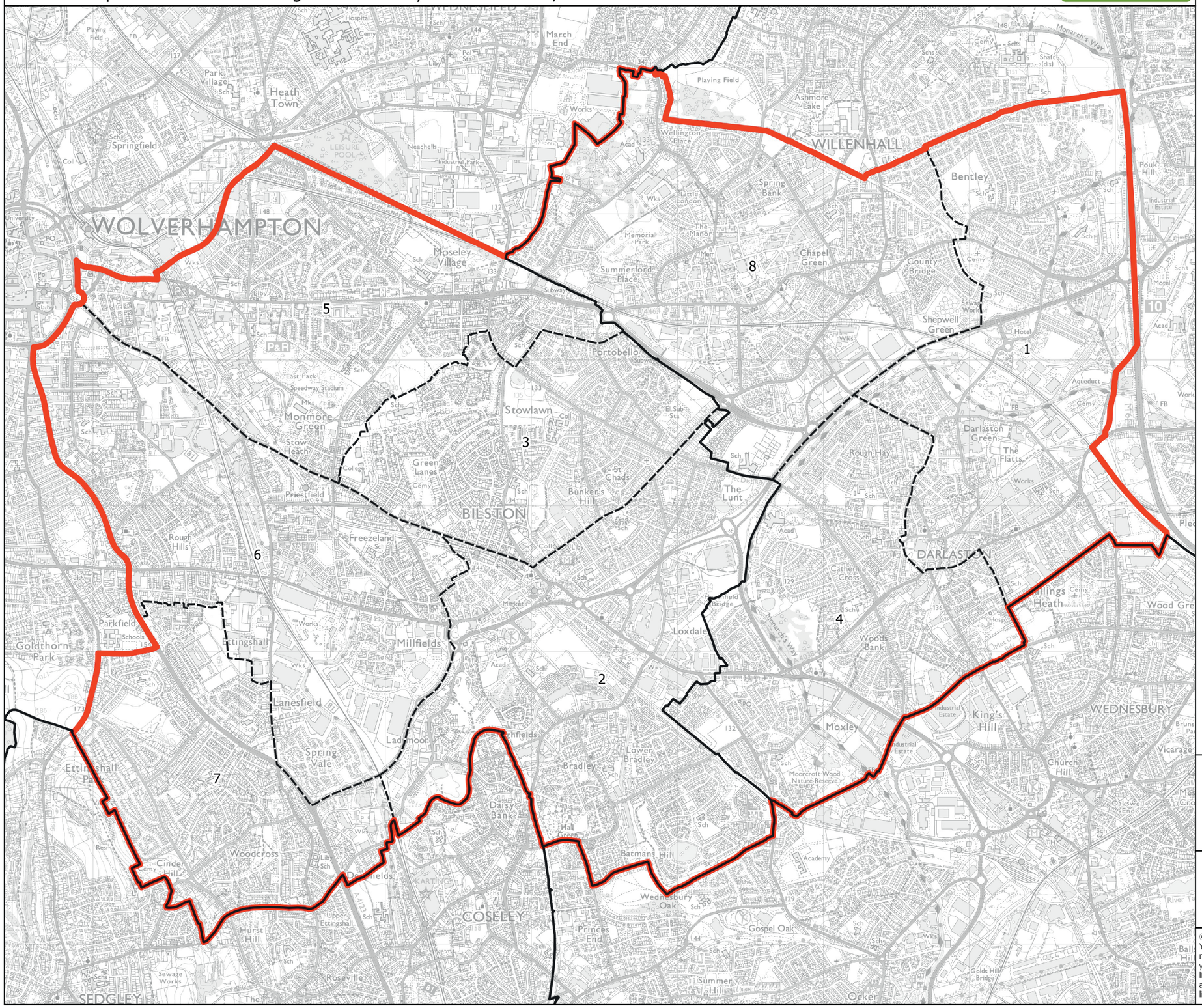

Wards:

1 Bentley and Darlaston North
2 Bilston East
3 Bilston North
4 Darlaston South
5 East Park
6 Ettingshall
7 Spring Vale
8 Willenhall South

Constituency
Local Authorities
Wards

0 0.3 0.6 km

N

© Crown copyright and database rights 2021 OS 100018289. You are permitted to use this data solely to enable you to respond to, or interact with, the organisation that provided you with the data. You are not permitted to copy, sub-licence, distribute or sell any of this data to third parties in any form. Third party rights to enforce the terms of this licence shall be reserved to OS.

Wolverhampton South East Borough Constituency

Boundary Commission for England - Initial Proposals for the West Midlands Region

Wolverhampton West Borough Constituency - Electorate 75,592

Boundary Commission for England

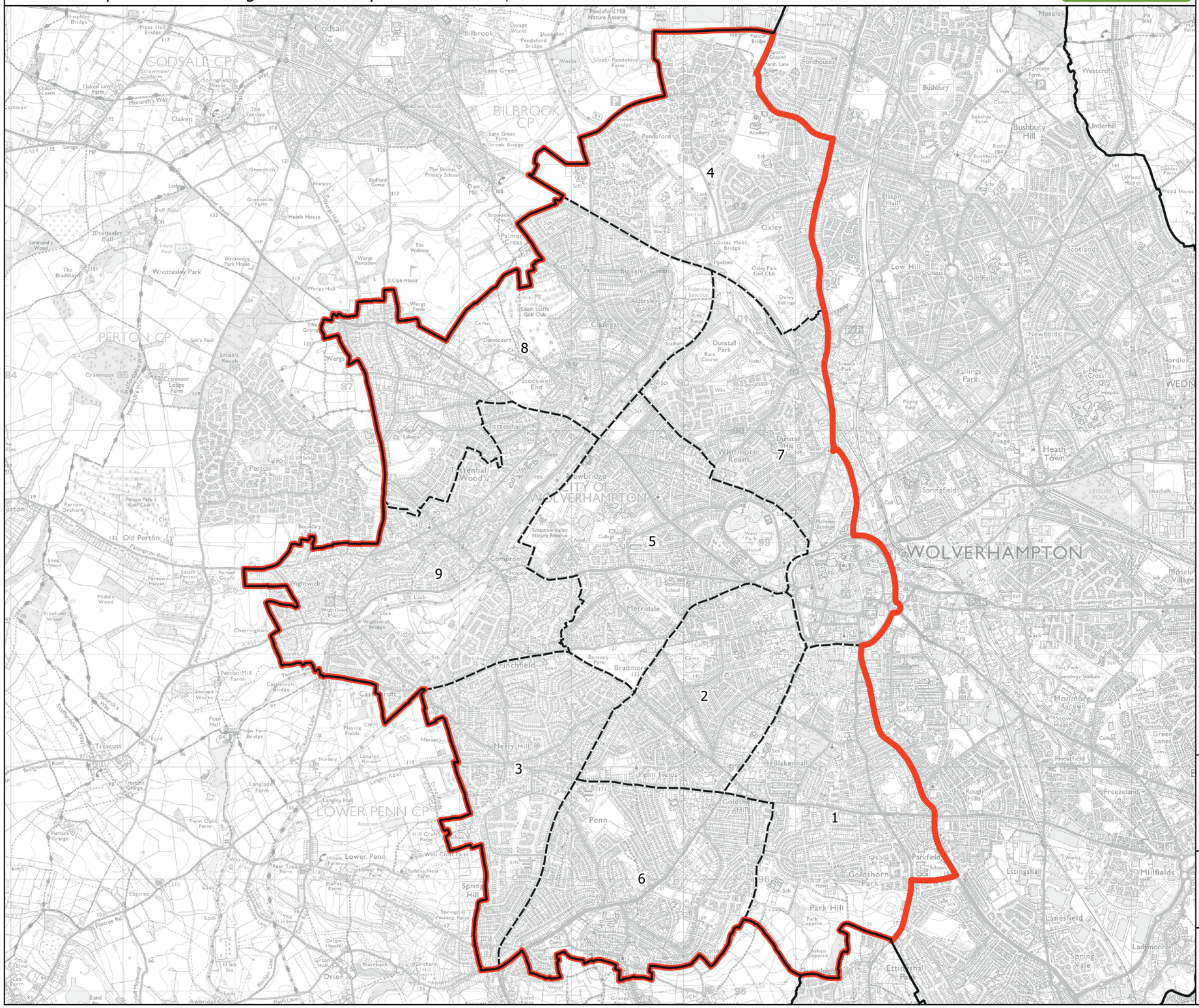
1
2
3
4
5
6
7
8
9
WOLVERHAMPTON
CITY OF WOLVERHAMPTON
BILBROOK CP
PERTON CP
LOWER PENN CP
Codsall
Bilbrook
Oxley
Bushbury
Tettenhall
Merry Hill
Penn
Blakenhall
Merridale
Finchfield
Bradmore
Wrottesley Park
Wergs
Compton
Wightwick
Perton
Old Perton
Trescott
Lower Penn
Dunstall Park
Whitmore Reans
Low Hill
Heath Town
Springfield
Monmore Green
Goldthorn Park
Park Hill
Ettingshall
Lanesfield
Spring Vale
Fallings Park
Bushbury Hill
Underhill
Moseley
Westcroft
Scotlands
Newbolds
Nordley Hill
Freezeland
Millfields
Ladmoor
Parkfield
Penn Fields
Stockwell End
Tettenhall Wood
Newbridge
Merridale
Oaken
Cranmoor
Smith's Rough
Wergs Hall
Wrottesley Park
Old Fallings
Rough Hills
Priestfield
Heath Town
Springfield
Lane Green
Pendeford
Upper Pendeford
Palmers Cross
Blakeley Green
Aldersley
Chillington
Dunstall
Fordhouses
Westcroft
Underhill
Bushbury Hill
Moseley
Wood Hayes
Elston Hall
Low Hill
Old Fallings
Scotlands
Newbolds
Fallings Park
Heath Town
Springfield
Monmore Green
Goldthorn Park
Park Hill
Ettingshall
Lanesfield
Spring Vale
Ladmoor
Millfields
Freezeland
Priestfield
Rough Hills
Parkfield
Penn Fields
Penn
Blakenhall
Merridale
Merry Hill
Finchfield
Bradmore
Compton
Wightwick
Tettenhall
Stockwell End
Newbridge
Tettenhall Wood
Wergs
Wergs Hall
Wrottesley Park
Oaken
Codsall
Bilbrook
Lane Green
Pendeford
Upper Pendeford
Palmers Cross
Blakeley Green
Aldersley
Chillington
Dunstall
Fordhouses
Westcroft
Underhill
Bushbury Hill
Bushbury

Boundary Commission for England - Initial Proposals for the West Midlands Region

Worcester Borough Constituency - Electorate 73,928

Boundary Commission for England

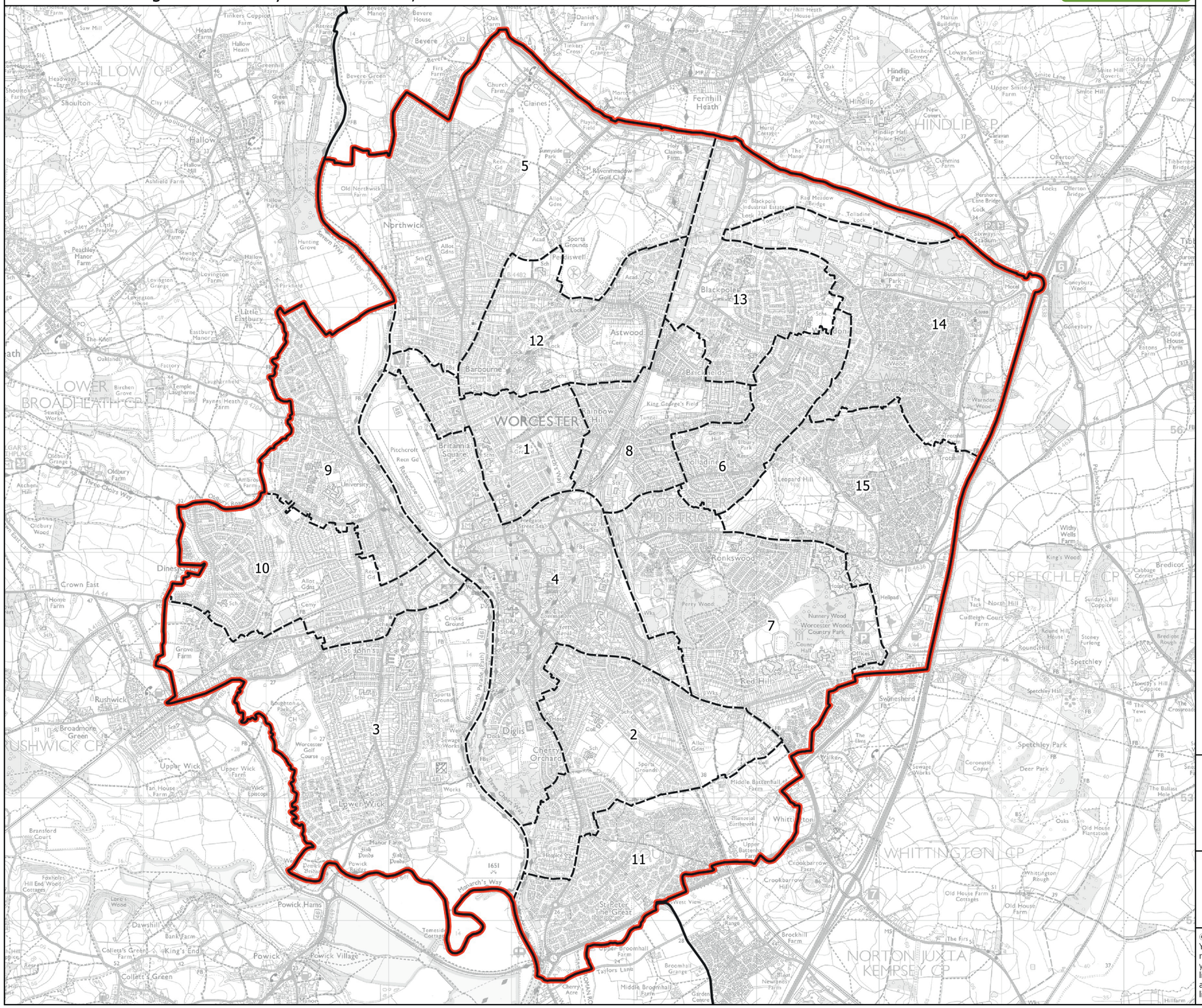

Wards:

1 Arboretum
2 Battenhall
3 Bedwardine
4 Cathedral
5 Claines
6 Gorse Hill
7 Nunnery
8 Rainbow Hill
9 St. Clement
10 St. John
11 St. Peter's Parish
12 St. Stephen
13 Warndon
14 Warndon Parish North
15 Warndon Parish South

Constituency
Local Authorities
Wards

0 0.4 0.8 km

N

© Crown copyright and database rights 2021 OS 100018289. You are permitted to use this data solely to enable you to respond to, or interact with, the organisation that provided you with the data. You are not permitted to copy, sub-licence, distribute or sell any of this data to third parties in any form. Third party rights to enforce the terms of this licence shall be reserved to OS.

Worcester Borough Constituency