Boundary Commission for England

South West

Initial proposals
Constituency maps

South West

About the 2023 Review

The Boundary Commission for England (BCE) is an independent and impartial non-departmental public body, which is responsible for reviewing Parliamentary constituency boundaries in England.

We have the task of periodically reviewing the boundaries of all the Parliamentary constituencies in England. We are currently conducting a review on the basis of legislative rules most recently updated by Parliament in 2020. Those rules tell us that we must make recommendations for new Parliamentary constituency boundaries by 1 July 2023. While retaining the overall number of constituencies across the UK at 650, the rules apply a distribution formula that results in an increase in the number of constituencies in England (from 533 to 543). The rules also require that every recommended constituency across the UK – apart from five specified exceptions (two of them in England) – must have an electorate that is no smaller than 69,724 and no larger than 77,062.

Initial proposals for the South West

This booklet contains maps that show our initial proposals for the new Parliamentary constituency boundaries in the South West. They should be considered alongside our initial proposals report for the South West, which is published separately and also available on our website. We want to know your views on whether these proposals are right for your area.

How to have your say

We are consulting on our initial proposals for an eight-week period, from 8 June 2021 to 2 August 2021. We encourage everyone to use this opportunity to help us shape the new constituencies – the more responses we receive, the more informed our decisions will be when considering whether to revise our proposals.

Our consultation portal at **www.bcereviews.org.uk** has more information about our proposals and how to give us your views on them. You can also follow us on Twitter **@BCEReviews** or at **facebook.com/BCEReviews**.

South West

1. Bath CC
2. Bournemouth East BC
3. Bournemouth West BC
4. Bridgwater CC
5. Bristol Central BC
6. Bristol East BC
7. Bristol North East BC
8. Bristol North West BC
9. Bristol South BC
10. Camborne and Redruth CC
11. Central Devon CC
12. Cheltenham BC
13. Chippenham CC
14. Christchurch CC
15. Cirencester and North Wiltshire CC
16. East Wiltshire CC
17. Exeter BC
18. Exmouth CC
19. Filton and Bradley Stoke CC
20. Forest of Dean CC
21. Frome CC
22. Glastonbury and Somerton CC
23. Gloucester BC
24. Honiton CC
25. Keynsham and North East Somerset CC
26. Melksham and Devizes CC
27. Mid Dorset and Poole North CC
28. Newton Abbot CC
29. North Cornwall CC
30. North Devon CC
31. North Dorset CC
32. North Somerset CC
33. Plymouth Moor View BC
34. Plymouth Sutton and Devonport BC
35. Poole BC
36. Salisbury CC
37. South Dorset CC
38. South East Cornwall CC
39. South West Devon CC
40. St Austell and Newquay CC
41. St Ives CC
42. Stroud CC
43. Swindon North CC
44. Swindon South CC
45. Taunton CC
46. Tewkesbury CC
47. The Cotswolds CC
48. Thornbury and Yate CC
49. Tiverton and Minehead CC
50. Torbay BC
51. Torridge and Tavistock CC
52. Totnes CC
53. Trowbridge and Warminster CC
54. Truro and Falmouth CC
55. Wells and Mendip Hills CC
56. West Dorset CC
57. Weston-super-Mare CC
58. Yeovil CC

Boundary Commission for England - Initial Proposals for the South West Region

Bath County Constituency - Electorate 73,241

Boundary Commission for England

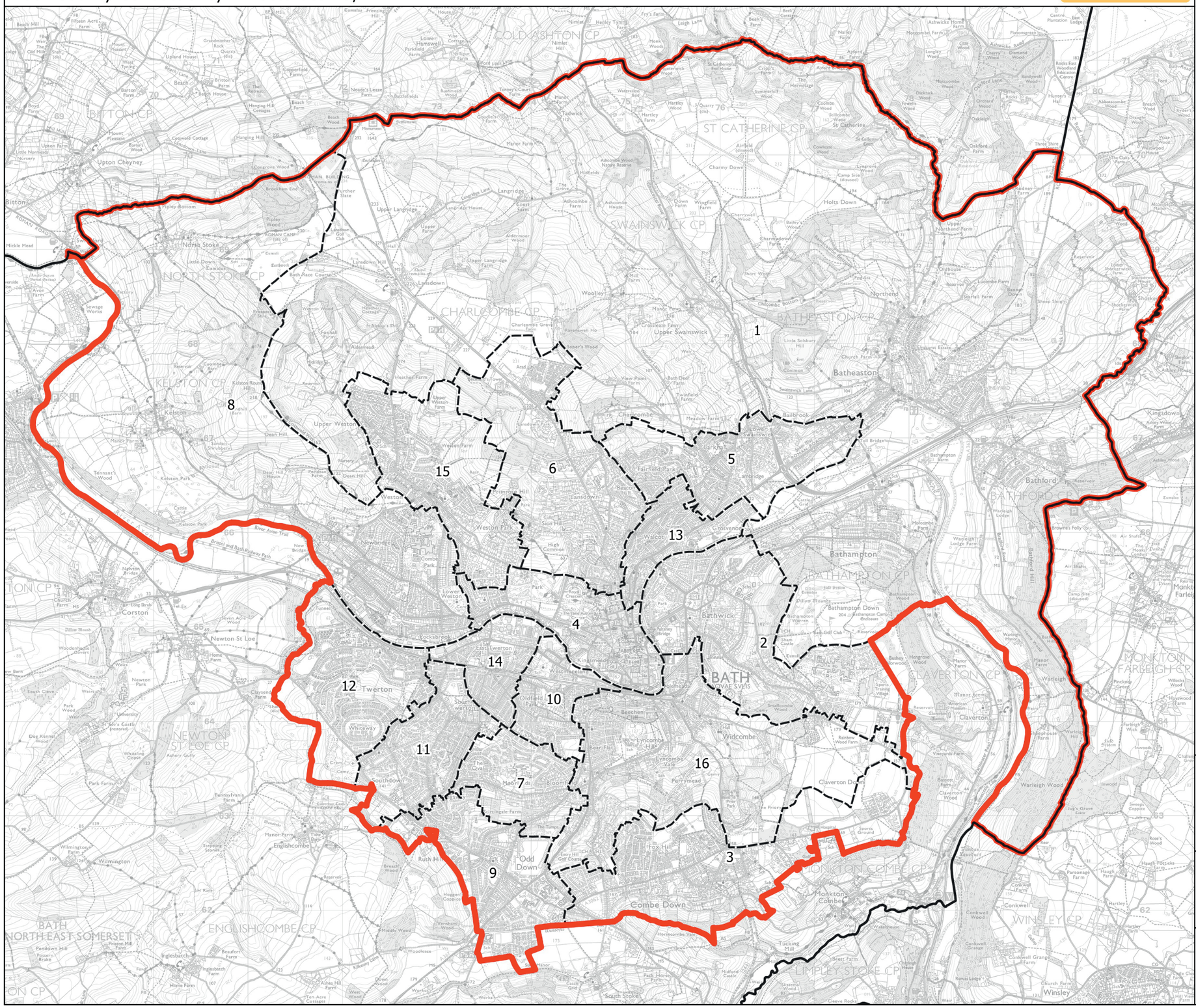

Wards:

1 Bathavon North
2 Bathwick
3 Combe Down
4 Kingsmead
5 Lambridge
6 Lansdown
7 Moorlands
8 Newbridge
9 Odd Down
10 Oldfield Park
11 Southdown
12 Twerton
13 Walcot
14 Westmoreland
15 Weston
16 Widcombe & Lyncombe

Constituency
Local Authorities
Wards

0 0.6 1.2 km

N

© Crown copyright and database rights 2021 OS 100018289. You are permitted to use this data solely to enable you to respond to, or interact with, the organisation that provided you with the data. You are not permitted to copy, sub-licence, distribute or sell any of this data to third parties in any form. Third party rights to enforce the terms of this licence shall be reserved to OS.

Bath County Constituency

Boundary Commission for England - Initial Proposals for the South West Region

Bournemouth East Borough Constituency - Electorate 73,173

Boundary Commission for England

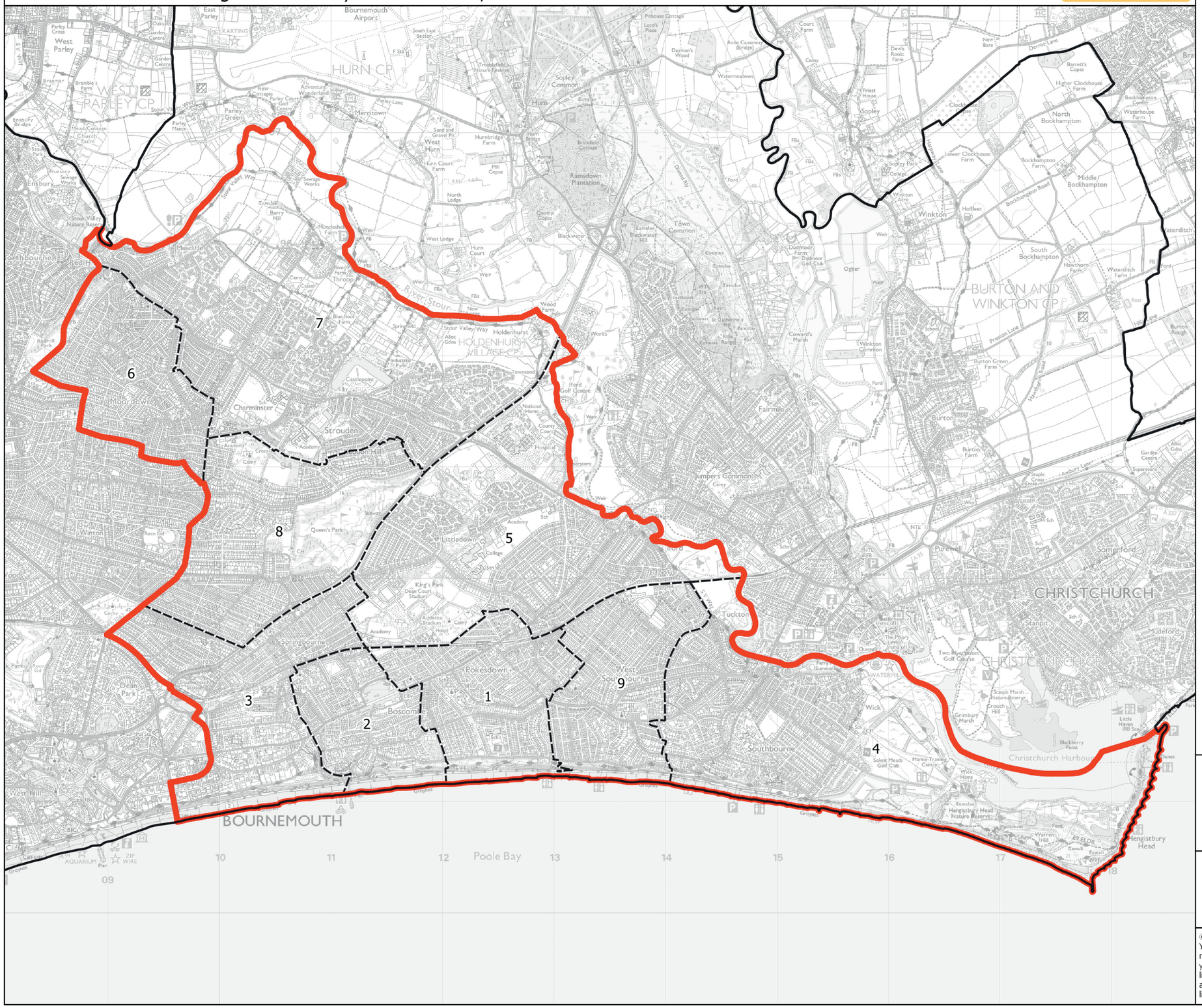

Wards:

1 Boscombe East & Pokesdown
2 Boscombe West
3 East Cliff & Springbourne
4 East Southbourne & Tuckton
5 Littledown & Iford
6 Moordown
7 Muscliff & Strouden Park
8 Queen's Park
9 West Southbourne

Constituency
Local Authorities
Wards

0 0.5 1 km

N

© Crown copyright and database rights 2021 OS 100018289. You are permitted to use this data solely to enable you to respond to, or interact with, the organisation that provided you with the data. You are not permitted to copy, sub-licence, distribute or sell any of this data to third parties in any form. Third party rights to enforce the terms of this licence shall be reserved to OS.

2

Bournemouth East Borough Constituency

Boundary Commission for England - Initial Proposals for the South West Region

Bournemouth West Borough Constituency - Electorate 72,094

Boundary Commission for England

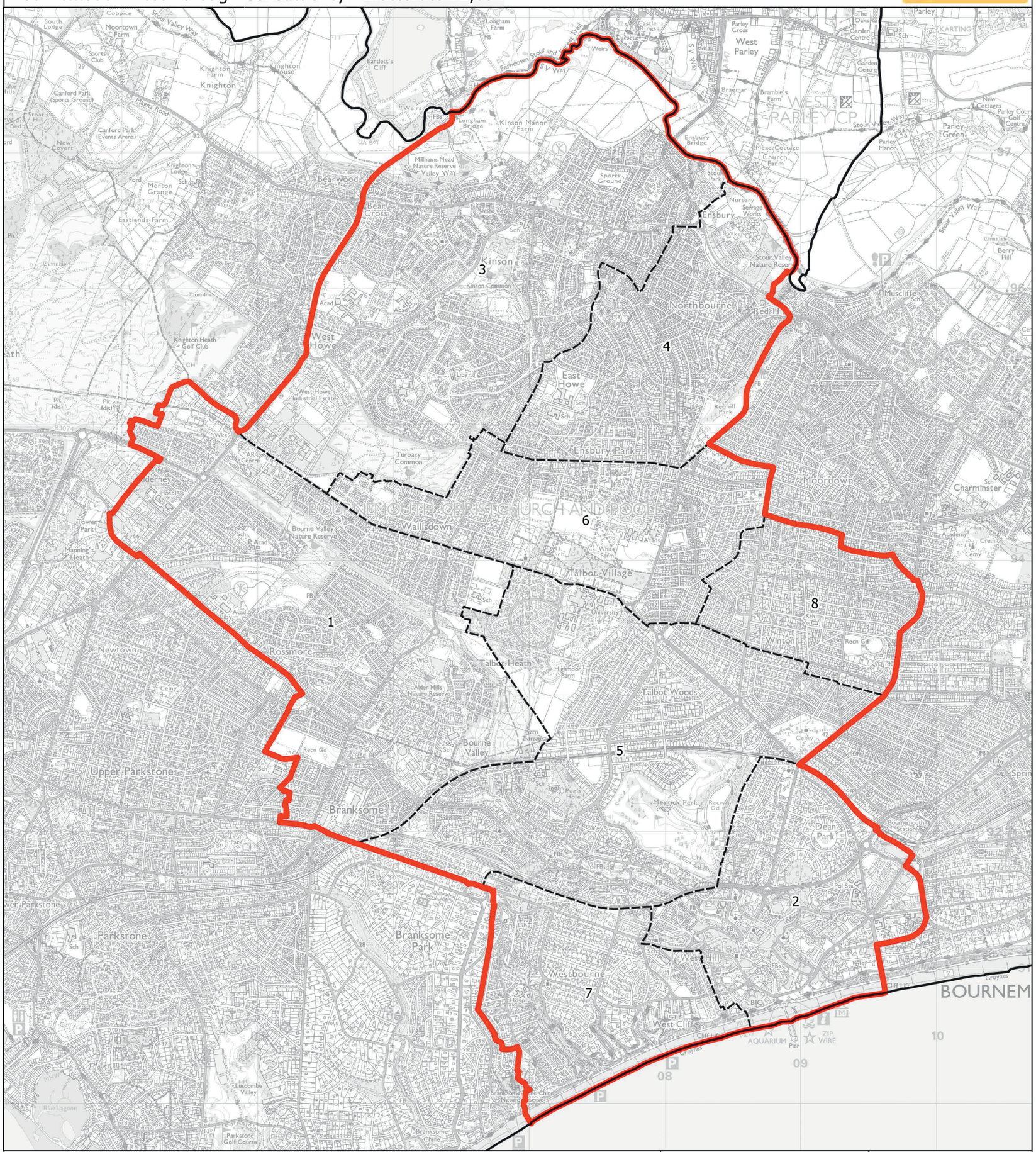

Wards:

1 Alderney & Bourne Valley
2 Bournemouth Central
3 Kinson
4 Redhill & Northbourne
5 Talbot & Branksome Woods
6 Wallisdown & Winton West
7 Westbourne & West Cliff
8 Winton East

Constituency
Local Authorities
Wards

N

0 0.4 0.8 km

© Crown copyright and database rights 2021 OS 100018289. You are permitted to use this data solely to enable you to respond to, or interact with, the organisation that provided you with the data. You are not permitted to copy, sub-licence, distribute or sell any of this data to third parties in any form. Third party rights to enforce the terms of this licence shall be reserved to OS.

Bournemouth West Borough Constituency

Boundary Commission for England - Initial Proposals for the South West Region

Bridgwater County Constituency - Electorate 71,418

Boundary Commission for England

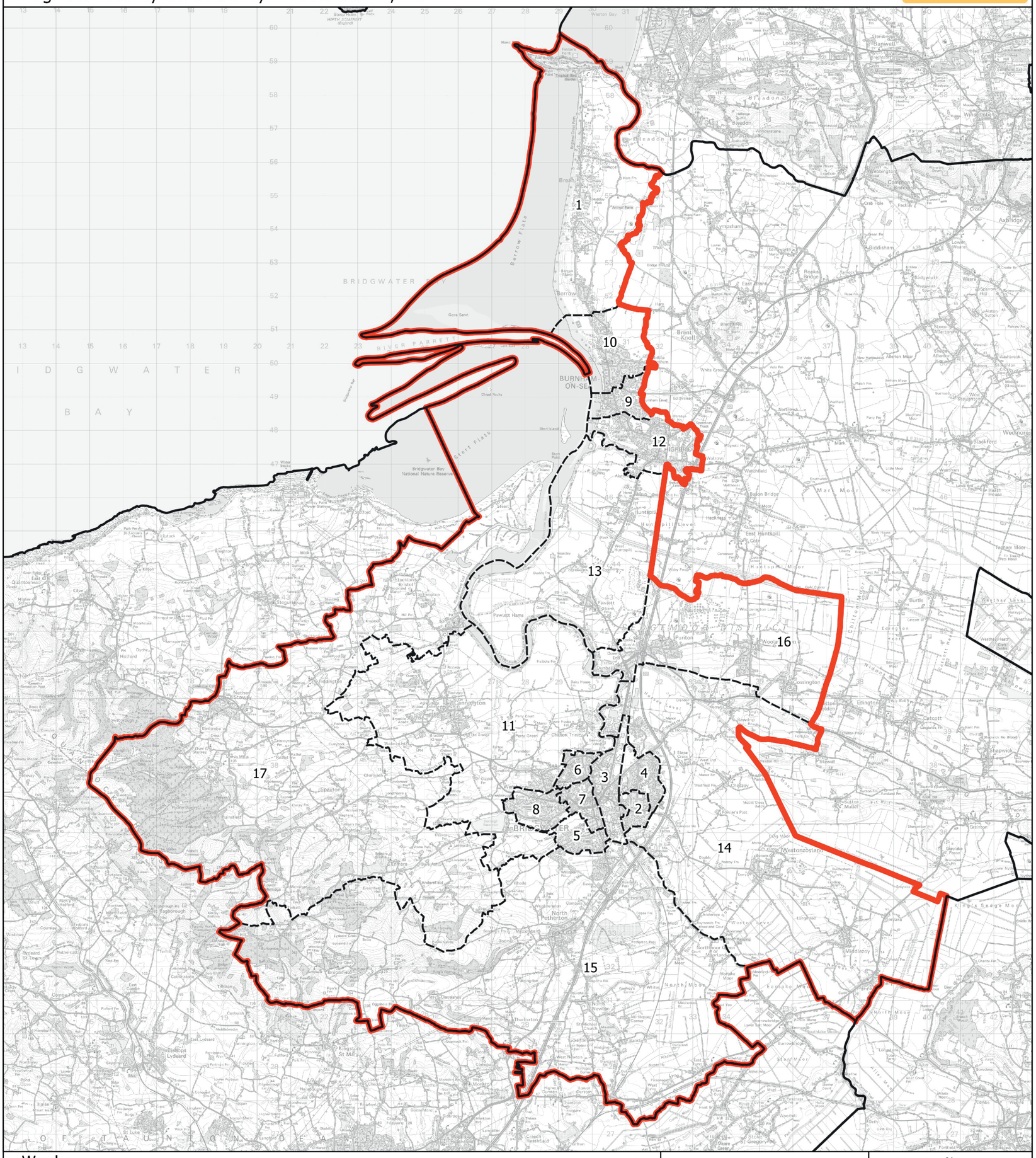

Wards:

1 Berrow
2 Bridgwater Dunwear
3 Bridgwater Eastover
4 Bridgwater Fairfax
5 Bridgwater Hamp
6 Bridgwater Victoria
7 Bridgwater Westover
8 Bridgwater Wyndham
9 Burnham Central
10 Burnham North
11 Cannington and Wembdon
12 Highbridge and Burnham Marine
13 Huntspill and Pawlett
14 King's Isle
15 North Petherton
16 Puriton and Woolavington
17 Quantocks

Constituency
Local Authorities
Wards

N

0 1 2 km

© Crown copyright and database rights 2021 OS 100018289. You are permitted to use this data solely to enable you to respond to, or interact with, the organisation that provided you with the data. You are not permitted to copy, sub-licence, distribute or sell any of this data to third parties in any form. Third party rights to enforce the terms of this licence shall be reserved to OS.

Bridgwater County Constituency

Boundary Commission for England - Initial Proposals for the South West Region

Bristol Central Borough Constituency - Electorate 70,227

Boundary Commission for England

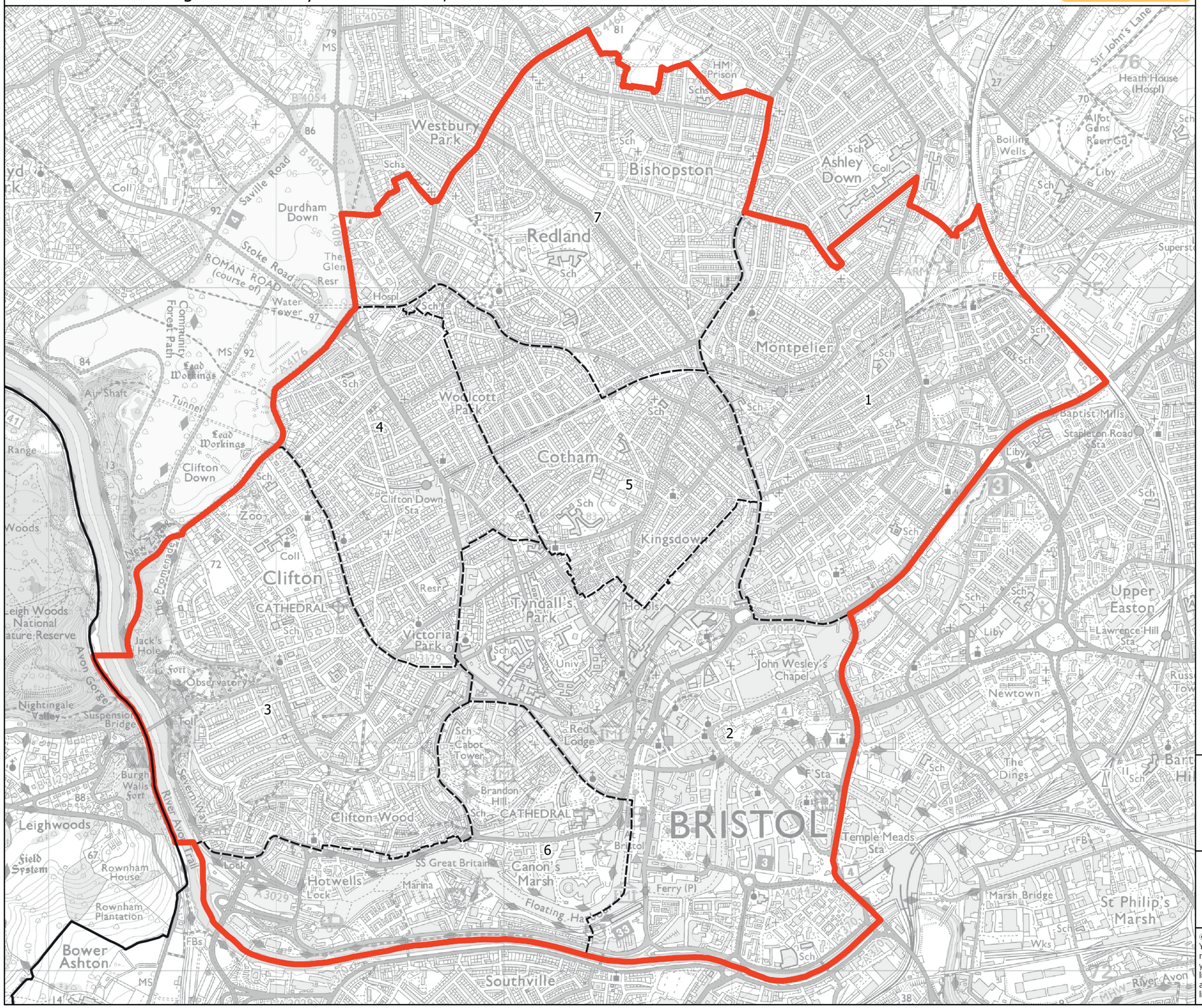

Wards:

1 Ashley
2 Central
3 Clifton
4 Clifton Down
5 Cotham
6 Hotwells & Harbourside
7 Redland

Constituency
Local Authorities
Wards

0 0.2 0.4 km

N

© Crown copyright and database rights 2021 OS 100018289. You are permitted to use this data solely to enable you to respond to, or interact with, the organisation that provided you with the data. You are not permitted to copy, sub-licence, distribute or sell any of this data to third parties in any form. Third party rights to enforce the terms of this licence shall be reserved to OS.

5

Bristol Central Borough Constituency

Boundary Commission for England - Initial Proposals for the South West Region

Bristol East Borough Constituency - Electorate 75,936

Boundary Commission for England

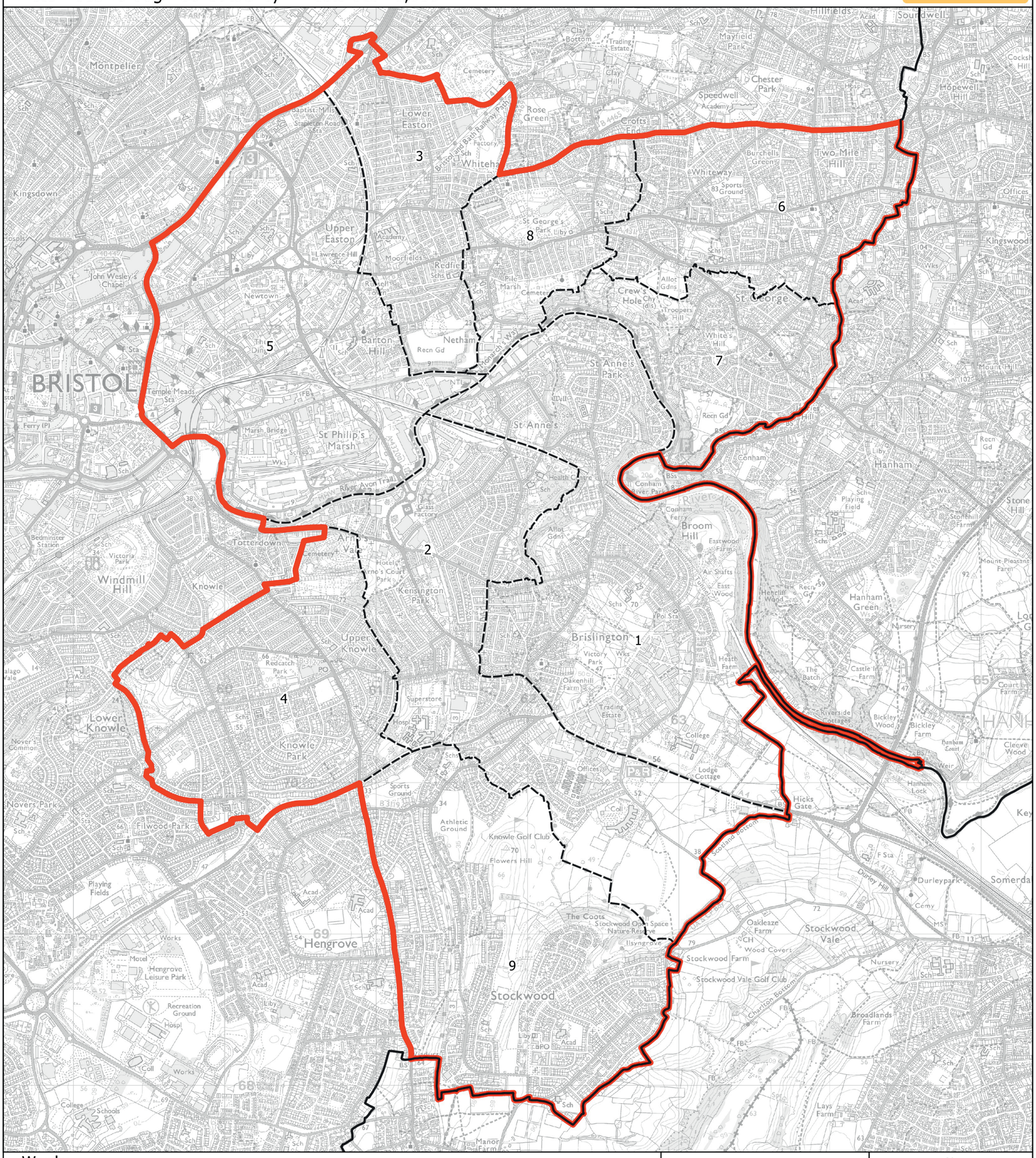

Wards:

1 Brislington East
2 Brislington West
3 Easton
4 Knowle
5 Lawrence Hill
6 St. George Central
7 St. George Troopers Hill
8 St. George West
9 Stockwood

Constituency
Local Authorities
Wards

N

0 0.3 0.6 km

© Crown copyright and database rights 2021 OS 100018289. You are permitted to use this data solely to enable you to respond to, or interact with, the organisation that provided you with the data. You are not permitted to copy, sub-licence, distribute or sell any of this data to third parties in any form. Third party rights to enforce the terms of this licence shall be reserved to OS.

Bristol East Borough Constituency

Boundary Commission for England - Initial Proposals for the South West Region

Bristol North East Borough Constituency - Electorate 69,793

Boundary Commission for England

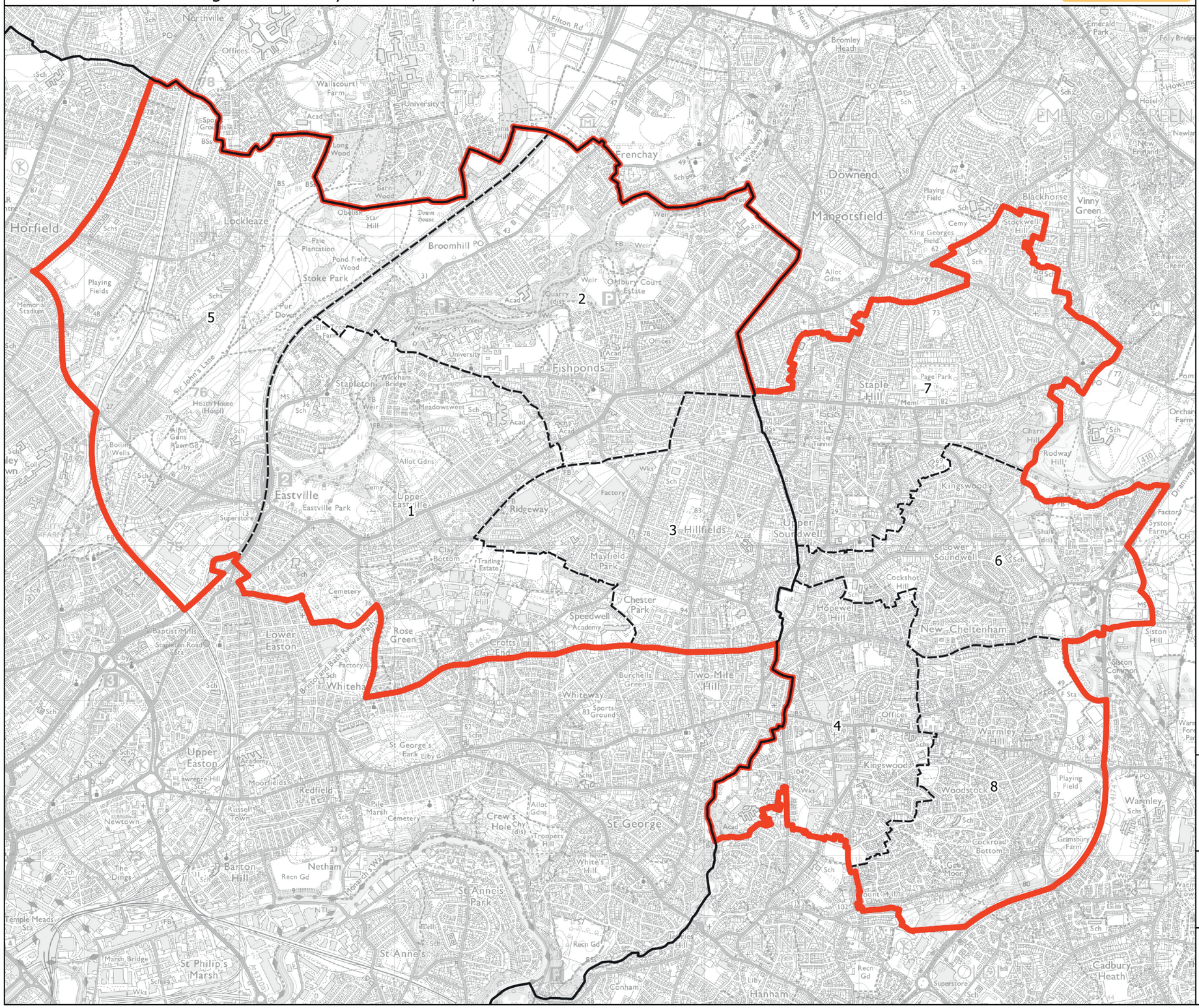

Wards:

1 Eastville
2 Frome Vale
3 Hillfields
4 Kingswood
5 Lockleaze
6 New Cheltenham
7 Staple Hill & Mangotsfield
8 Woodstock

Constituency
Local Authorities
Wards

0 0.3 0.6 km

N

© Crown copyright and database rights 2021 OS 100018289. You are permitted to use this data solely to enable you to respond to, or interact with, the organisation that provided you with the data. You are not permitted to copy, sub-licence, distribute or sell any of this data to third parties in any form. Third party rights to enforce the terms of this licence shall be reserved to OS.

Bristol North East Borough Constituency

Boundary Commission for England - Initial Proposals for the South West Region

Bristol North West Borough Constituency - Electorate 76,783

Boundary Commission for England

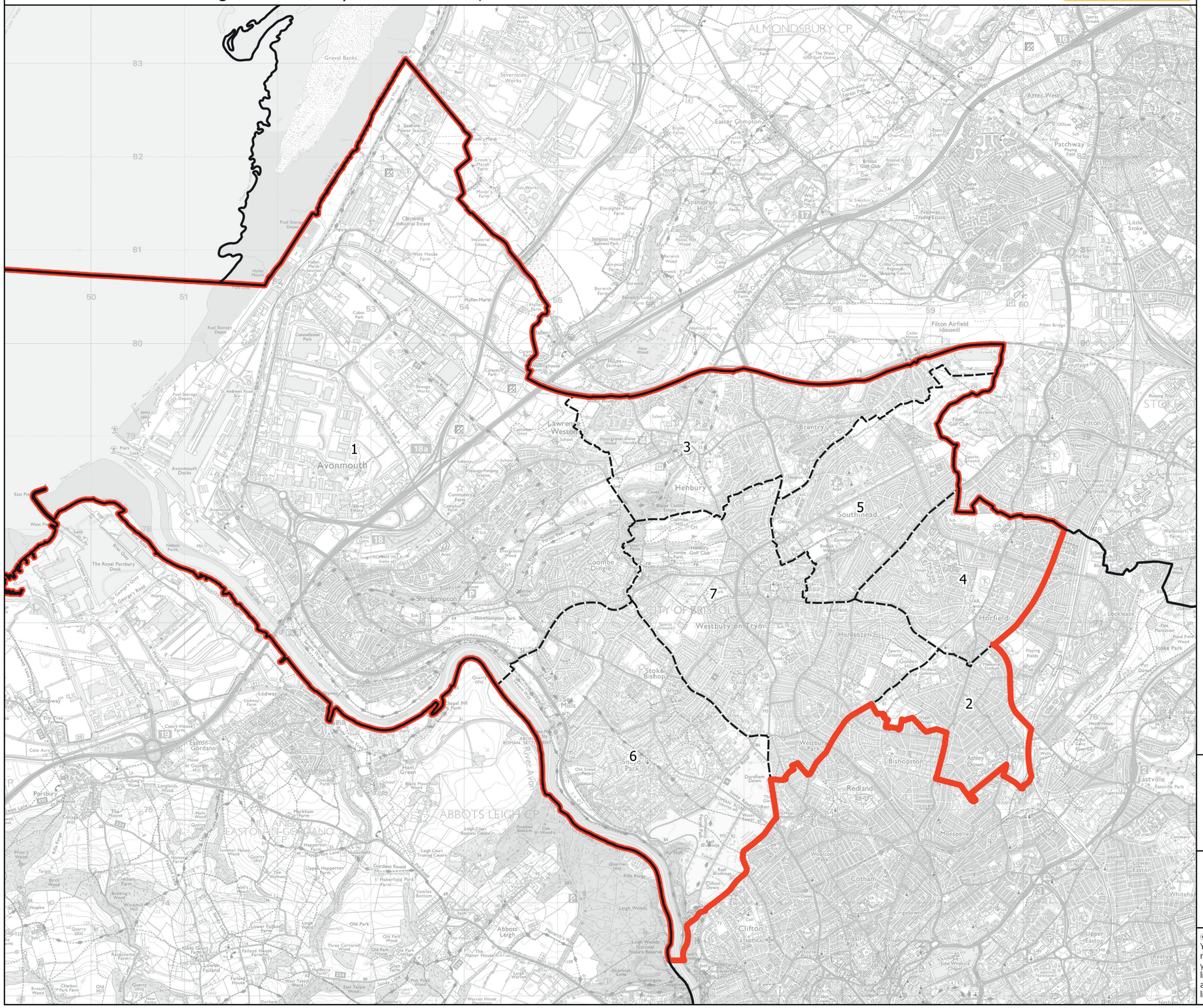

Wards:

1 Avonmouth & Lawrence Weston
2 Bishopston & Ashley Down
3 Henbury & Brentry
4 Horfield
5 Southmead
6 Stoke Bishop
7 Westbury-on-Trym & Henleaze

Constituency
Local Authorities
Wards

0 0.6 1.2 km

N

© Crown copyright and database rights 2021 OS 100018289. You are permitted to use this data solely to enable you to respond to, or interact with, the organisation that provided you with the data. You are not permitted to copy, sub-licence, distribute or sell any of this data to third parties in any form. Third party rights to enforce the terms of this licence shall be reserved to OS.

Bristol North West Borough Constituency

Boundary Commission for England - Initial Proposals for the South West Region

Bristol South Borough Constituency - Electorate 74,696

Boundary Commission for England

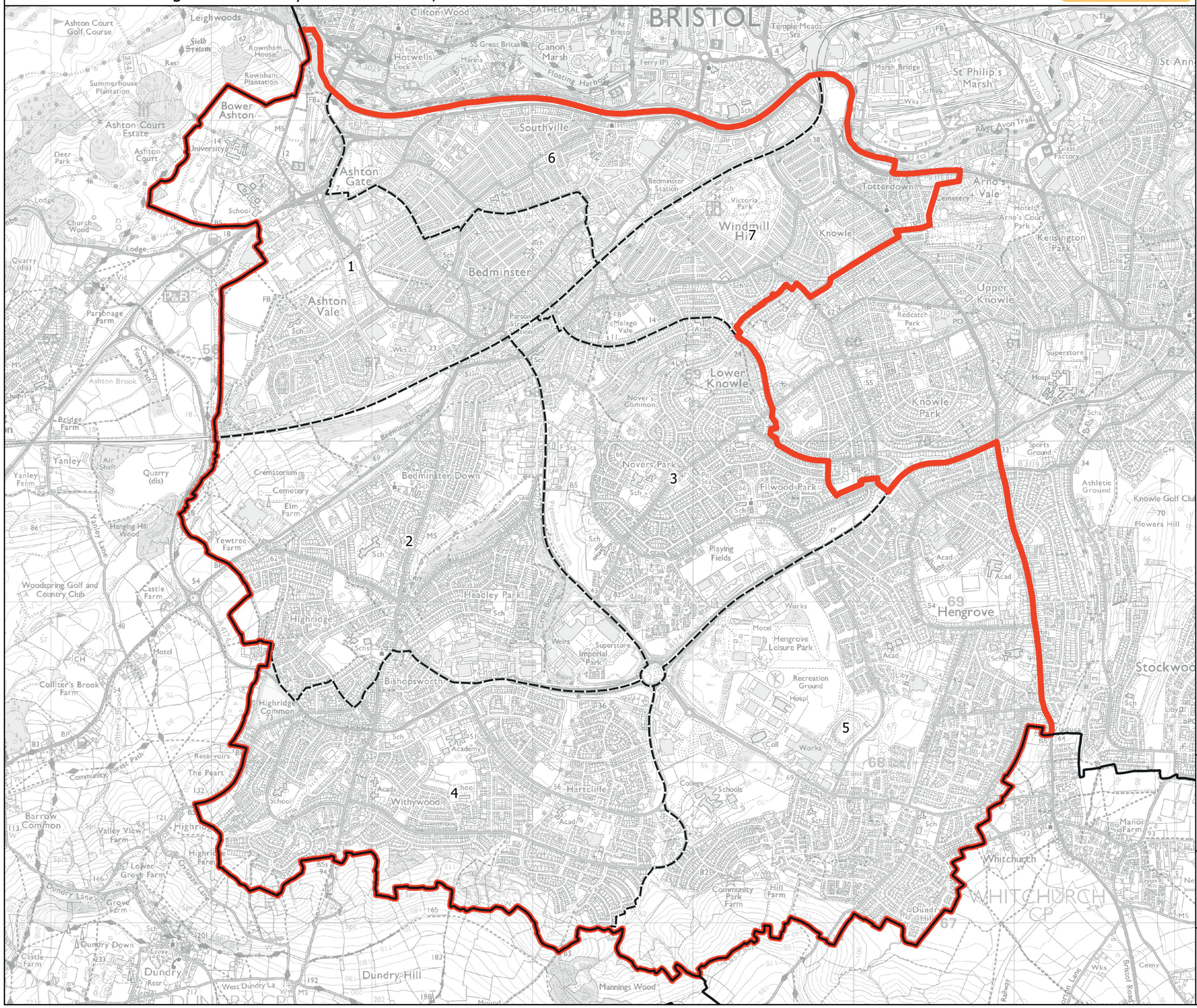

Wards:

1 Bedminster
2 Bishopsworth
3 Filwood
4 Hartcliffe & Withywood
5 Hengrove & Whitchurch Park
6 Southville
7 Windmill Hill

Constituency
Local Authorities
Wards

0 0.3 0.6 km

N

© Crown copyright and database rights 2021 OS 100018289. You are permitted to use this data solely to enable you to respond to, or interact with, the organisation that provided you with the data. You are not permitted to copy, sub-licence, distribute or sell any of this data to third parties in any form. Third party rights to enforce the terms of this licence shall be reserved to OS.

Bristol South Borough Constituency

Boundary Commission for England - Initial Proposals for the South West Region

Camborne and Redruth County Constituency - Electorate 72,552

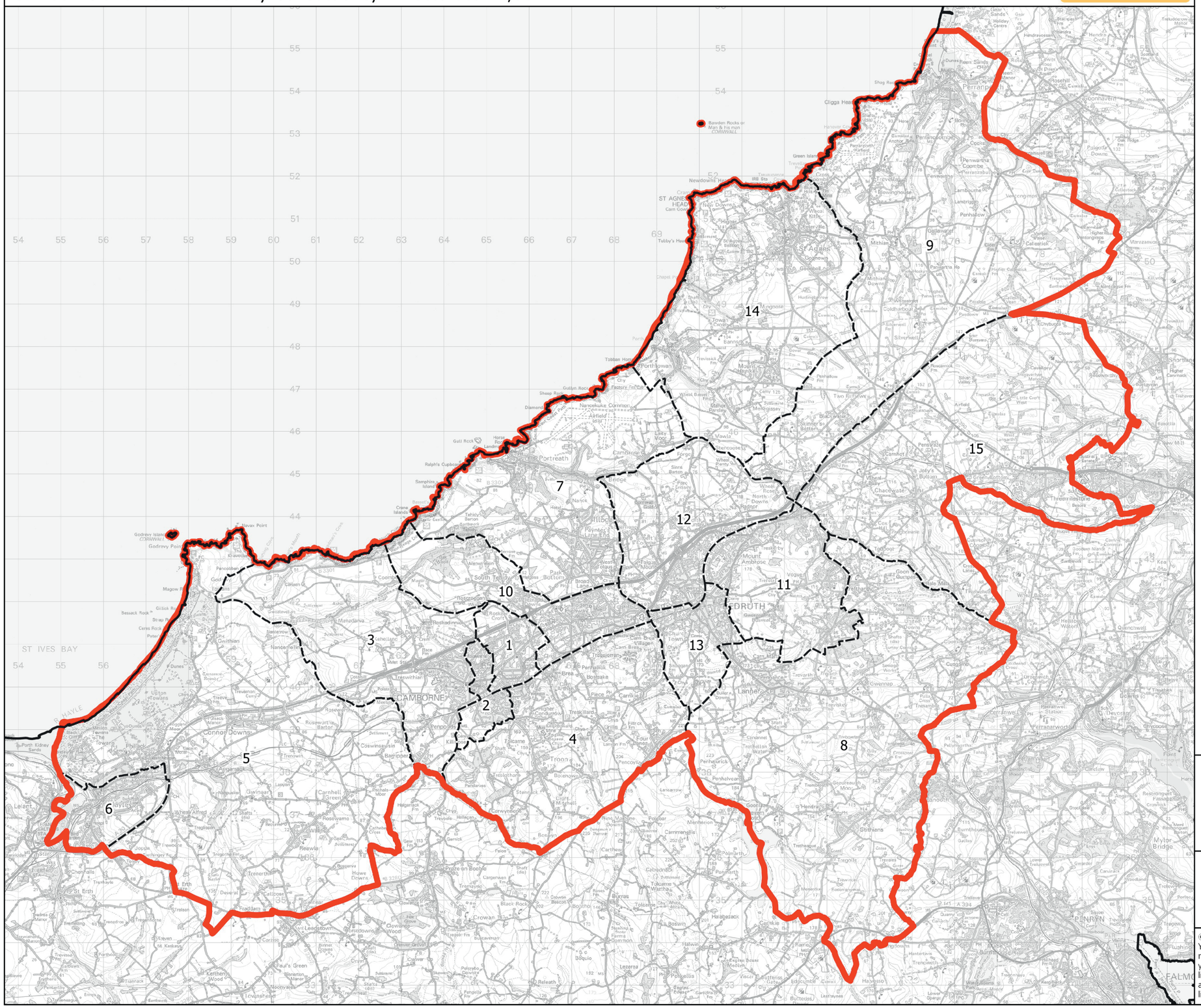

Wards:

1 Camborne Roskear & Tuckingmill
2 Camborne Trelowarren
3 Camborne West & Treswithian
4 Four Lanes, Beacon & Troon
5 Gwinear-Gwithian & Hayle East
6 Hayle West
7 Illogan & Portreath
8 Lanner, Stithians & Gwennap
9 Perranporth
10 Pool & Tehidy
11 Redruth Central, Carharrack & St Day
12 Redruth North
13 Redruth South
14 St Agnes
15 Threemilestone & Chacewater

© Crown copyright and database rights 2021 OS 100018289. You are permitted to use this data solely to enable you to respond to, or interact with, the organisation that provided you with the data. You are not permitted to copy, sub-licence, distribute or sell any of this data to third parties in any form. Third party rights to enforce the terms of this licence shall be reserved to OS.

Boundary Commission for England - Initial Proposals for the South West Region

Central Devon County Constituency - Electorate 75,465

Boundary Commission for England

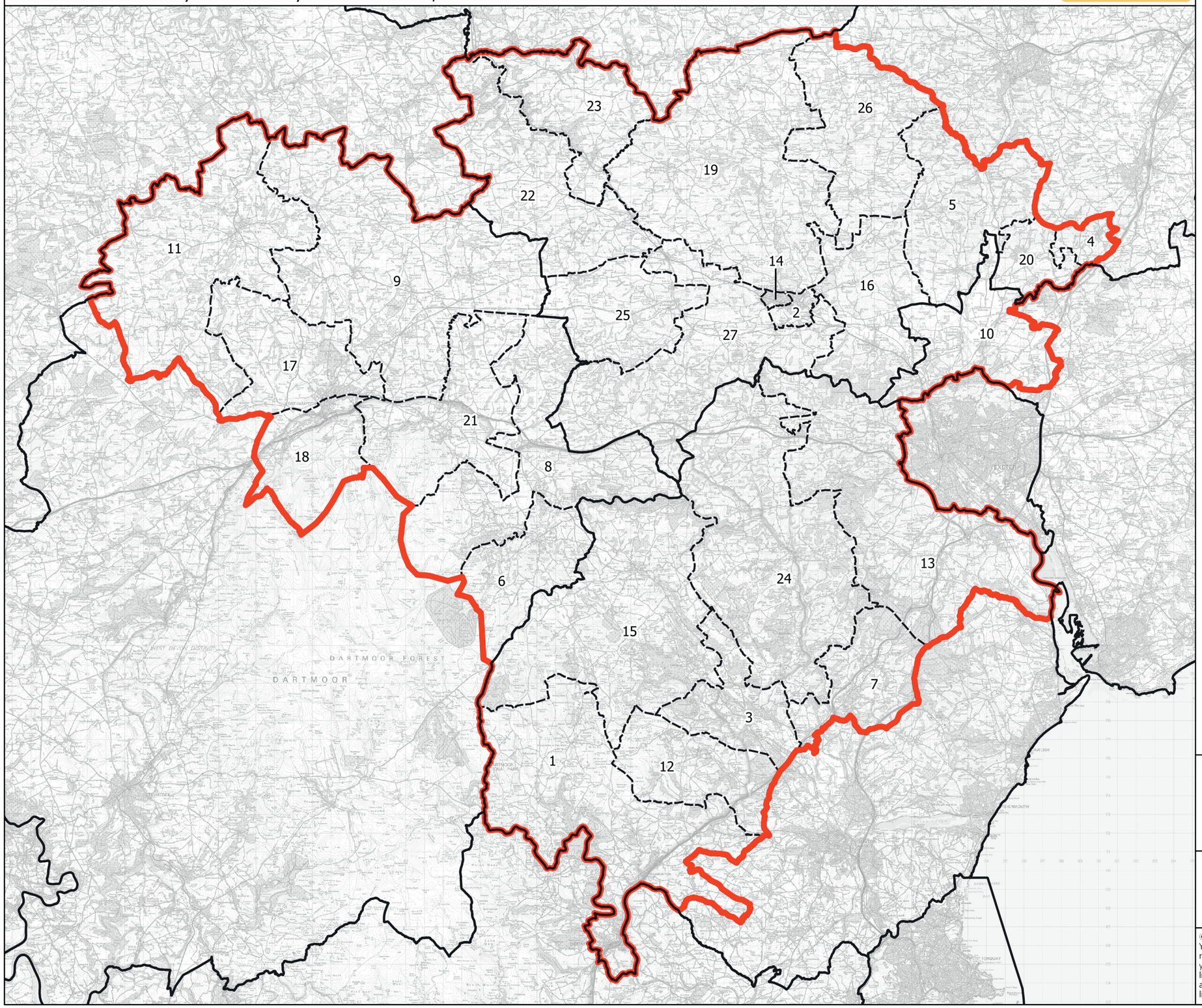

Wards:

1 Ashburton & Buckfastleigh
2 Boniface
3 Bovey
4 Bradninch
5 Cadbury
6 Chagford
7 Chudleigh
8 Drewsteignton
9 Exbourne
10 Exe Valley
11 Hatherleigh
12 Haytor
13 Kenn Valley
14 Lawrence
15 Moretonhampstead
16 Newbrooke
17 Okehampton North
18 Okehampton South
19 Sandford and Creedy
20 Silverton
21 South Tawton
22 Taw
23 Taw Vale
24 Teign Valley
25 Upper Yeo
26 Way
27 Yeo

Constituency
Local Authorities
Wards

0 3 6 km

N

© Crown copyright and database rights 2021 OS 100018289. You are permitted to use this data solely to enable you to respond to, or interact with, the organisation that provided you with the data. You are not permitted to copy, sub-licence, distribute or sell any of this data to third parties in any form. Third party rights to enforce the terms of this licence shall be reserved to OS.

Central Devon County Constituency

Boundary Commission for England - Initial Proposals for the South West Region

Cheltenham Borough Constituency - Electorate 75,292

Boundary Commission for England

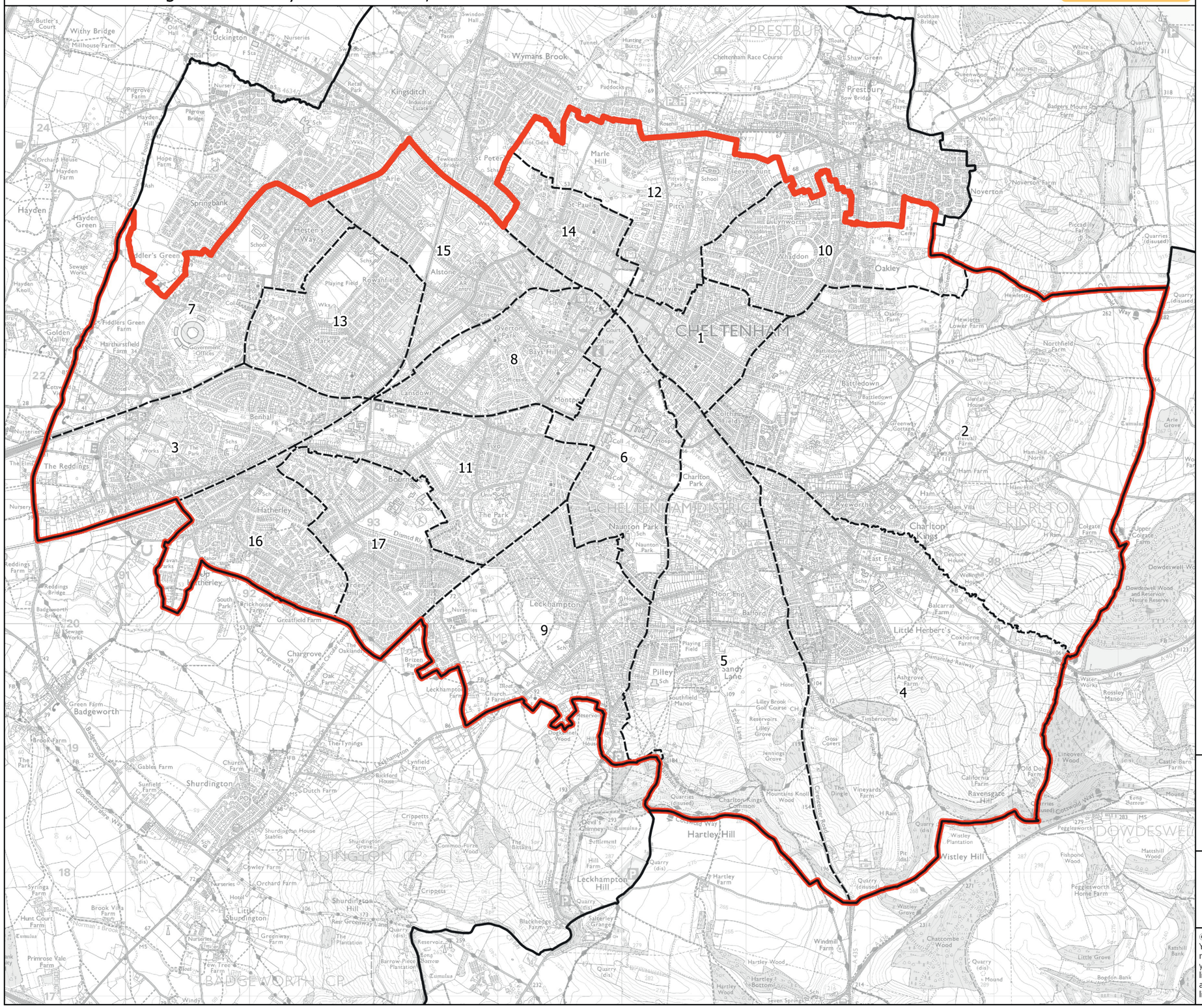

Wards:

1 All Saints
2 Battledown
3 Benhall and the Reddings
4 Charlton Kings
5 Charlton Park
6 College
7 Hesters Way
8 Lansdown
9 Leckhampton
10 Oakley
11 Park
12 Pittville
13 St. Mark's
14 St. Paul's
15 St. Peter's
16 Up Hatherley
17 Warden Hill

Constituency
Local Authorities
Wards

0 0.4 0.8 km

N

© Crown copyright and database rights 2021 OS 100018289. You are permitted to use this data solely to enable you to respond to, or interact with, the organisation that provided you with the data. You are not permitted to copy, sub-licence, distribute or sell any of this data to third parties in any form. Third party rights to enforce the terms of this licence shall be reserved to OS.

Cheltenham Borough Constituency

Boundary Commission for England - Initial Proposals for the South West Region

Chippenham County Constituency - Electorate 71,268

Boundary Commission for England

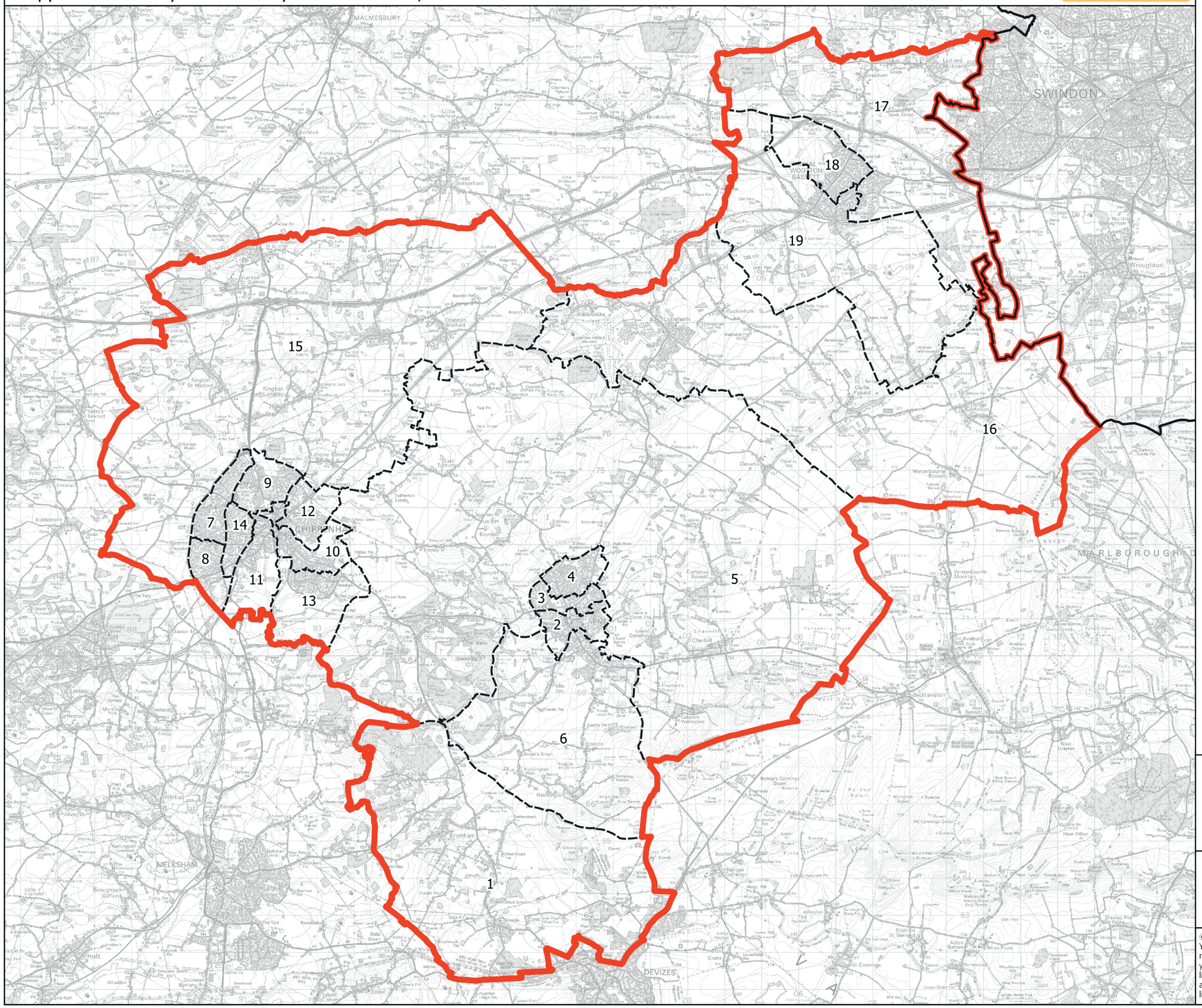

Wards:

1 Bromham, Rowde & Roundway
2 Calne Central
3 Calne Chilvester & Abberd
4 Calne North
5 Calne Rural
6 Calne South
7 Chippenham Cepen Park & Derriads
8 Chippenham Cepen Park & Hunters Moon
9 Chippenham Hardenhuish
10 Chippenham Hardens & Central
11 Chippenham Lowden & Rowden
12 Chippenham Monkton
13 Chippenham Pewsham
14 Chippenham Sheldon
15 Kington
16 Lyneham
17 Royal Wootton Bassett East
18 Royal Wootton Bassett North
19 Royal Wootton Bassett South & West

Constituency
Local Authorities
Wards

0 1 2 km

N

© Crown copyright and database rights 2021 OS 100018289. You are permitted to use this data solely to enable you to respond to, or interact with, the organisation that provided you with the data. You are not permitted to copy, sub-licence, distribute or sell any of this data to third parties in any form. Third party rights to enforce the terms of this licence shall be reserved to OS.

Chippenham County Constituency

Boundary Commission for England - Initial Proposals for the South West Region

Christchurch County Constituency - Electorate 71,598

Boundary Commission for England

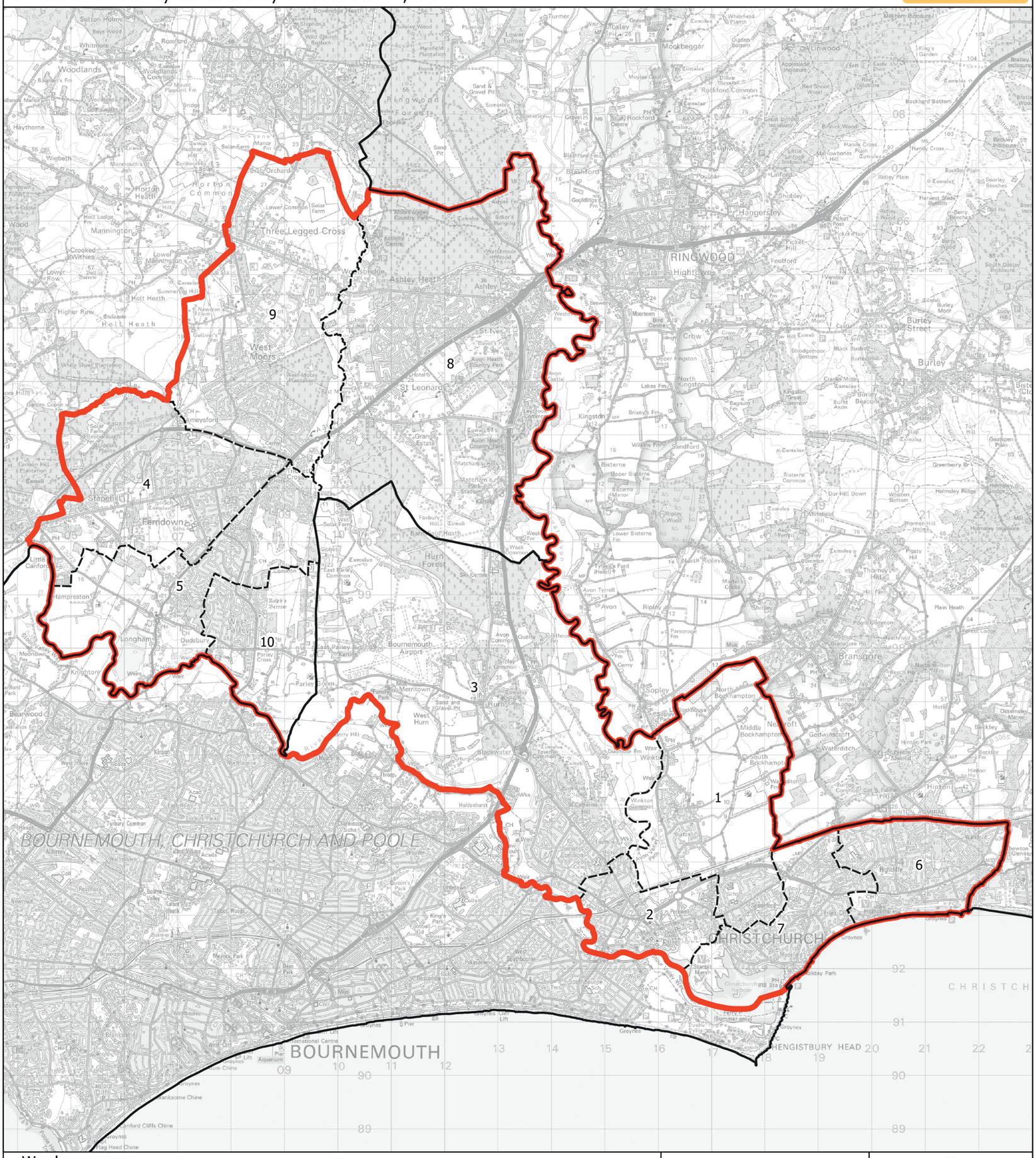

Wards:

1 Burton & Grange
2 Christchurch Town
3 Commons
4 Ferndown North
5 Ferndown South
6 Highcliffe & Walkford
7 Mudeford, Stanpit & West Highcliffe
8 St. Leonards & St. Ives
9 West Moors & Three Legged Cross
10 West Parley

Constituency
Local Authorities
Wards

N

0 1 2 km

© Crown copyright and database rights 2021 OS 100018289. You are permitted to use this data solely to enable you to respond to, or interact with, the organisation that provided you with the data. You are not permitted to copy, sub-licence, distribute or sell any of this data to third parties in any form. Third party rights to enforce the terms of this licence shall be reserved to OS.

Christchurch County Constituency

Boundary Commission for England - Initial Proposals for the South West Region

Cirencester and North Wiltshire County Constituency - Electorate 71,222

Boundary Commission for England

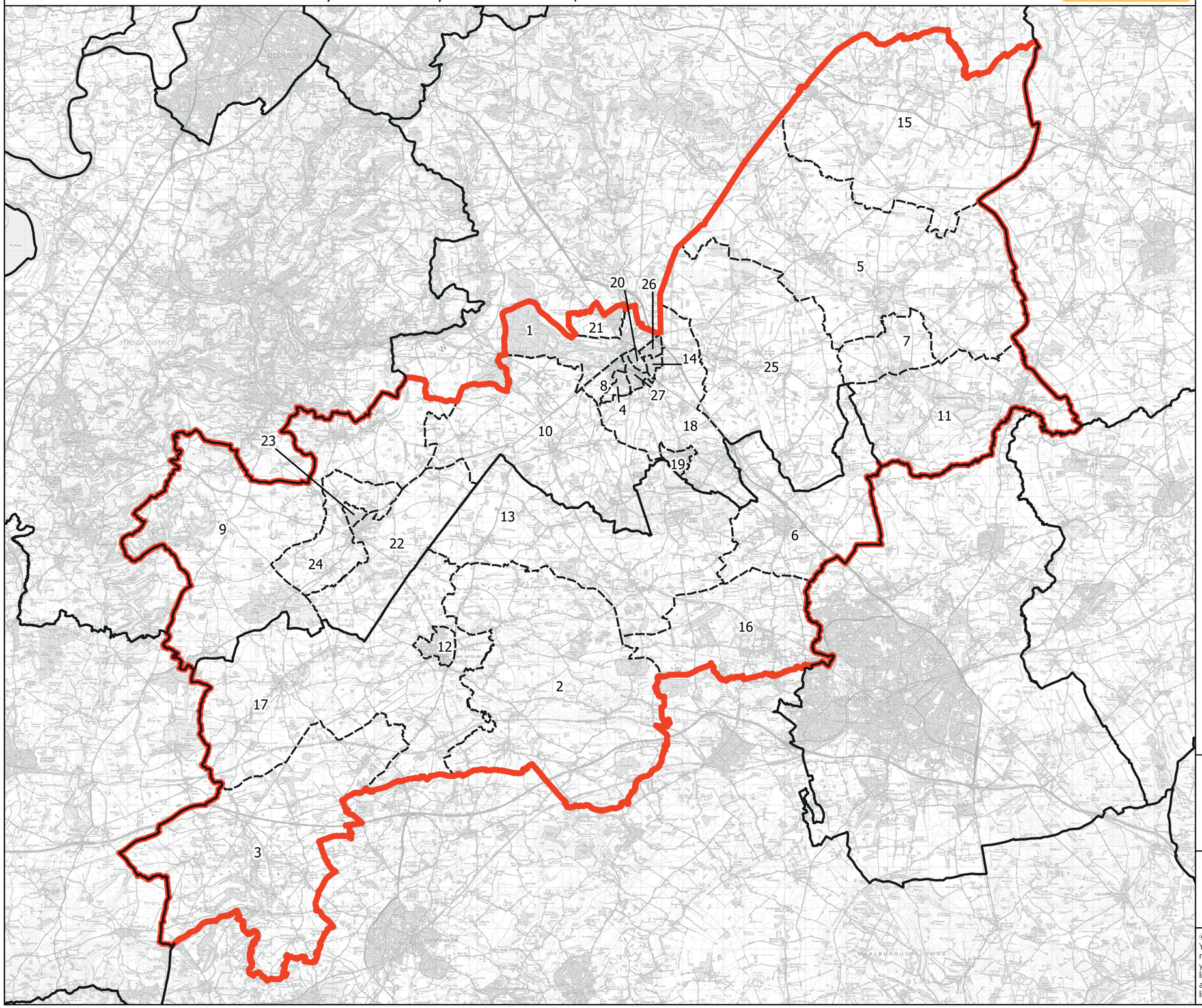

Wards:

1 Abbey
2 Brinkworth
3 By Brook
4 Chesterton
5 Coln Valley
6 Cricklade & Latton
7 Fairford North
8 Four Acres
9 Grumbolds Ash with Avening
10 Kemble
11 Lechlade, Kempsford & Fairford South
12 Malmesbury
13 Minety
14 New Mills
15 Northleach
16 Purton
17 Sherston
18 Siddington & Cerney Rural
19 South Cerney Village
20 St. Michael's
21 Stratton
22 Tetbury East & Rural
23 Tetbury Town
24 Tetbury with Upton
25 The Ampneys & Hampton
26 The Beeches
27 Watermoor

Constituency
Local Authorities
Wards

0 2 4 km

N

© Crown copyright and database rights 2021 OS 100018289. You are permitted to use this data solely to enable you to respond to, or interact with, the organisation that provided you with the data. You are not permitted to copy, sub-licence, distribute or sell any of this data to third parties in any form. Third party rights to enforce the terms of this licence shall be reserved to OS.

Cirencester and North Wiltshire County Constituency

Boundary Commission for England - Initial Proposals for the South West Region

East Wiltshire County Constituency - Electorate 72,480

Boundary Commission for England

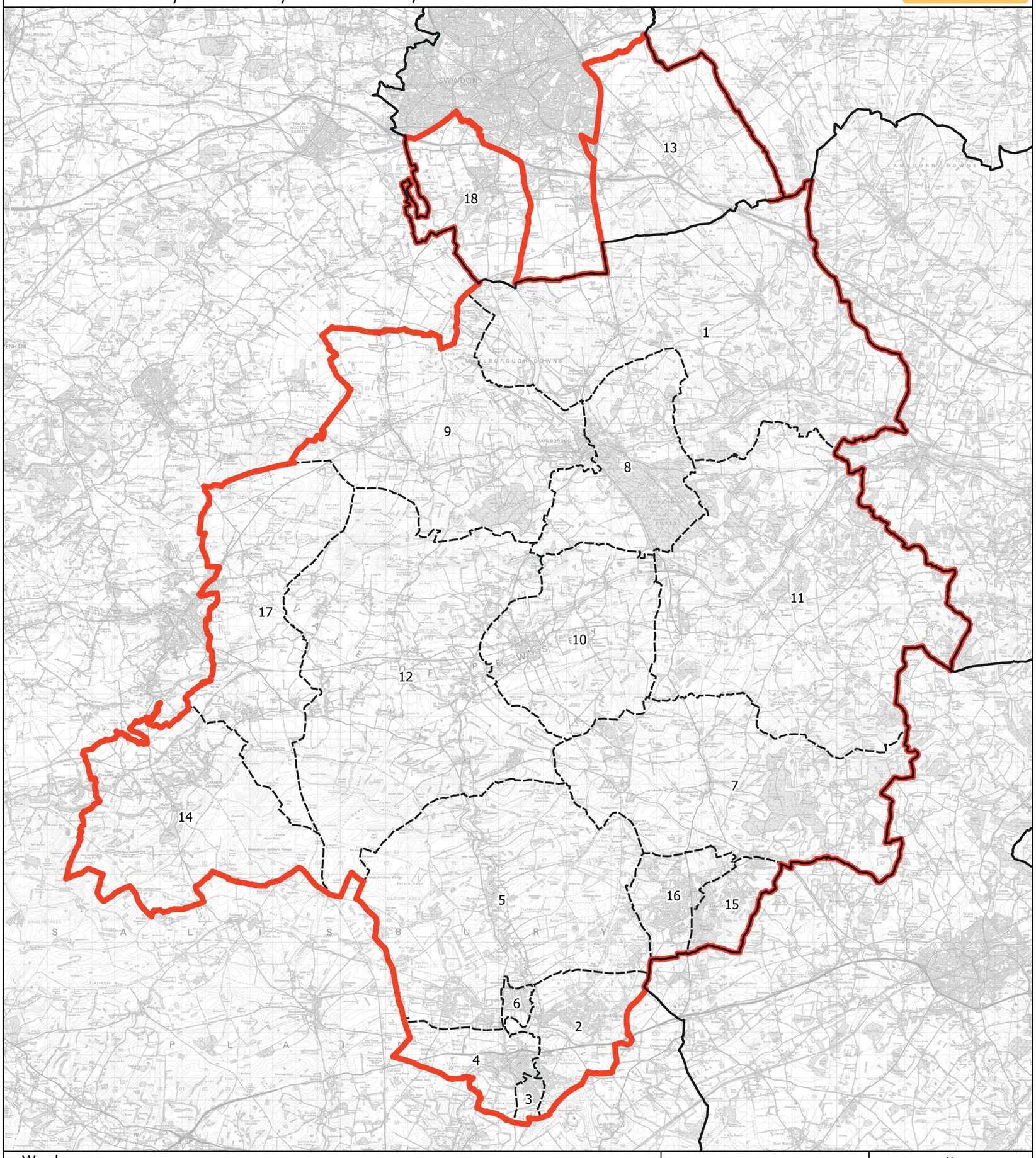

Wards:

1 Aldbourne & Ramsbury
2 Amesbury East & Bulford
3 Amesbury South
4 Amesbury West
5 Avon Valley
6 Durrington
7 Ludgershall North & Rural
8 Marlborough East
9 Marlborough West
10 Pewsey
11 Pewsey Vale East
12 Pewsey Vale West
13 Ridgeway
14 The Lavingtons
15 Tidworth East & Ludgershall South
16 Tidworth North & West
17 Urchfont & Bishops Cannings
18 Wroughton and Wichelstowe

Constituency
Local Authorities
Wards

N

0 2 4 km

© Crown copyright and database rights 2021 OS 100018289. You are permitted to use this data solely to enable you to respond to, or interact with, the organisation that provided you with the data. You are not permitted to copy, sub-licence, distribute or sell any of this data to third parties in any form. Third party rights to enforce the terms of this licence shall be reserved to OS.

East Wiltshire County Constituency

Boundary Commission for England - Initial Proposals for the South West Region

Exeter Borough Constituency - Electorate 71,713

Boundary Commission for England

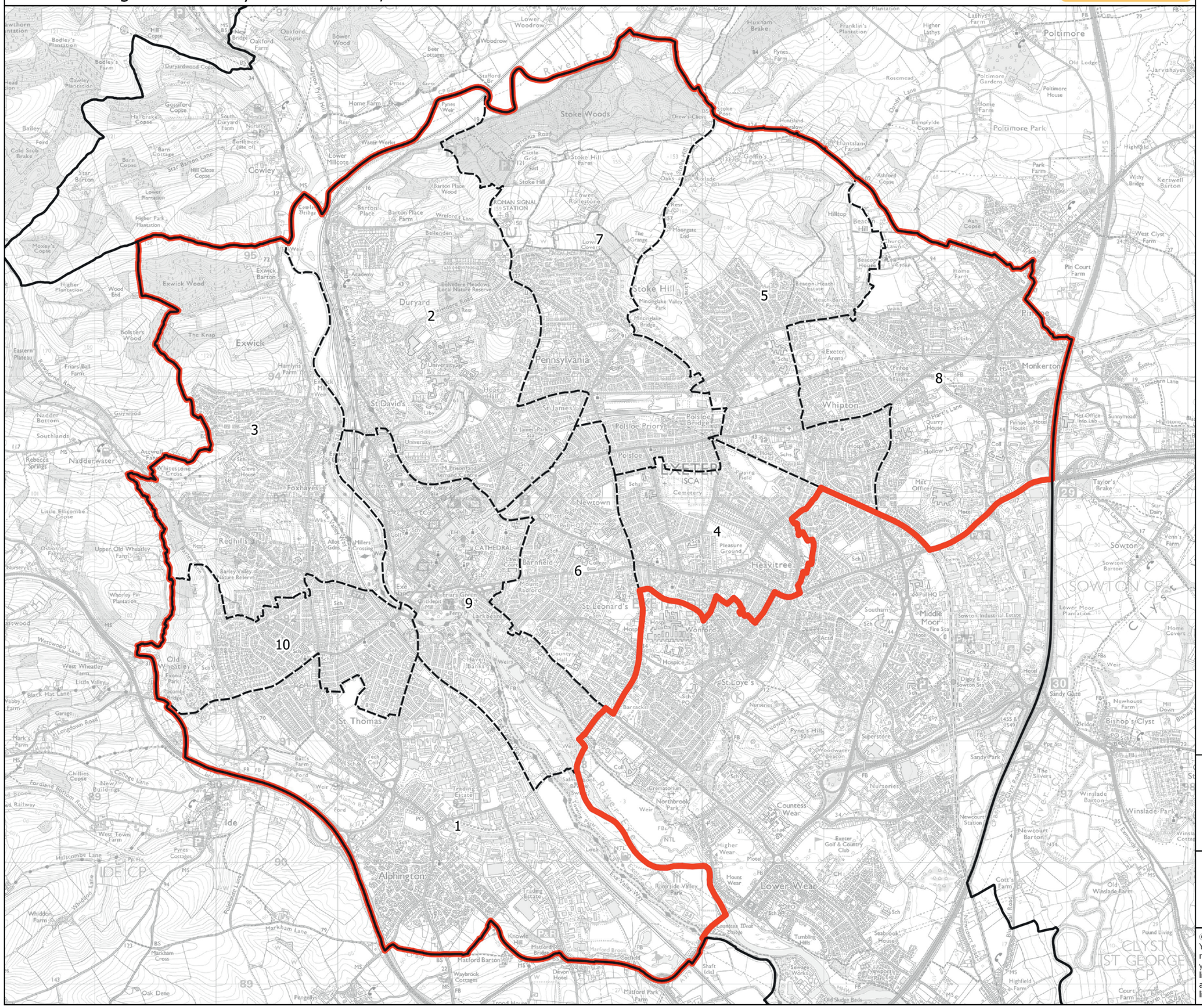
1
2
3
4
5
6
7
8
9
10
Exwick
Duryard
Pennsylvania
Stoke Hill
Whipton
Monkerton
Heavitree
St. Leonard's
St. Thomas
Alphington
Newtown
Poltimore
Sowton
Cowley
Nadderwater
Redhills
Old Wheatley
Countess Wear
Lower Wear
Pinhoe
Polsloe Priory
Stoke Woods
Poltimore Park
Exeter Arena
Middle Moor
Winslade Park
Bishop's Clyst
Newcourt Station
Sandy Gate
Taylor's Brake
Riverside Valley Park
Matford Barton
Devon Hotel
Northbrook Park
Mincinglake Valley Park
Belvedere Meadows Local Nature Reserve
Barley Valley Nature Reserve
Whiteside Cross
Pinhoe House
Met Office
Sowton Industrial Estate
Exeter Golf & Country Club
Seabrook House
Tumbling Hills
Highfield Farm
Court Farm
Newcourt Barton
Old Winslade Farm
Winslade Barton
Sowton Barton
Newhouse Farm
Mill Down
Pound Living
Sunnymead
Hillcrest
Kerswell Barton
Pin Court Farm
West Clyst Farm
Ash Copse
Beacon Heath Estate
Mincinglake Bridge
Polsloe Bridge
Pynes Weir
Stafford Br
Woodrow
Lower Woodrow
Beer Cottages
Oakford Farm
Bower Wood
Oakford Copse
Bodley's Plantation
Duryardwood Copse
Gossiford Copse
Halfbrake Copse
Barn Cottage
Hill Close Copse
Lower Plantation
Higher Park Plantation
Moxey's Copse
Exwick Wood
Wood End
Bolsters Wood
The Knap
Friars Ball Farm
Eastern Plateau
Nadder Bottom
Southlands
Rebecca Springs
Whitestone Cross
Little Ellicombe Copse
Upper Old Wheatley Farm
Whorley Pin Plantation
Westwood Lane
West Wheatley Farm
Little Valley
Black Hat Lane
Longdown Road
Chillies Copse
College Lane
New Buildings
Fordland Bottom Road
West Town Farm
Holscombe Lane
Whiddon Farm
Whiddon Lane
Markham Lane
Markham Cross
Oak Dene
Fangelly
Knowle Hill
Matford Brook
Waybrook Cottages
Matford Park Farm
Trading Estate
Tech Coll
Barnfield
St Sidwell's
Lower Millcote
Barton Place
Barton Place Wood
Belleinden
Wreford's Lane
Exwick Barton
Hamlyns Farm
Hoxe Hill
St James
St David's
University
Foxhayes
Cleve House
Cathedral
Friars Gate
Bartholomew's Road
Castle Grid Sub
Stoke Hill Farm
Lower Rollestone
Roman Signal Station
Fine Oaks
Kiskade
Goffin's Farm
Huntsland Farm
Huntsland Meadow
Drew's Close
Hillcrest
Beacon Hill
Beacon House
Church Lawn
Home Farm
Ashford Copse
Bampfylde Copse
Rosemead
Pynes Farm
Franklin's Plantation
Huxham Brake
Windyridge
Lathys Farm
Higher Lathys
Jarvis Hayes
Highfield
Withy Bridge
Poltimore Gardens
Poltimore House
Old Lodge
Pinhoe Br
Exeter Arena
Playing Field
Pleasure Ground
Cemetery
Exeter Central
Hospice
Wonford
Southam
St Loye's
Barracks
Nurseries
Superstore
Sandy Park
The Silvers
Newcourt Road
Exeter Bypass
Sewage Works
Old Sludge Beds
Pynes Hill
Woodwards Garden
Ludwell Lane
Grematorium
Weirs
Ford
Pynes Cottages
Ide CP
Sowton CP
Clyst St George CP
Clyst
Exe Valley Way
River Exe
Tithebarn Lane
Hollow Lane
Harrt's Lane
Quarry House
Pinhoe House
Met Office Info Lab
Sch
Cemetery
Playing Field
Pleasure Ground
Hospice
Country Hall
Weirs
Ford
Pound
Hotel
Nurseries
Superstore
Sewage Works
Old Sludge Beds
Footbridge
Tennis Ct
Golf
Allot Gdns
Millers Crossing
Cricket Ground
Pavilion
Playing Field
Pleasure Ground
Cemetery
Exe Island
Cathedral
Friars Gate
Bartholomew's Road
Stoke Hill
Stoke Woods
Water Works
Lower Millcote
Barton Place
Barton Place Wood
Belleinden
Wreford's Lane
Exwick Barton
Academy
Belvedere Meadows Local Nature Reserve
University
Hoxe Hill
St James
St David's
Foxhayes
Cleve House
Cathedral
Friars Gate
Barnfield
St Sidwell's
Lower Millcote
Stoke Hill Farm
Lower Rollestone
Roman Signal Station
Fine Oaks
Kiskade
Goffin's Farm
Huntsland Farm
Drew's Close
Hillcrest
Beacon Hill
Beacon House
Church Lawn
Home Farm
Ashford Copse
Bampfylde Copse
Rosemead
Pynes Farm
Franklin's Plantation
Huxham Brake
Windyridge
Lathys Farm
Higher Lathys
Jarvis Hayes
Highfield
Withy Bridge
Poltimore Gardens
Poltimore House
Old Lodge
Pinhoe Br
Exeter Arena
Playing Field
Pleasure Ground
Cemetery
Exe Island

Boundary Commission for England - Initial Proposals for the South West Region

Exmouth County Constituency - Electorate 76,601

Boundary Commission for England

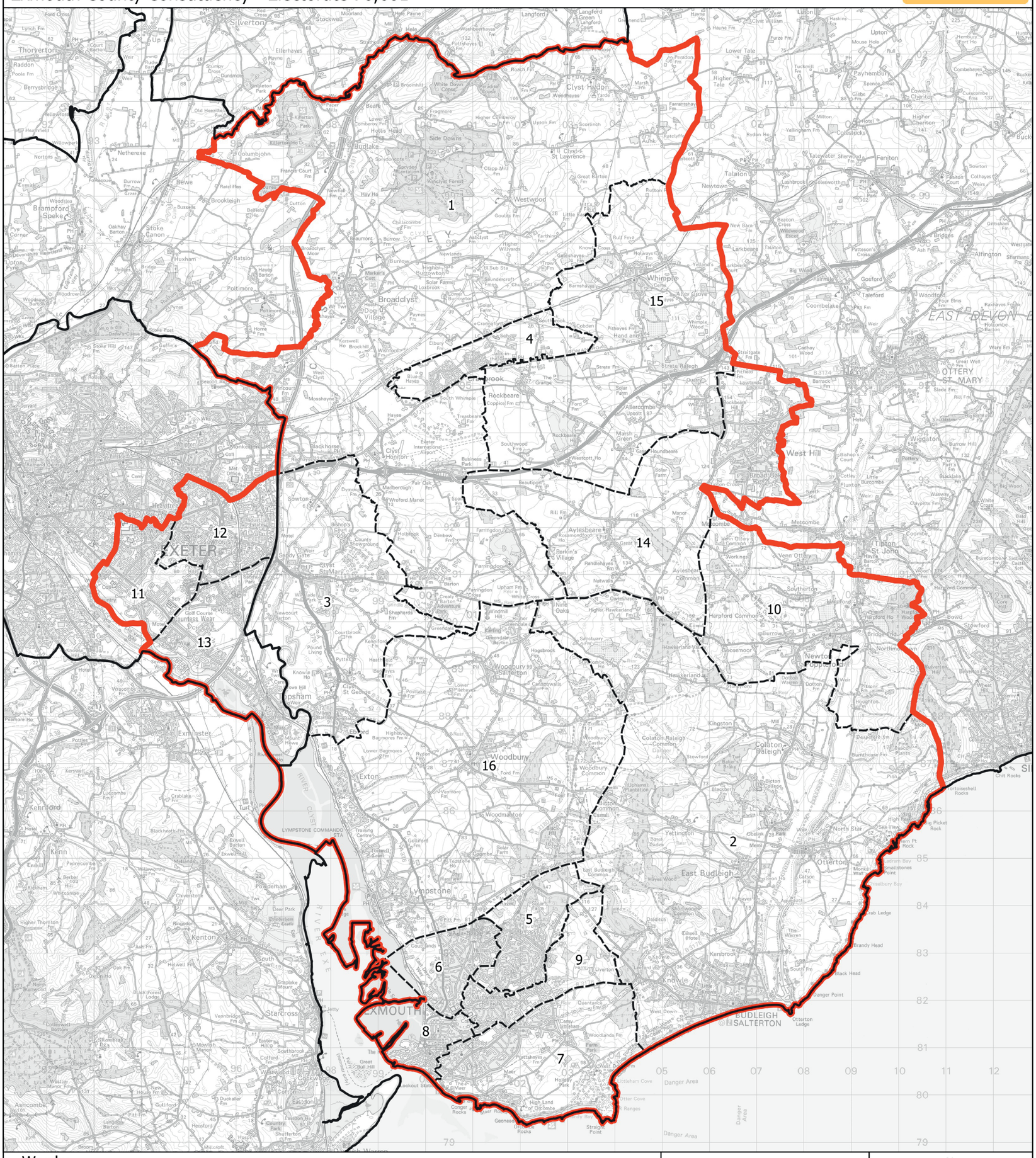

Wards:

1 Broadclyst
2 Budleigh & Raleigh
3 Clyst Valley
4 Cranbrook
5 Exmouth Brixington
6 Exmouth Halsdon
7 Exmouth Littleham
8 Exmouth Town
9 Exmouth Withycombe Raleigh
10 Newton Poppleford & Harpford
11 Priory
12 St. Loyes
13 Topsham
14 West Hill & Aylesbeare
15 Whimple & Rockbeare
16 Woodbury & Lympstone

© Crown copyright and database rights 2021 OS 100018289. You are permitted to use this data solely to enable you to respond to, or interact with, the organisation that provided you with the data. You are not permitted to copy, sub-licence, distribute or sell any of this data to third parties in any form. Third party rights to enforce the terms of this licence shall be reserved to OS.

Exmouth County Constituency

Boundary Commission for England - Initial Proposals for the South West Region

Filton and Bradley Stoke County Constituency - Electorate 73,598

Boundary Commission for England

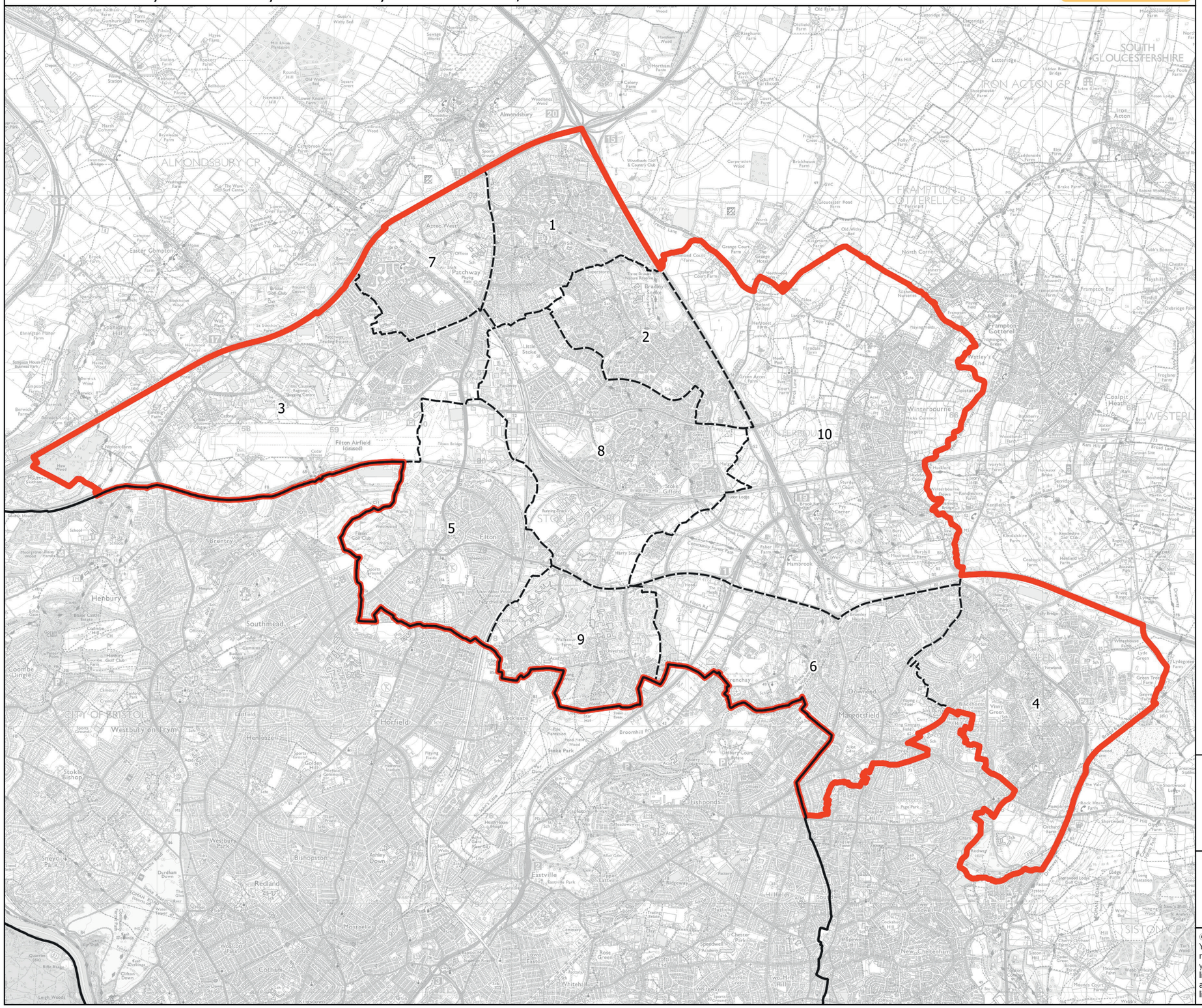

Wards:

1 Bradley Stoke North
2 Bradley Stoke South
3 Charlton & Cribbs
4 Emersons Green
5 Filton
6 Frenchay & Downend
7 Patchway Coniston
8 Stoke Gifford
9 Stoke Park & Cheswick
10 Winterbourne

Constituency
Local Authorities
Wards

0 0.6 1.2 km

N

© Crown copyright and database rights 2021 OS 100018289. You are permitted to use this data solely to enable you to respond to, or interact with, the organisation that provided you with the data. You are not permitted to copy, sub-licence, distribute or sell any of this data to third parties in any form. Third party rights to enforce the terms of this licence shall be reserved to OS.

Filton and Bradley Stoke County Constituency

Boundary Commission for England - Initial Proposals for the South West Region

Forest of Dean County Constituency - Electorate 71,510

Boundary Commission for England

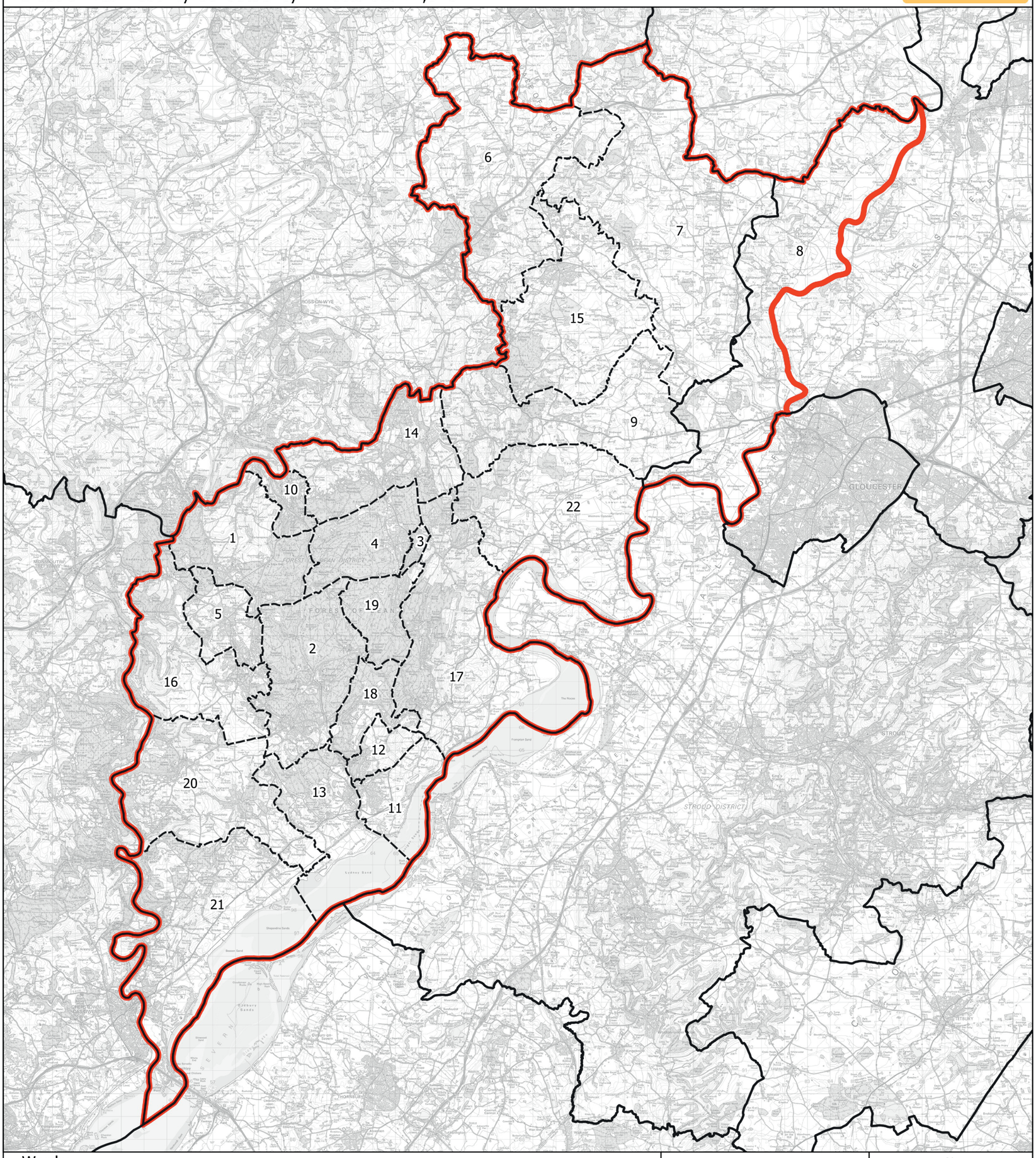

Wards:

1 Berry Hill
2 Bream
3 Cinderford East
4 Cinderford West
5 Coleford
6 Dymock
7 Hartpury & Redmarley
8 Highnam with Haw Bridge
9 Longhope & Huntley
10 Lydbrook
11 Lydney East
12 Lydney North
13 Lydney West & Aylburton
14 Mitcheldean, Ruardean & Drybrook
15 Newent & Taynton
16 Newland & Sling
17 Newnham
18 Pillowell
19 Ruspidge
20 St. Briavels
21 Tidenham
22 Westbury-on-Severn

Constituency
Local Authorities
Wards

N

0 2 4 km

© Crown copyright and database rights 2021 OS 100018289. You are permitted to use this data solely to enable you to respond to, or interact with, the organisation that provided you with the data. You are not permitted to copy, sub-licence, distribute or sell any of this data to third parties in any form. Third party rights to enforce the terms of this licence shall be reserved to OS.

Forest of Dean County Constituency

Boundary Commission for England - Initial Proposals for the South West Region

Frome County Constituency - Electorate 70,202

Boundary Commission for England

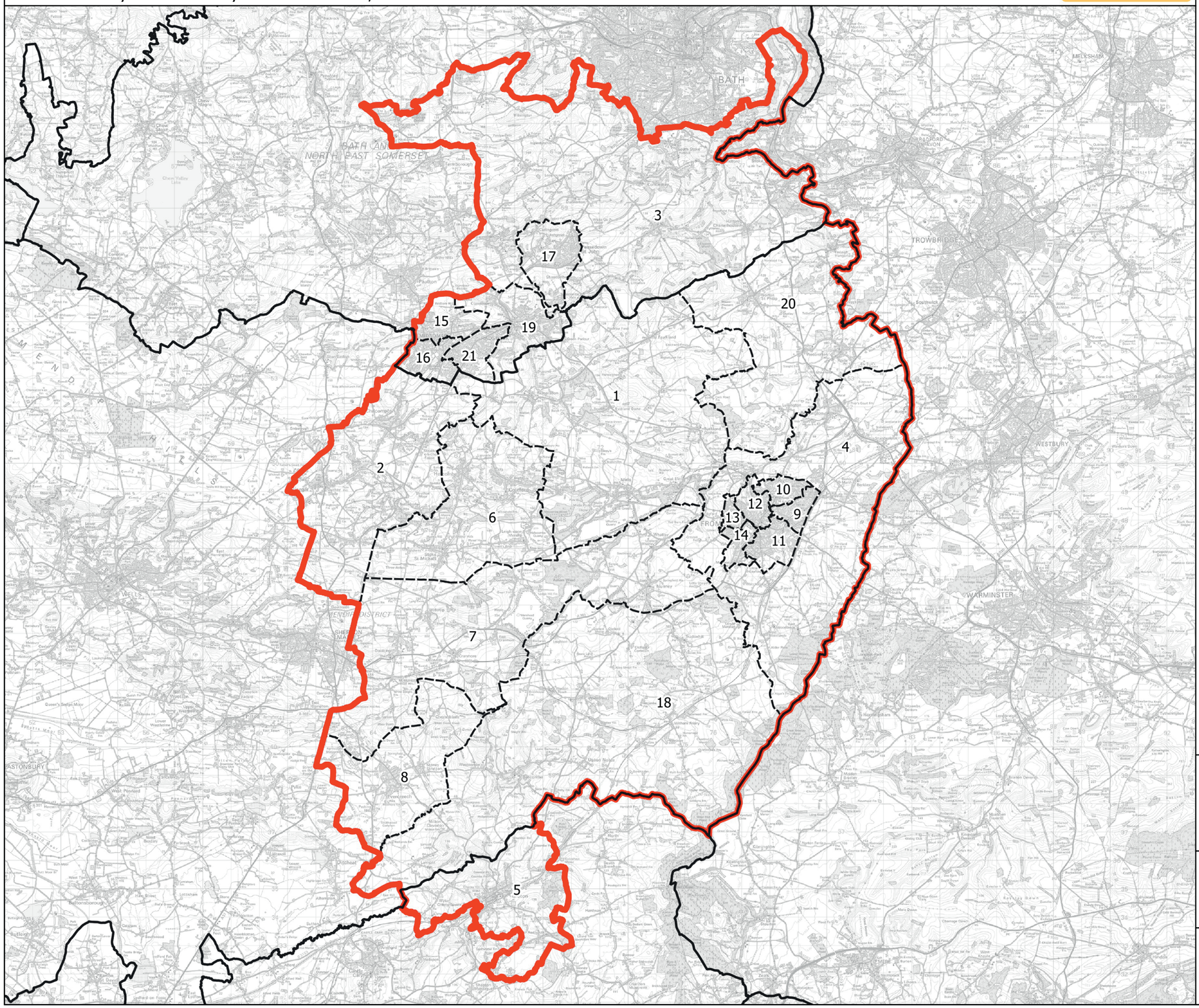

Wards:

1 Ammerdown
2 Ashwick, Chilcompton and Stratton
3 Bathavon South
4 Beckington and Selwood
5 Bruton
6 Coleford and Holcombe
7 Cranmore, Doulting and Nunney
8 Creech
9 Frome Berkley Down
10 Frome College
11 Frome Keyford
12 Frome Market
13 Frome Oakfield
14 Frome Park
15 Midsomer Norton North
16 Midsomer Norton Redfield
17 Peasedown
18 Postlebury
19 Radstock
20 Rode and Norton St. Philip
21 Westfield

Constituency
Local Authorities
Wards

0 2 4 km

N

© Crown copyright and database rights 2021 OS 100018289. You are permitted to use this data solely to enable you to respond to, or interact with, the organisation that provided you with the data. You are not permitted to copy, sub-licence, distribute or sell any of this data to third parties in any form. Third party rights to enforce the terms of this licence shall be reserved to OS.

Frome County Constituency

Boundary Commission for England - Initial Proposals for the South West Region

Glastonbury and Somerton County Constituency - Electorate 69,990

Boundary Commission for England

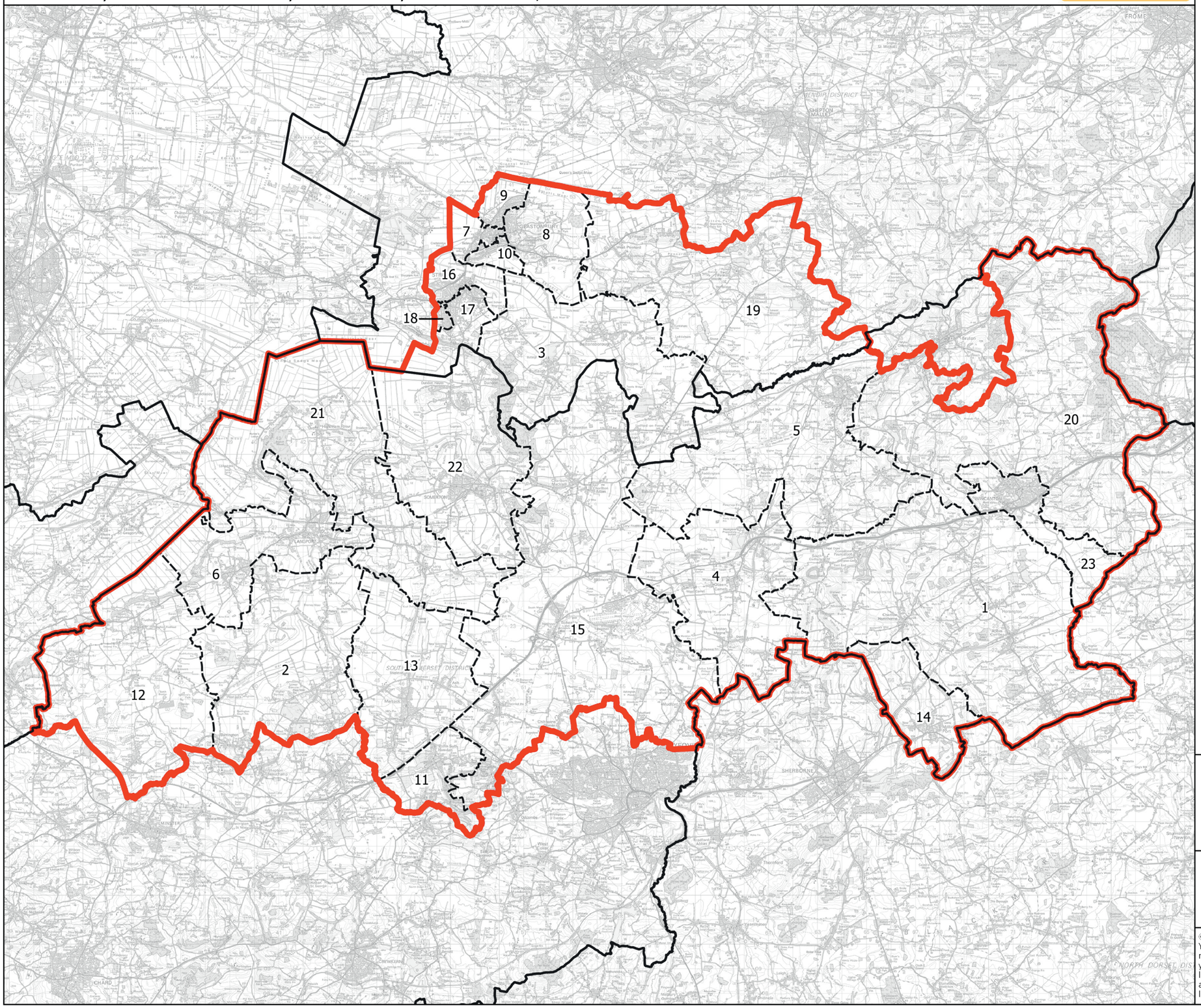

Wards:

1 Blackmoor Vale
2 Burrow Hill
3 Butleigh and Baltonsborough
4 Camelot
5 Cary
6 Curry Rivel, Huish & Langport
7 Glastonbury St. Benedict's
8 Glastonbury St. Edmund's
9 Glastonbury St. John's
10 Glastonbury St. Mary's
11 Hamdon
12 Islemoor
13 Martock
14 Milborne Port
15 Northstone, Ivelchester & St. Michael's
16 Street North
17 Street South
18 Street West
19 The Pennards and Ditcheat
20 Tower
21 Turn Hill
22 Wessex
23 Wincanton

Constituency
Local Authorities
Wards

0 2 4 km

N

© Crown copyright and database rights 2021 OS 100018289. You are permitted to use this data solely to enable you to respond to, or interact with, the organisation that provided you with the data. You are not permitted to copy, sub-licence, distribute or sell any of this data to third parties in any form. Third party rights to enforce the terms of this licence shall be reserved to OS.

Boundary Commission for England - Initial Proposals for the South West Region

Gloucester Borough Constituency - Electorate 71,715

Boundary Commission for England

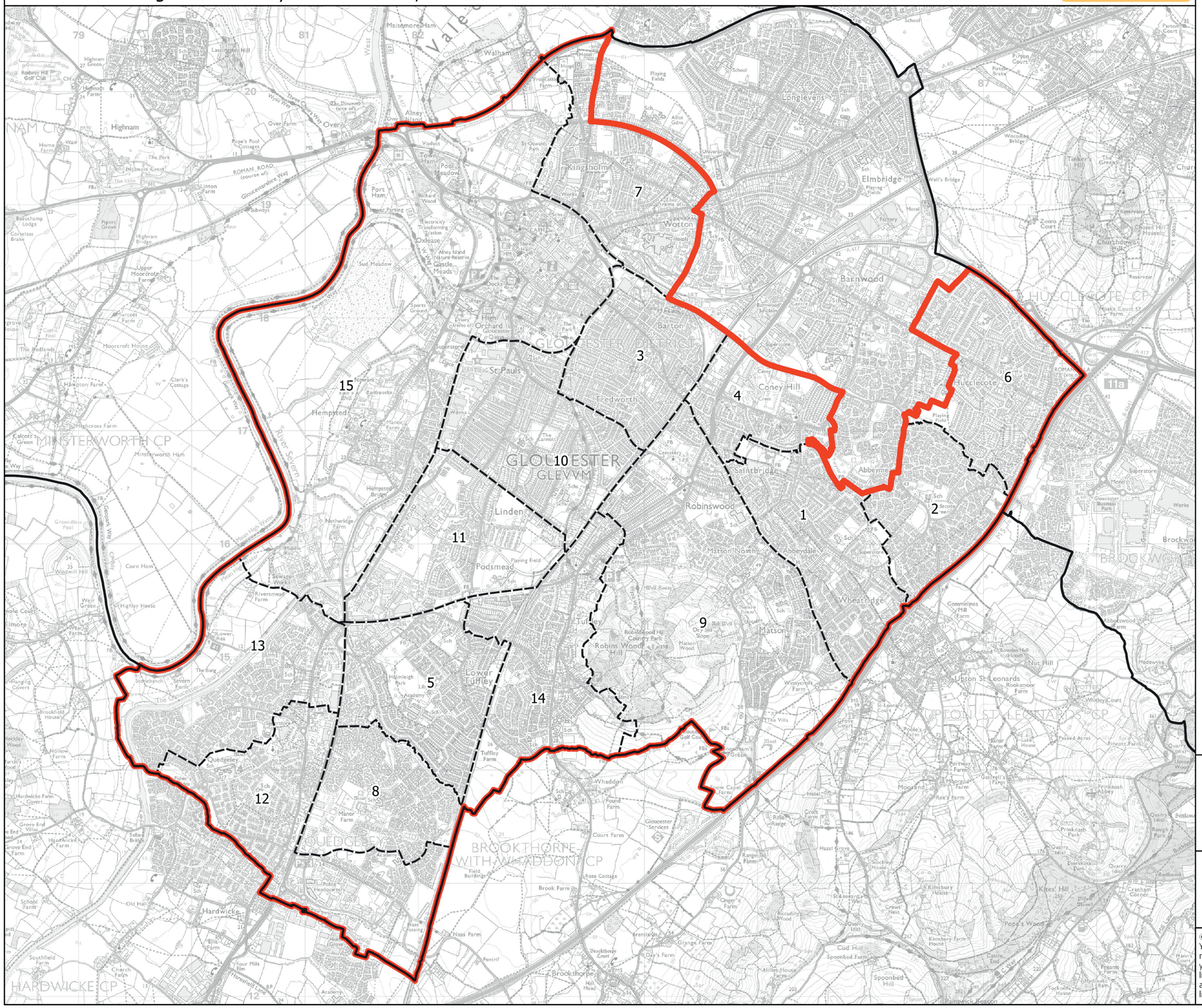
1
2
3
4
5
6
7
8
9
10
11
12
13
14
15
GLOUCESTER
GLEVVM
Kingsholm
Wotton
Barton
Tredworth
Coney Hill
Hucclecote
Barnwood
Elmbridge
Longlevens
Saintbridge
Abbeymead
Robinswood
Abbeydale
Matson
Wheatridge
Linden
Podsmead
Tuffley
Lower Tuffley
Quedgeley
Hardwicke
Brockworth
Upton St Leonards
Whaddon
Brookthorpe
Hempsted
St Pauls
Highnam
Walham
Maisemore
Minsterworth
Elmore
Brockworth
Upton St Leonards
Hardwicke
Quedgeley
Brookthorpe with Whaddon CP
Hucclecote CP
Minsterworth CP
Upton St Leonards CP
Hardwicke CP
River Severn
Gloucester Services
Prinknash Abbey
Kites Hill
Cud Hill
Spoonbed Hill
Hillesley House
Hazel Grove
Rifle Range
Croft Farm
Quedgeley Sch
Hamleigh Park
Tuffley Farm
Whaddon
Pound Farm
Court Farm
Rose Cottage
Brook Farm
Naas Farm
Pentrif
Brookthorpe Court
Day's Farm
Grange Farm
Brentlands
Hill Mead
Brookthorpe
Hillesley House Farm
Spoonbed Farm
Cranham Corner
Poplars Wood
Kimsbury House
Kimsbury Farm House
Crowd Nest
Quarry (disused)
Quarry (disused)
Quarry (disused)

Boundary Commission for England - Initial Proposals for the South West Region

Honiton County Constituency - Electorate 73,667

Boundary Commission for England

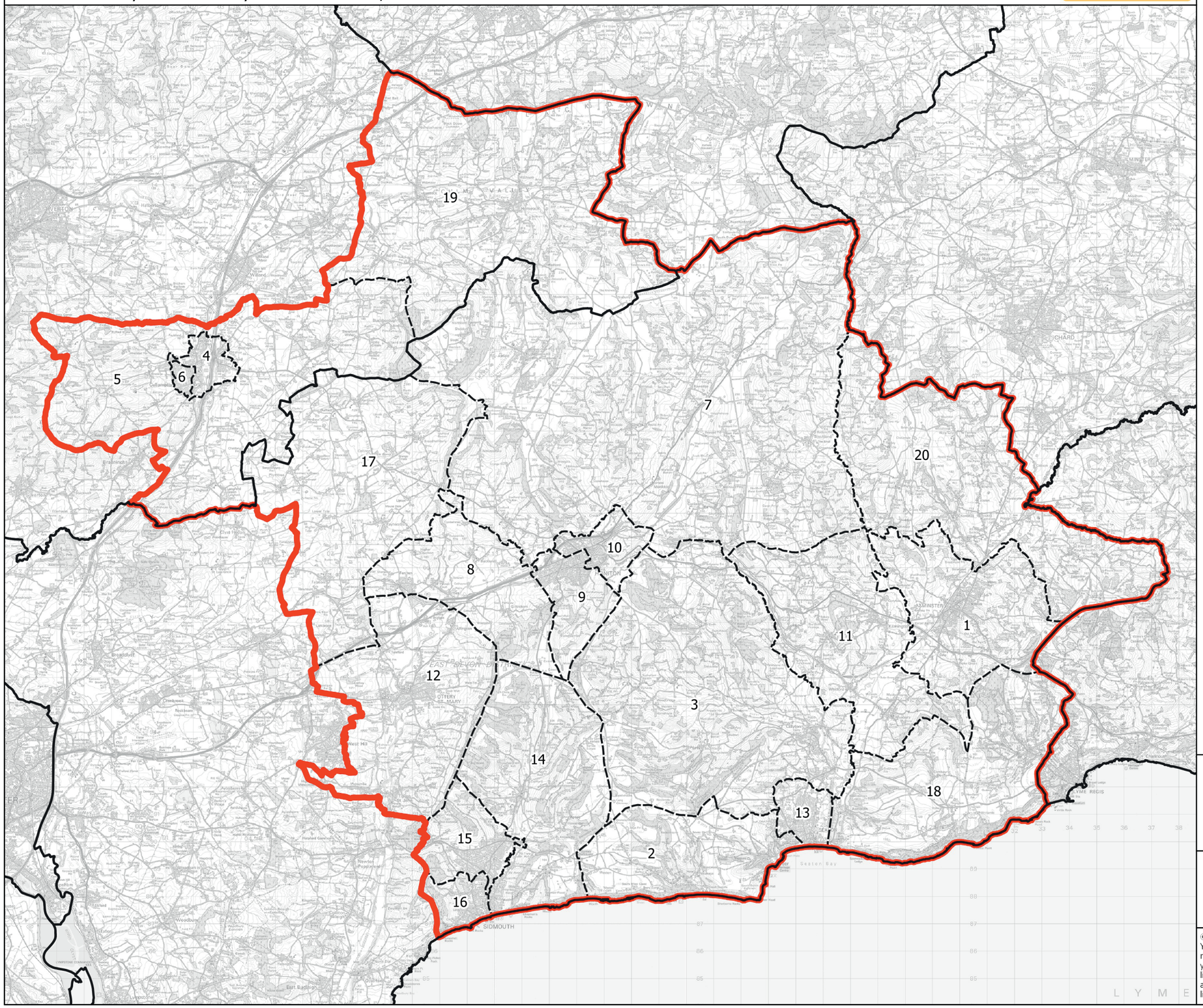

Wards:

1 Axminster
2 Beer & Branscombe
3 Coly Valley
4 Cullompton North
5 Cullompton Outer
6 Cullompton South
7 Dunkeswell & Otterhead
8 Feniton
9 Honiton St. Michael's
10 Honiton St. Paul's
11 Newbridges
12 Ottery St. Mary
13 Seaton
14 Sidmouth Rural
15 Sidmouth Sidford
16 Sidmouth Town
17 Tale Vale
18 Trinity
19 Upper Culm
20 Yarty

© Crown copyright and database rights 2021 OS 100018289. You are permitted to use this data solely to enable you to respond to, or interact with, the organisation that provided you with the data. You are not permitted to copy, sub-licence, distribute or sell any of this data to third parties in any form. Third party rights to enforce the terms of this licence shall be reserved to OS.

Honiton County Constituency

Boundary Commission for England - Initial Proposals for the South West Region

Keynsham and North East Somerset County Constituency - Electorate 73,113

Boundary Commission for England

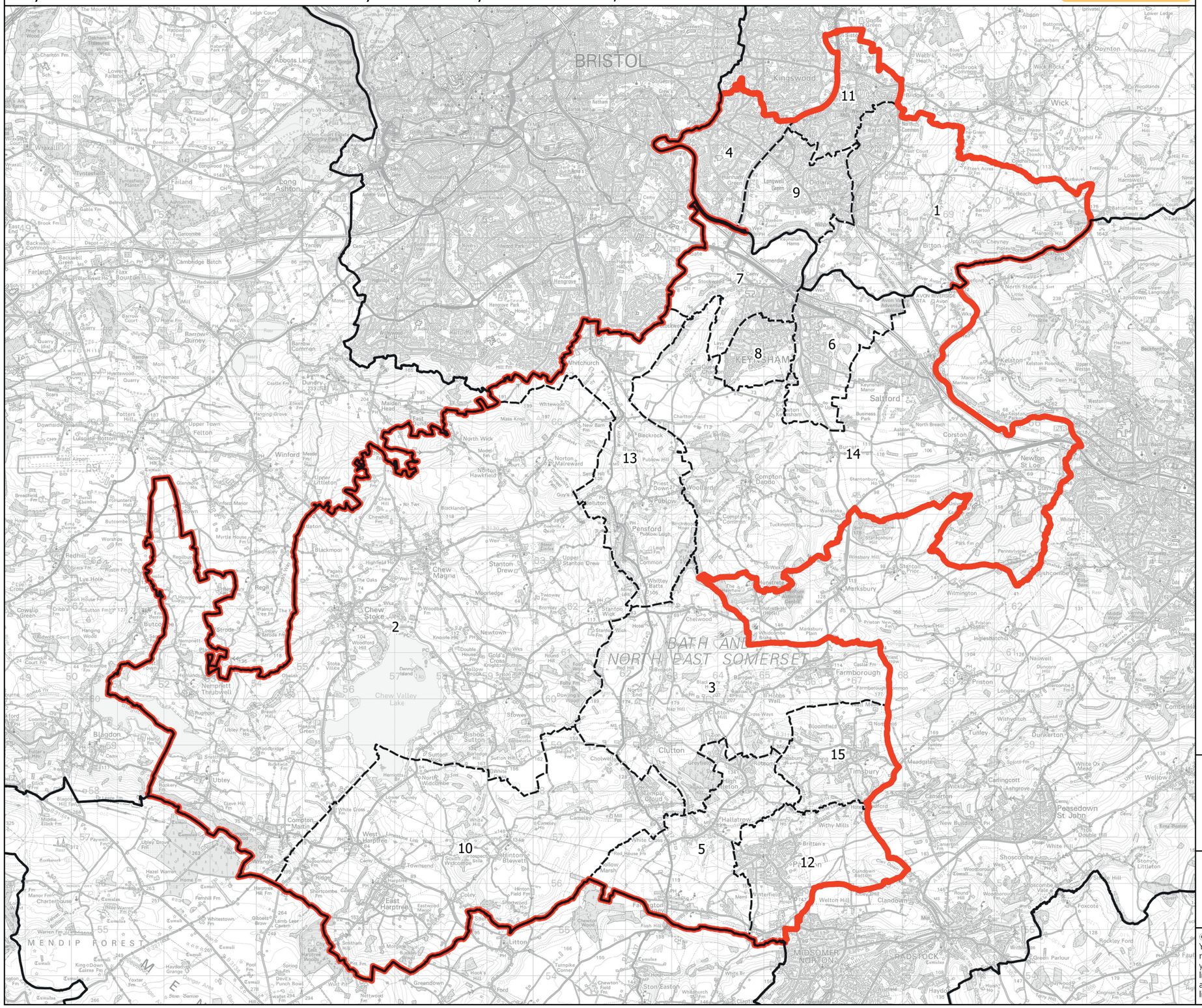

Wards:

1 Bitton & Oldland Common
2 Chew Valley
3 Clutton & Farmborough
4 Hanham
5 High Littleton
6 Keynsham East
7 Keynsham North
8 Keynsham South
9 Longwell Green
10 Mendip
11 Parkwall & Warmley
12 Paulton
13 Publow & Whitchurch
14 Saltford
15 Timsbury

Constituency
Local Authorities
Wards

0 1 2 km

N

© Crown copyright and database rights 2021 OS 100018289. You are permitted to use this data solely to enable you to respond to, or interact with, the organisation that provided you with the data. You are not permitted to copy, sub-licence, distribute or sell any of this data to third parties in any form. Third party rights to enforce the terms of this licence shall be reserved to OS.

Keynsham and North East Somerset County Constituency

Boundary Commission for England - Initial Proposals for the South West Region

Melksham and Devizes County Constituency - Electorate 72,381

Boundary Commission for England

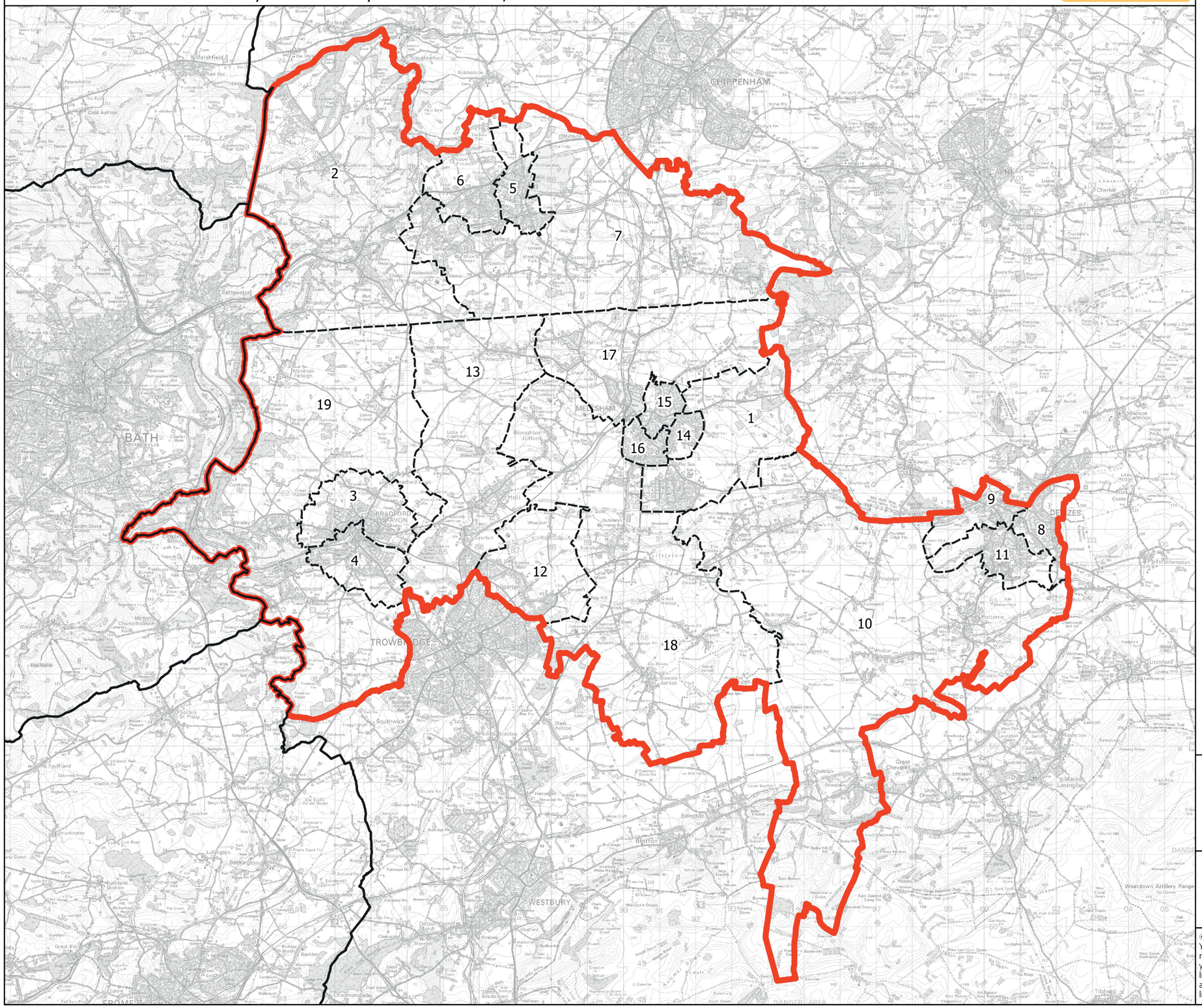

Wards:

1 Bowerhill
2 Box & Colerne
3 Bradford-on-Avon North
4 Bradford-on-Avon South
5 Corsham Ladbrook
6 Corsham Pickwick
7 Corsham Without
8 Devizes East
9 Devizes North
10 Devizes Rural West
11 Devizes South
12 Hilperton
13 Holt
14 Melksham East
15 Melksham Forest
16 Melksham South
17 Melksham Without North & Shurnhold
18 Melksham Without West & Rural
19 Winsley & Westwood

Constituency
Local Authorities
Wards

0 1 2 km

N

© Crown copyright and database rights 2021 OS 100018289. You are permitted to use this data solely to enable you to respond to, or interact with, the organisation that provided you with the data. You are not permitted to copy, sub-licence, distribute or sell any of this data to third parties in any form. Third party rights to enforce the terms of this licence shall be reserved to OS.

Melksham and Devizes County Constituency

Boundary Commission for England - Initial Proposals for the South West Region

Mid Dorset and Poole North County Constituency - Electorate 72,749

Boundary Commission for England

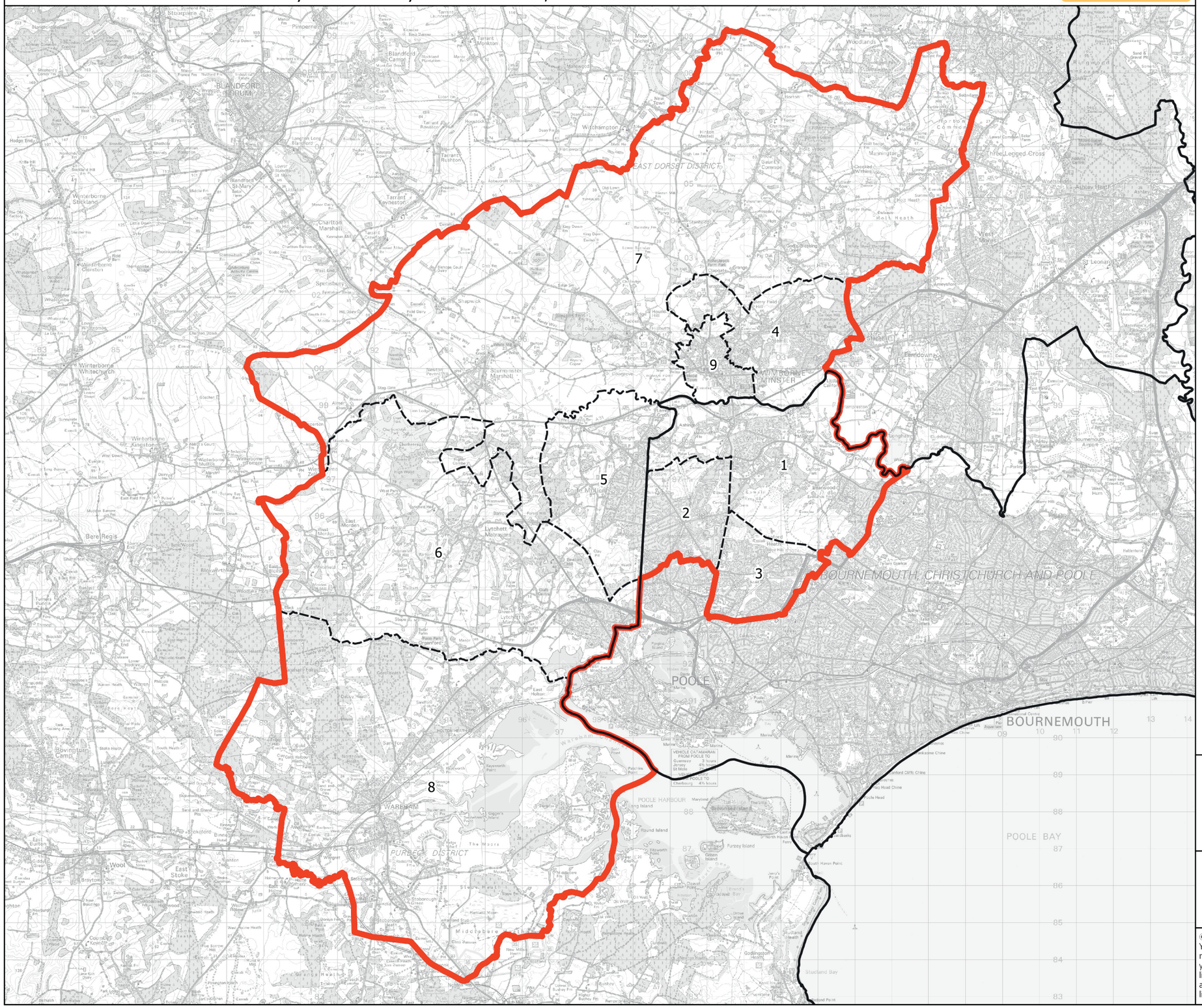

Wards:

1 Bearwood & Merley
2 Broadstone
3 Canford Heath
4 Colehill & Wimborne Minster East
5 Corfe Mullen
6 Lytchett Matravers & Upton
7 Stour & Allen Vale
8 Wareham
9 Wimborne Minster

Constituency
Local Authorities
Wards

0 1 2 km

N

© Crown copyright and database rights 2021 OS 100018289. You are permitted to use this data solely to enable you to respond to, or interact with, the organisation that provided you with the data. You are not permitted to copy, sub-licence, distribute or sell any of this data to third parties in any form. Third party rights to enforce the terms of this licence shall be reserved to OS.

Mid Dorset and Poole North County Constituency

Boundary Commission for England - Initial Proposals for the South West Region

Newton Abbot County Constituency - Electorate 72,956

Boundary Commission for England

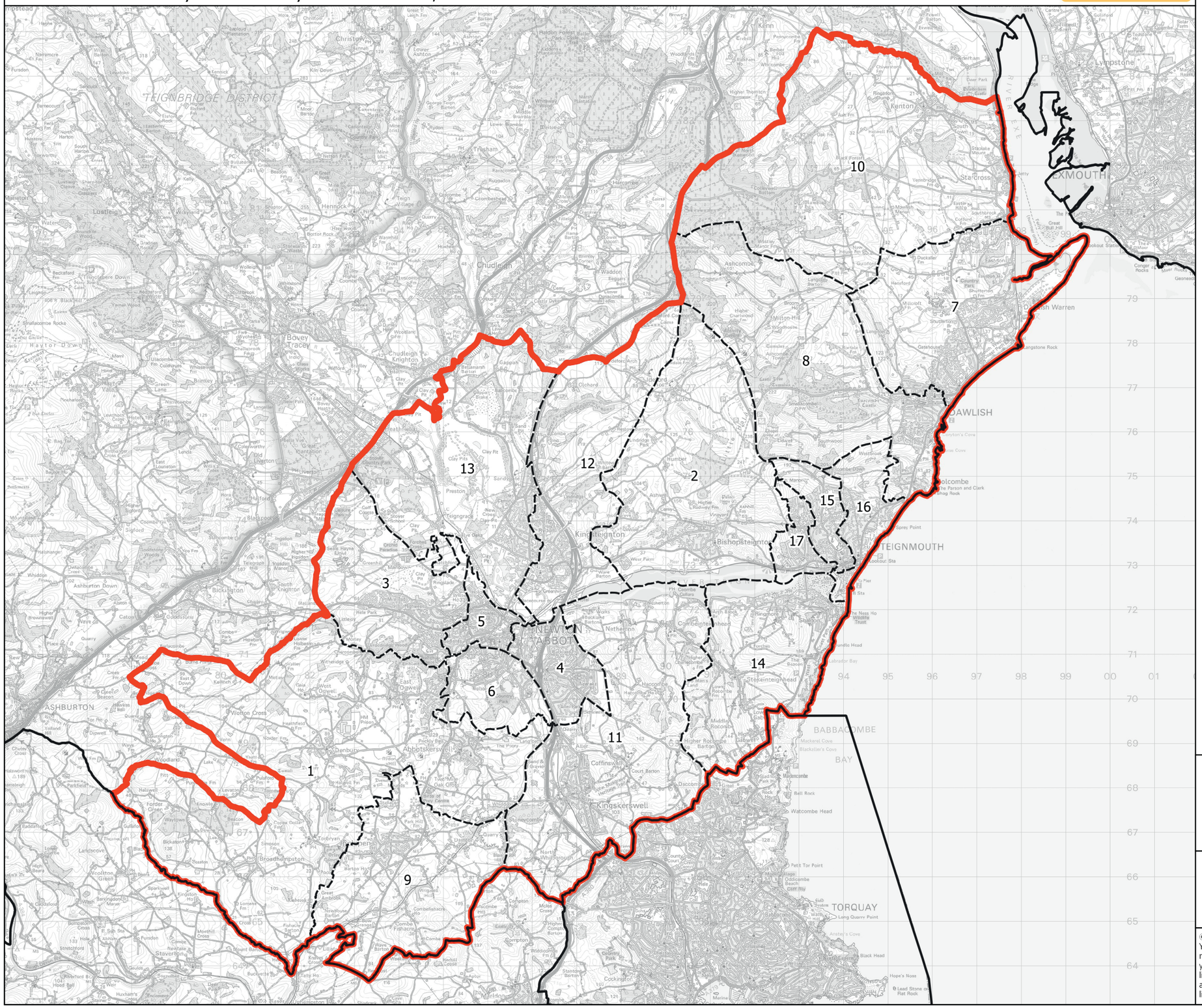

Wards:

1 Ambrook
2 Bishopsteignton
3 Bradley
4 Buckland & Milber
5 Bushell
6 College
7 Dawlish North East
8 Dawlish South West
9 Ipplepen
10 Kenton & Starcross
11 Kerswell-with-Combe
12 Kingsteignton East
13 Kingsteignton West
14 Shaldon & Stokeinteignhead
15 Teignmouth Central
16 Teignmouth East
17 Teignmouth West

Constituency
Local Authorities
Wards

0 1 2 km

N

© Crown copyright and database rights 2021 OS 100018289. You are permitted to use this data solely to enable you to respond to, or interact with, the organisation that provided you with the data. You are not permitted to copy, sub-licence, distribute or sell any of this data to third parties in any form. Third party rights to enforce the terms of this licence shall be reserved to OS.

Newton Abbot County Constituency

Boundary Commission for England - Initial Proposals for the South West Region

North Cornwall County Constituency - Electorate 70,327

Boundary Commission for England

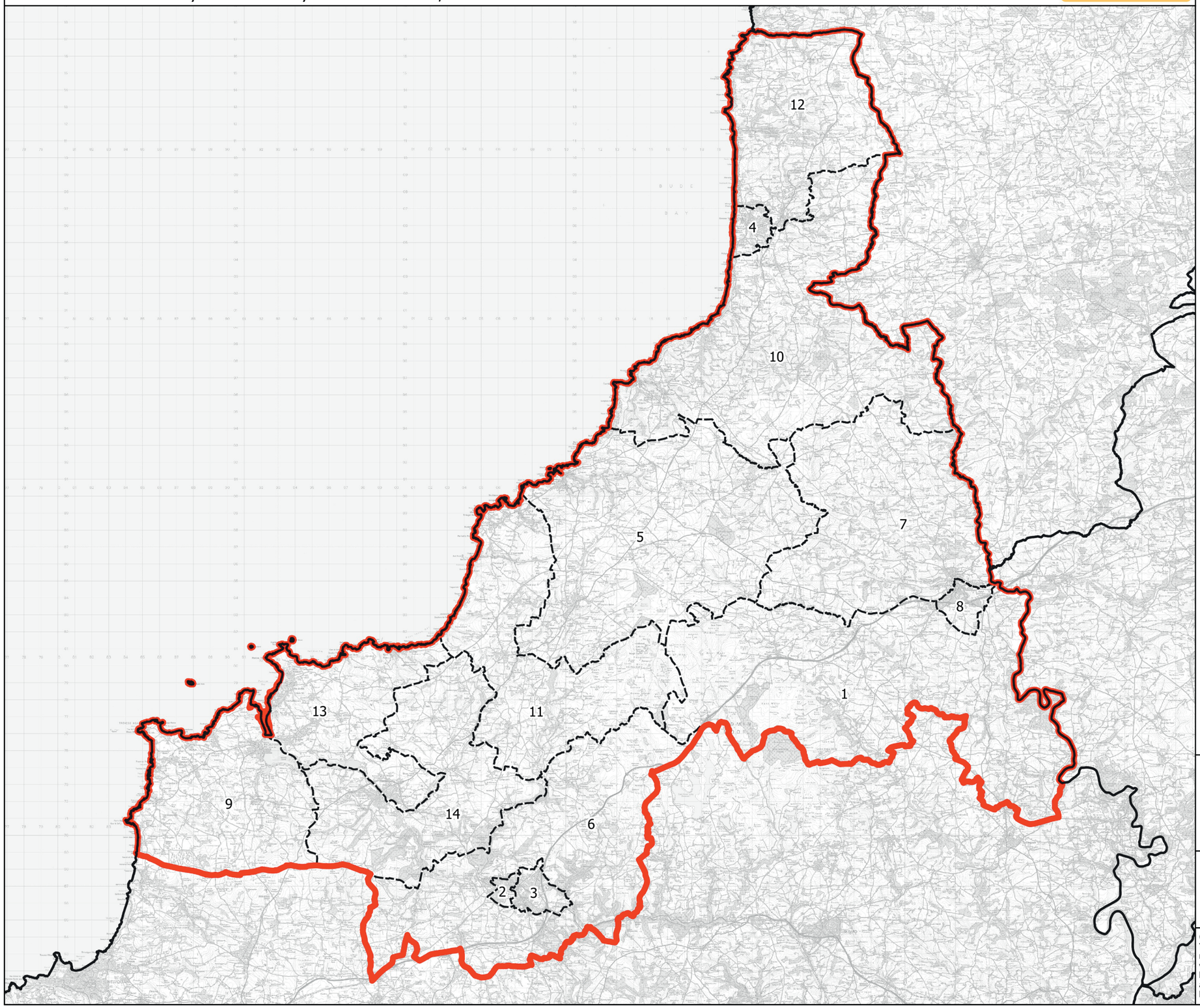

Wards:

1 Altarnun & Stoke Climsland
2 Bodmin St Mary's & St Leonard
3 Bodmin St Petroc's
4 Bude
5 Camelford & Boscastle
6 Lanivet, Blisland & Bodmin St Lawrence
7 Launceston North & North Petherwin
8 Launceston South
9 Padstow
10 Poundstock
11 St Teath & Tintagel
12 Stratton, Kilkhampton & Morwenstow
13 Wadebridge East & St Minver
14 Wadebridge West & St Mabyn

Constituency
Local Authorities
Wards

0 3 6 km

N

© Crown copyright and database rights 2021 OS 100018289. You are permitted to use this data solely to enable you to respond to, or interact with, the organisation that provided you with the data. You are not permitted to copy, sub-licence, distribute or sell any of this data to third parties in any form. Third party rights to enforce the terms of this licence shall be reserved to OS.

North Cornwall County Constituency

Boundary Commission for England - Initial Proposals for the South West Region

North Devon County Constituency - Electorate 76,455

Boundary Commission for England

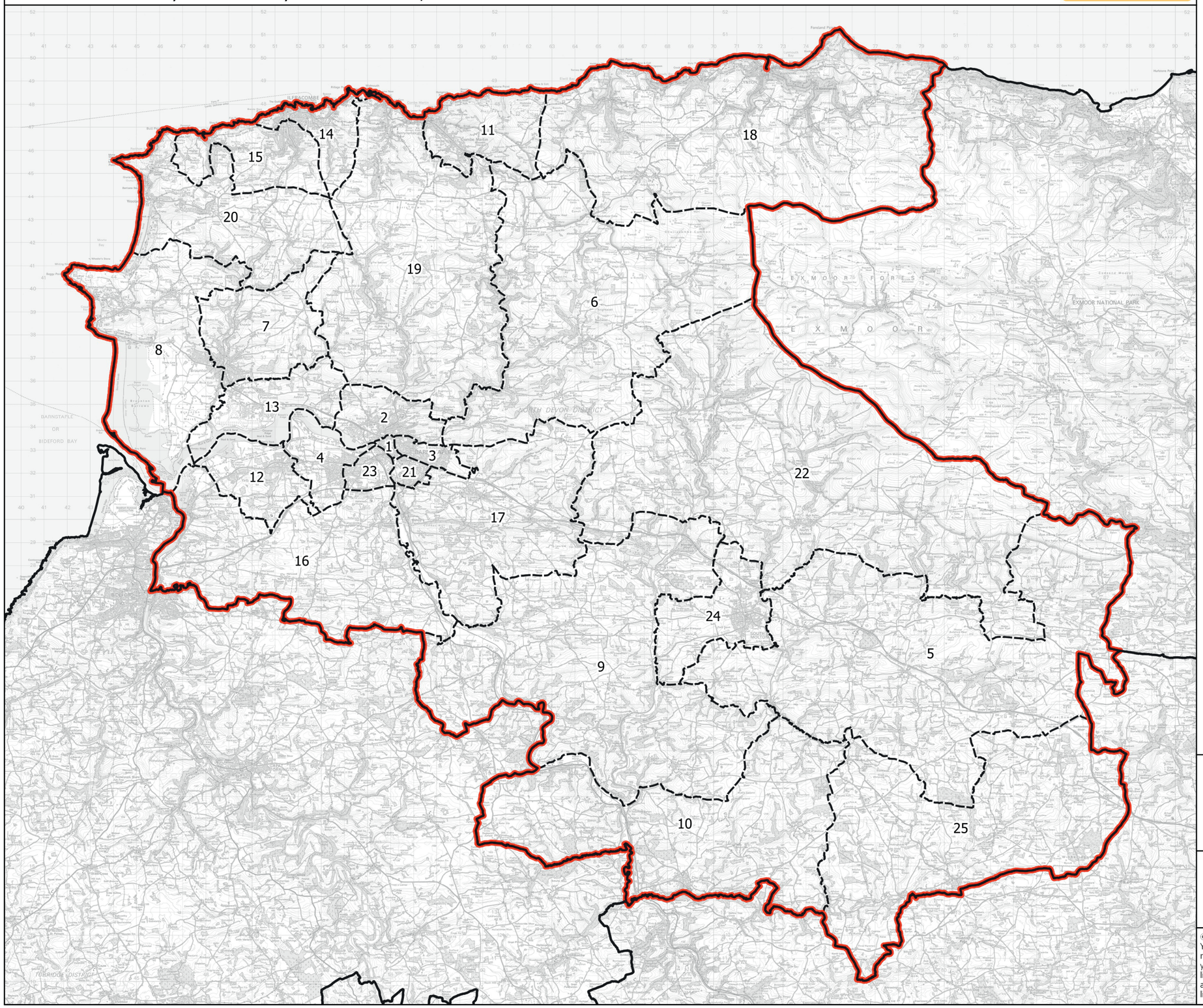

Wards:

1 Barnstaple Central
2 Barnstaple with Pilton
3 Barnstaple with Westacott
4 Bickington
5 Bishop's Nympton
6 Bratton Fleming
7 Braunton East
8 Braunton West & Georgeham
9 Chittlehampton
10 Chulmleigh
11 Combe Martin
12 Fremington
13 Heanton Punchardon
14 Ilfracombe East
15 Ilfracombe West
16 Instow
17 Landkey
18 Lynton & Lynmouth
19 Marwood
20 Mortehoe
21 Newport
22 North Molton
23 Roundswell
24 South Molton
25 Witheridge

Constituency
Local Authorities
Wards

0 2 4 km

N

© Crown copyright and database rights 2021 OS 100018289. You are permitted to use this data solely to enable you to respond to, or interact with, the organisation that provided you with the data. You are not permitted to copy, sub-licence, distribute or sell any of this data to third parties in any form. Third party rights to enforce the terms of this licence shall be reserved to OS.

North Devon County Constituency

Boundary Commission for England - Initial Proposals for the South West Region

North Dorset County Constituency - Electorate 76,070

Boundary Commission for England

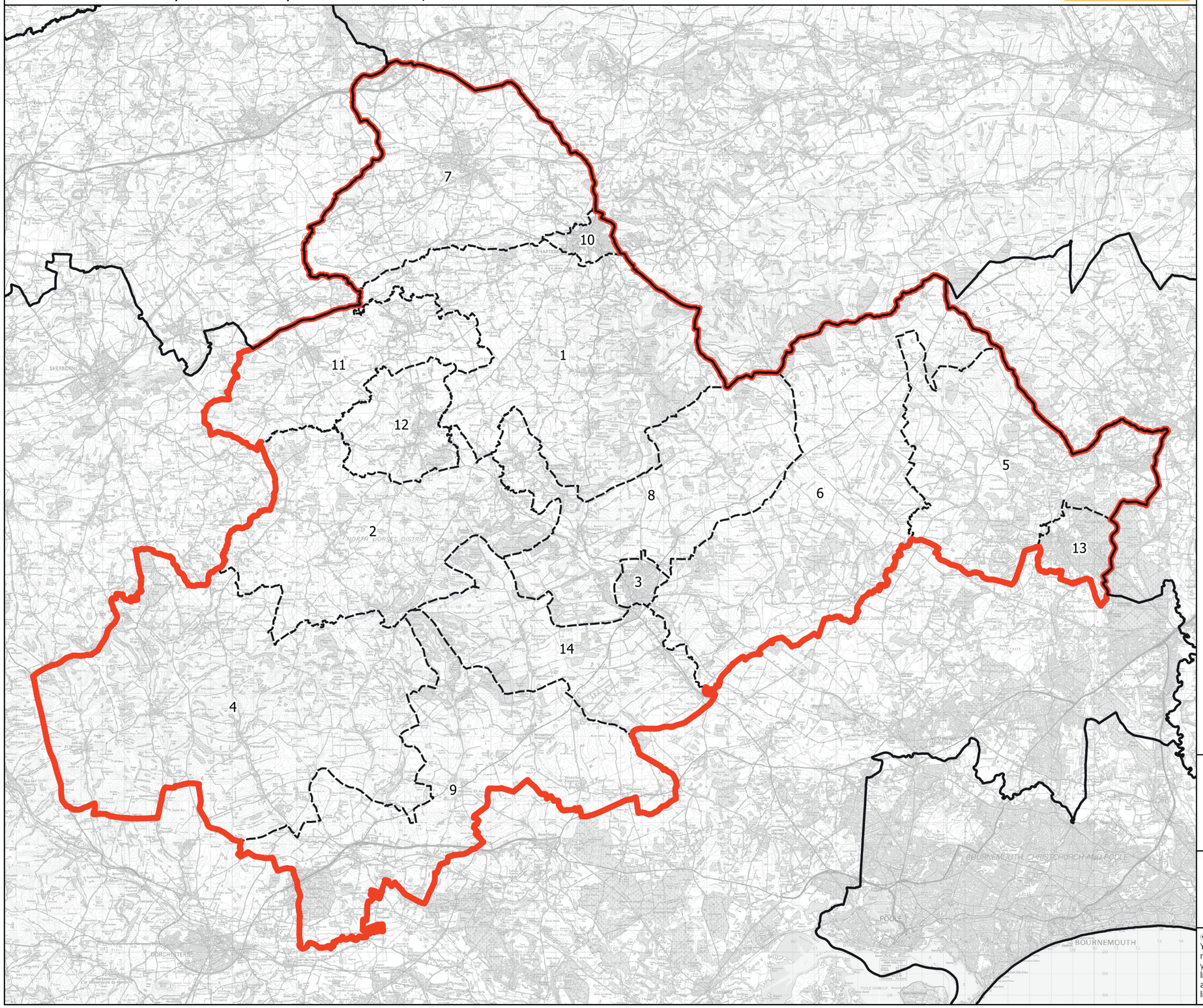

Wards:

1 Beacon
2 Blackmore Vale
3 Blandford
4 Chalk Valleys
5 Cranborne & Alderholt
6 Cranborne Chase
7 Gillingham
8 Hill Forts & Upper Tarrants
9 Puddletown & Lower Winterborne
10 Shaftesbury Town
11 Stalbridge & Marnhull
12 Sturminster Newton
13 Verwood
14 Winterborne North

Constituency
Local Authorities
Wards

0 2 4 km

N

© Crown copyright and database rights 2021 OS 100018289. You are permitted to use this data solely to enable you to respond to, or interact with, the organisation that provided you with the data. You are not permitted to copy, sub-licence, distribute or sell any of this data to third parties in any form. Third party rights to enforce the terms of this licence shall be reserved to OS.

North Dorset County Constituency

Boundary Commission for England - Initial Proposals for the South West Region

North Somerset County Constituency - Electorate 73,963

Boundary Commission for England

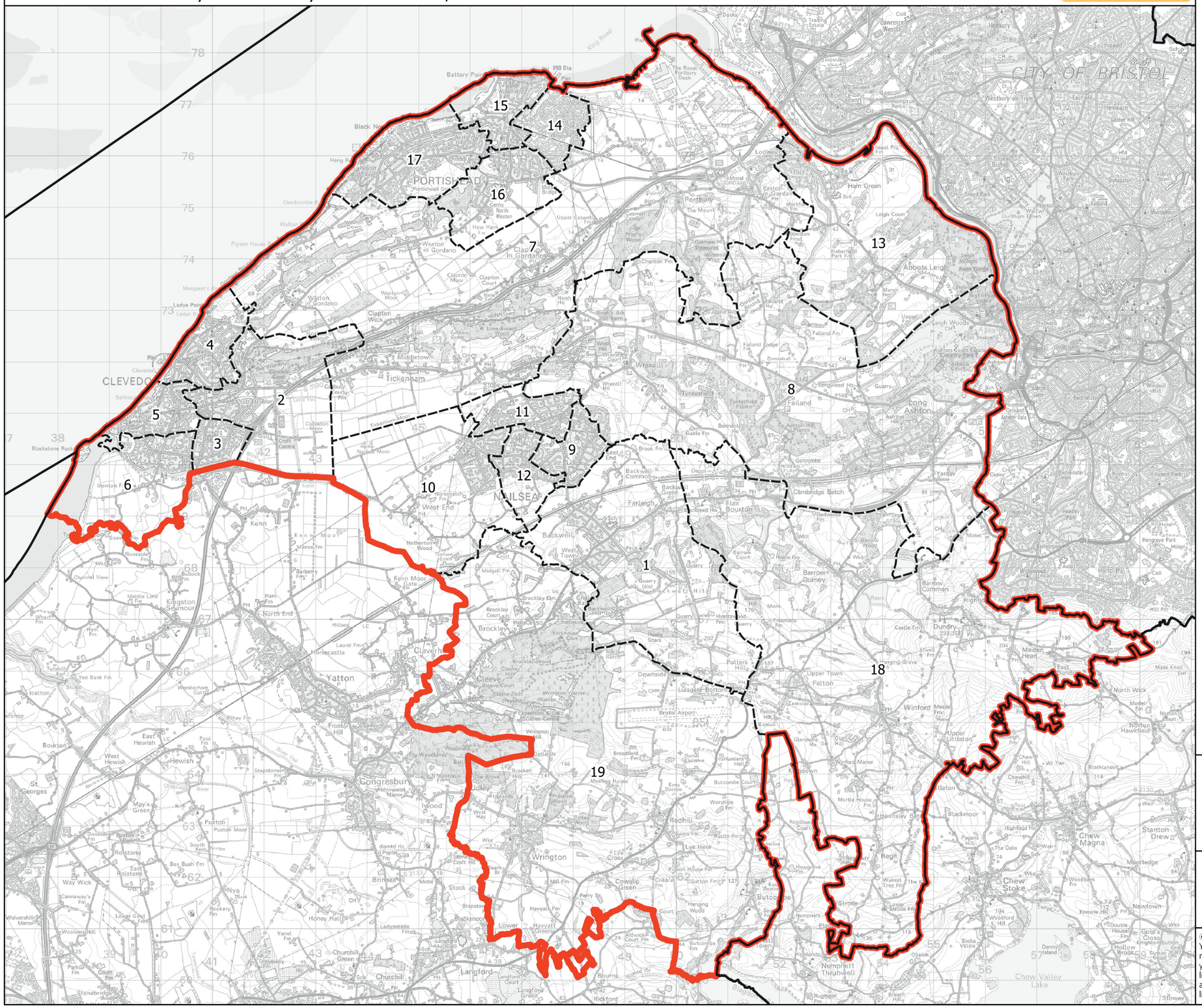

Wards:

1 Backwell
2 Clevedon East
3 Clevedon South
4 Clevedon Walton
5 Clevedon West
6 Clevedon Yeo
7 Gordano Valley
8 Long Ashton
9 Nailsea Golden Valley
10 Nailsea West End
11 Nailsea Yeo
12 Nailsea Youngwood
13 Pill
14 Portishead East
15 Portishead North
16 Portishead South
17 Portishead West
18 Winford
19 Wrington

Constituency
Local Authorities
Wards

0 1 2 km

N

© Crown copyright and database rights 2021 OS 100018289. You are permitted to use this data solely to enable you to respond to, or interact with, the organisation that provided you with the data. You are not permitted to copy, sub-licence, distribute or sell any of this data to third parties in any form. Third party rights to enforce the terms of this licence shall be reserved to OS.

North Somerset County Constituency

Boundary Commission for England - Initial Proposals for the South West Region

Plymouth Moor View Borough Constituency - Electorate 73,378

Boundary Commission for England

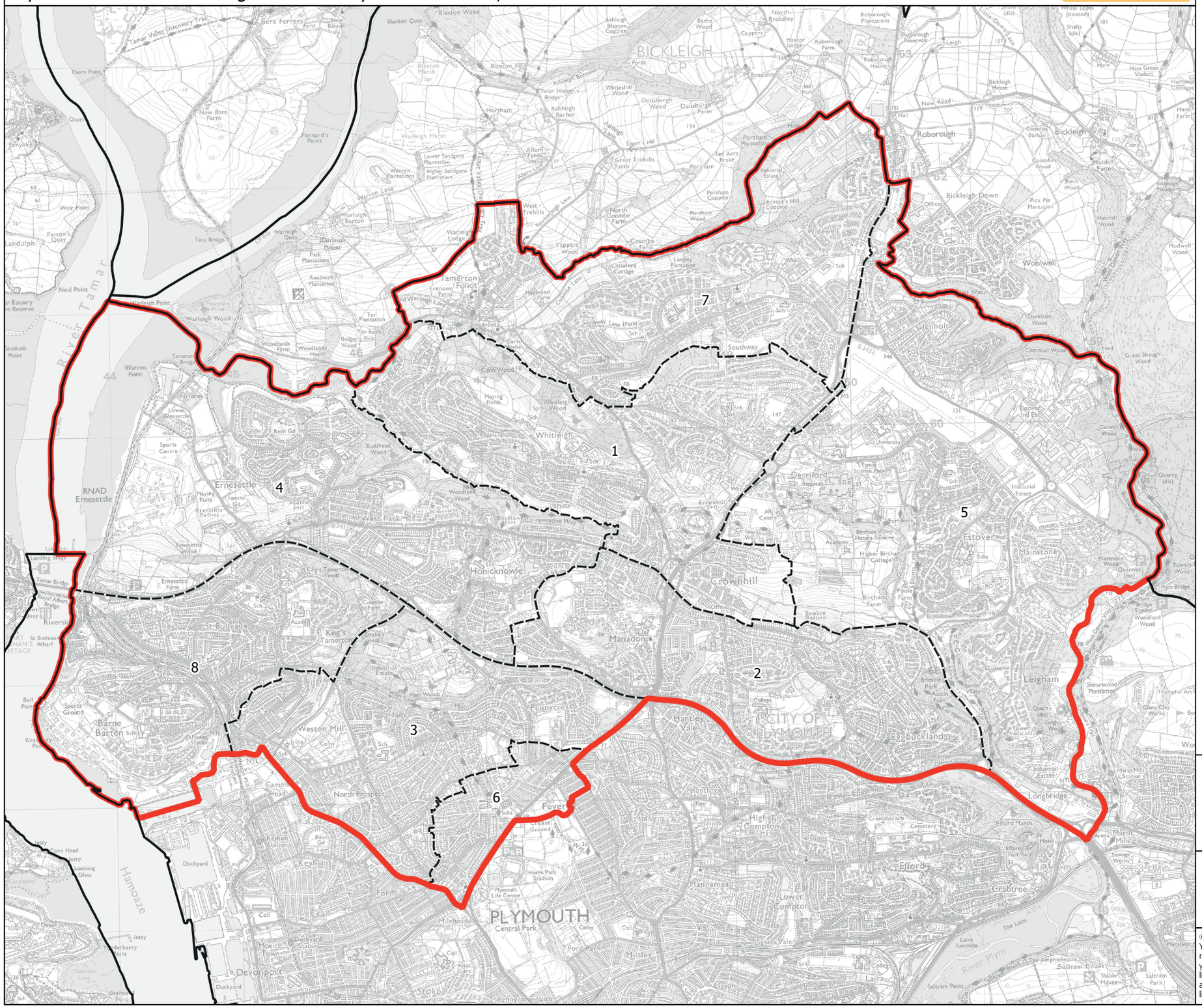
1
2
3
4
5
6
7
8
BICKLEIGH CP
Roborough
Bickleigh
Bickleigh Down
Woolwell
Tamerton Foliot
Southway
Whitleigh
Derriford
Estover
Mainstone
Honicknowle
Crownhill
Manadon
Leigham
Eggbuckland
Pennycross
Weston Mill
Ernesettle
RNAD Ernesettle
St Budeaux
Barne Barton
Keyham
Devonport
Stoke
Milehouse
PLYMOUTH
Central Park
Mutley
Efford
Grabtree
Longbridge
Higher Compton
Lower Compton
Manamead
Hartley Vale
Peverell
Glenholt
Derriford
Hamoaze
River Tamar
River Plym
Saltram Park
Saltram House
Tamar Bridge
Royal Albert Bridge
Tamar Valley Discovery Trail
Warleigh Point
Warren Point
Neal Point
Weir Point
Thorn Point
Landulph
Penpoint
Warleigh Wood
Warleigh Marsh
Warleigh Barton
Warleigh House
Warleigh Lodge
Warren Plantations
Lower Sandgore Plantation
Higher Sandgore Plantation
Tavy Bridge
Tamerton Bridge
Pennard's Point
New Barn Farm
Blaxton Quay
Blaxton Wood
Blaxton Marsh
Bere Ferrers
Bere Barton
Ashleigh Barton
Ashleigh Bottoms
Whiteshill Wood
Dunsburgh Wood
Dunsburgh Farm
Horsham
Allorn Farm
Great Trehills Farm
West Trehills
North Coombe Farm
Coombe Farm
Tappers Wood
Porsham Plantation
Porsham Coppice
Porsham Wood
Ten Acre Brake
Arnold's Hill Coppice
Widewell
Roborough Plantations
Roborough Reservoir
Roborough House
Roborough Farm
Haxter Lodge
Broadley
North Broadley
Bickleigh House
Coombe Barton
Coombe Wood
Rock Wood
Pick Pie Plantation
Hatchill Farm
Hatchill Wood
Mudwell Wood
Darkiske Wood
Great Shaugh Wood
Common Wood
Golwil Wood
Woodford Wood
Shearwood Plantation
Mainstone Wood
Estover Ind Est
Industrial Estate
Efford Marsh
Marsh Mills
Sewage Works
Laira Junction
The Laira
Saltram Point
Stable House
Cremyll Ferry
Mount Edgcumbe
Cremyll
Cremyll Ferry
Cremyll Ferry
Cremyll Ferry

Boundary Commission for England - Initial Proposals for the South West Region

Plymouth Sutton and Devonport Borough Constituency - Electorate 73,495

Boundary Commission for England

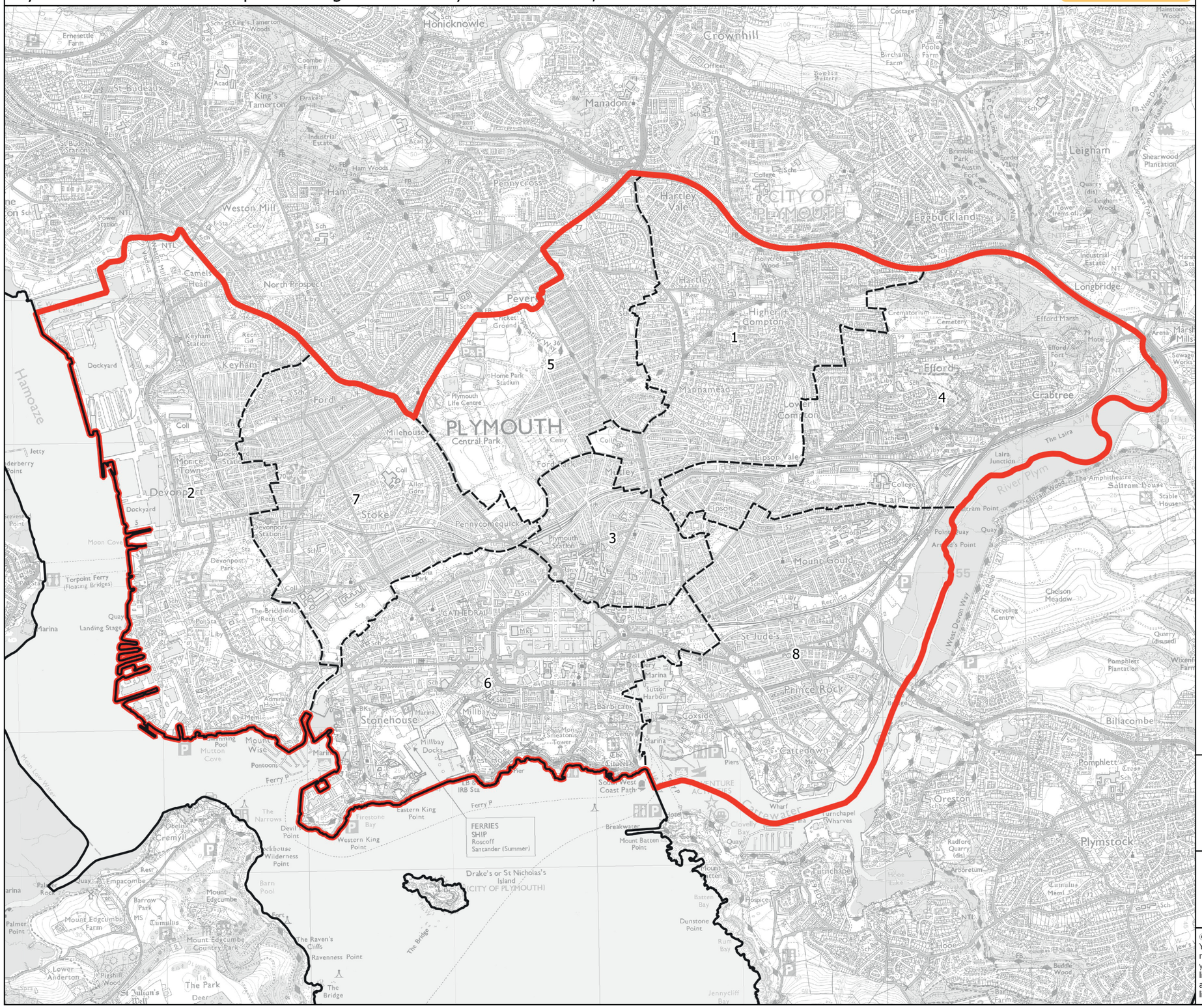
1
2
3
4
5
6
7
8
PLYMOUTH
CITY OF PLYMOUTH
Honicknowle
Crownhill
Manadon
Leigham
Eggbuckland
Hartley Vale
Hartley
Higher Compton
Mannamead
Lower Compton
Efford
Crabtree
Longbridge
Pennycross
Weston Mill
Ham
Peverell
Keyham
Devonport
Stoke
Milehouse
Central Park
Pennycomequick
Plymouth Station
Mutley
Lipson Vale
Laira
Mount Gould
Saltram House
Chelson Meadow
St Jude's
Prince Rock
Stonehouse
Millbay
Coxside
Cattedown
Billacombe
Pomphlett
Oreston
Plymstock
Turnchapel
Cremyll
Empacombe
Mount Edgcumbe
Drake's or St Nicholas's Island
(CITY OF PLYMOUTH)
FERRIES
SHIP
Roscoff
Santander (Summer)
Hamoaze
River Plym
Cattewater
Sutton Harbour
Mount Batten Point
Breakwater
Eastern King Point
Western King Point
Devil Point
Ravenness Point
The Narrows
Jennycliff Bay
Batten Bay
Dunstone Point
Plymouth Life Centre
Home Park Stadium
Cricket Ground
Cemetery
Crematorium
Efford Marsh
Efford Fort
Laira Junction
The Laira
Saltram Point
Arnold's Point
West Devon Way
Recycling Centre
Pomphlett Plantation
Wixenford Farm
Quarry (disused)
Radford Quarry (dis)
Arboretum
Cumulus Meml
Buddle Wood
Hooe
Hooe Lake
Barn Pool
Mount Edgcumbe Country Park
Mount Edgcumbe Farm
Lower Anderton
Pigshill Wood
St Julian's Well
The Park
Deer
The Raven's Cliffs
The Bridge
Jetty
Torpoint Ferry (Floating Bridges)
Moon Cove
Marina
Landing Stage
Mutton Cove
Pontoons
Ferry P
Firestone Bay
Devonport Park
Devonport Station
Dockyard
Keyham Station
Camels Head
North Prospect
Weston Mill
Ham Woods
King's Tamerton
St Budeaux
Ernesettle Farm
Coombe Farm
Industrial Estate
Power Station
Monte Town
Admiralty Hollow
Mount Wise
Millbay Docks
Barbican
The Hoe
Smeaton's Tower
The Citadel
South West Coast Path
Cremyll
Obelisk
Resr
Barrow Park
Tumulus
Mount Edgcumbe Country Park
Wilderness Point
Cliff House
Hospice
Turnchapel Wharves
Clovelly Bay
Quay
Wharf
Piers
Marina
Sutton Harbour
Coxside
Millbay
Stonehouse
Mutton Cove
Swimming Pool
Admiralty Hollow
Mount Wise
Pontoons
Ferry P
Firestone Bay
Eastern King Point
Western King Point
Devil Point
Wilderness Point
Barn Pool
Fort
Mount Edgcumbe
Empacombe
Cremyll
Obelisk
Resr
Barrow Park
Tumulus
Mount Edgcumbe Country Park
Mount Edgcumbe Farm
Lower Anderton
Pigshill Wood
St Julian's Well
The Park
Deer
The Raven's Cliffs
The Bridge
Ravenness Point
The Narrows
Devil Point

Boundary Commission for England - Initial Proposals for the South West Region

Poole Borough Constituency - Electorate 72,162

Boundary Commission for England

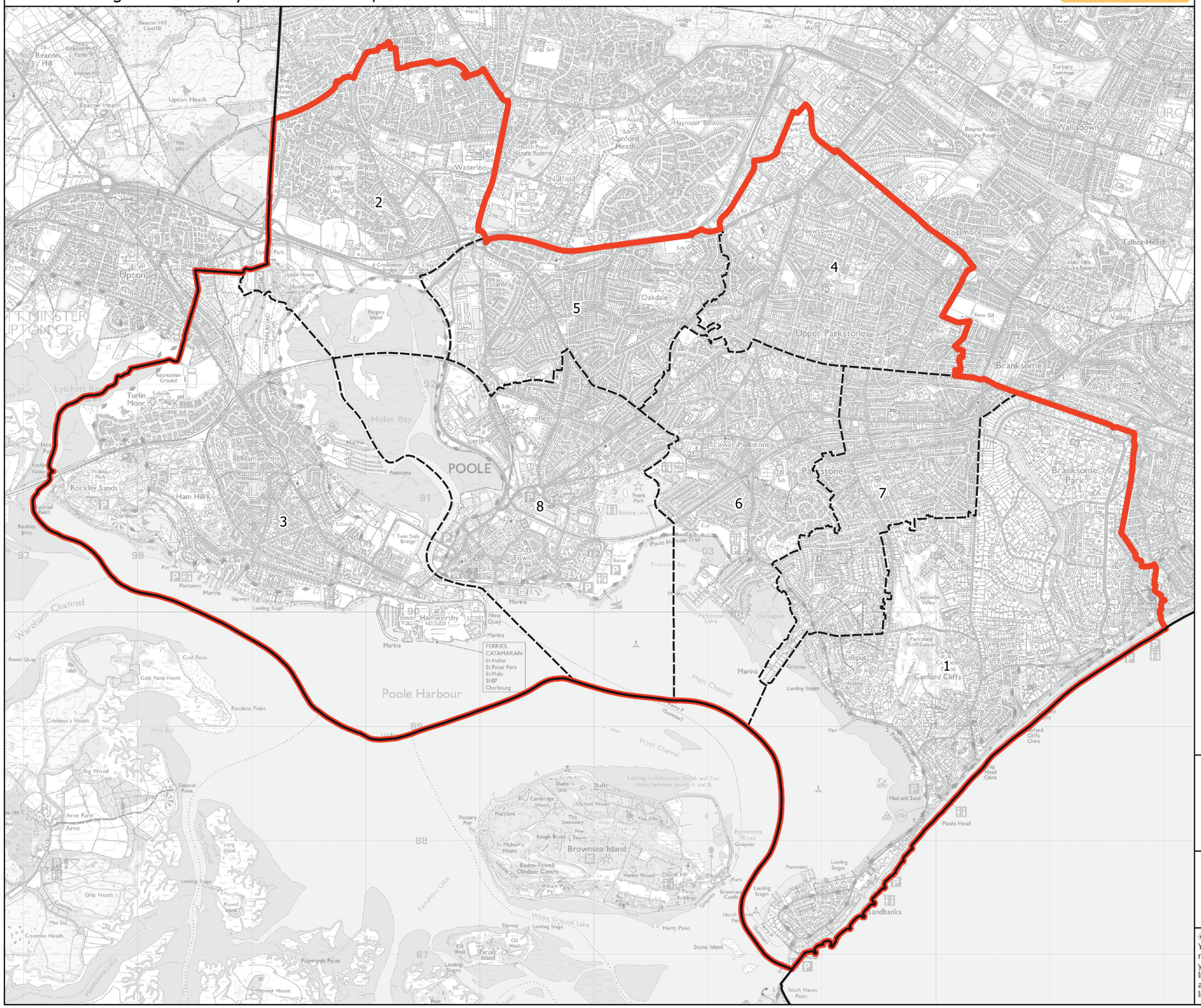
1
2
3
4
5
6
7
8
POOLE
Poole Harbour
Upton
Hamworthy
Lower Hamworthy
Creekmoor
Waterloo
Nuffield
Canford Heath
Haymoor Bottom
Newtown
Oakdale
Upper Parkstone
Lower Parkstone
Parkstone
Branksome
Branksome Park
Canford Cliffs
Sandbanks
Poole Head
Brownsea Island
Holes Bay
Old Town
Rockley Sands
Ham Hill
Turlin Moor
Wareham Channel
Main Channel
Wych Channel
Rossmore
Wallisdown
Talbot Heath
Bournemouth Crematorium
Upton Heath
Beacon Hill
Stanley Green
Longfleet
Parkstone Lake
Blue Lagoon
Lilliput
Lascombe Valley
Bourne Valley
Turbary Common
Alderney
Hillbourne
Lodge Hill
Hatch Pond Nature Reserve
Bourne Valley Nature Reserve
Poole Harbour Trail
Poole Park
Boating Lake
Baiter
Parkstone Bay
Pergins Island
Lytchett Bay
Holes Bay
Rockley Jetty
Rockley Quay
Twin Sails Bridge
Pontoons
Marina
Slipway
Landing Stage
New Quay
FERRIES
CATAMARAN
St Helier
St Peter Port
St Malo
SHIP
Cherbourg
Russel Quay
Gold Point
Gold Point Heath
Patchins Point
Crichton's Heath
Arne Bay
Big Wood
Shipstal Point
Arne Farm
Arne
Long Island
Round Island
Grip Heath
Coombe Heath
Met Sta
Rundhorn Lake
Middlebere Lake
Fitzworth Point
Furzey Island
Oil Well
Brownsea Island
Pottery Pier
Maryland
Cambridge Wood
Oxford Wood
Shafts
Shafer (ds)
The Sanctuary
Fire Tower
Rough Brake
St Michael's Mount
Baden-Powell Outdoor Centre
Weam Pt
Harley Wood
Church Hill
Farm Buildings
Brownsea Castle
Brownsea Road Groynes
Piers
Landing Stages
Groynes
Harry Point
Stone Island
White Ground Lake
Landing forbidden on North and East shore between points A and B
Mud and Sand
Pier
Poole Harbour Ferry
Ferry P (Summer)
Ferry Quay
Ferry Pier
Ferry Slipway
Ferry Landing Stage
Ferry Pontoons
Ferry Marina
Ferry Pier Entrance
Ferry Car Park
Ferry Ticket Office
Ferry Toilets
Ferry Cafe
Ferry Shop
Ferry Boat Hire
Ferry Sailing Club
Ferry Yacht Club
Ferry Boat Yard
Ferry Boat Shed
Ferry Boat Slipway
Ferry Boat Landing Stage
Ferry Boat Pontoons
Ferry Boat Marina
Ferry Boat Pier
Ferry Boat Harbour
Ferry Boat Channel
Ferry Boat Lake
Ferry Boat Park
Ferry Boat Car Park
Ferry Boat Ticket Office
Ferry Boat Toilets
Ferry Boat Cafe
Ferry Boat Shop
Ferry Boat Hire
Ferry Boat Sailing Club
Ferry Boat

Boundary Commission for England - Initial Proposals for the South West Region

Salisbury County Constituency - Electorate 70,633

Boundary Commission for England

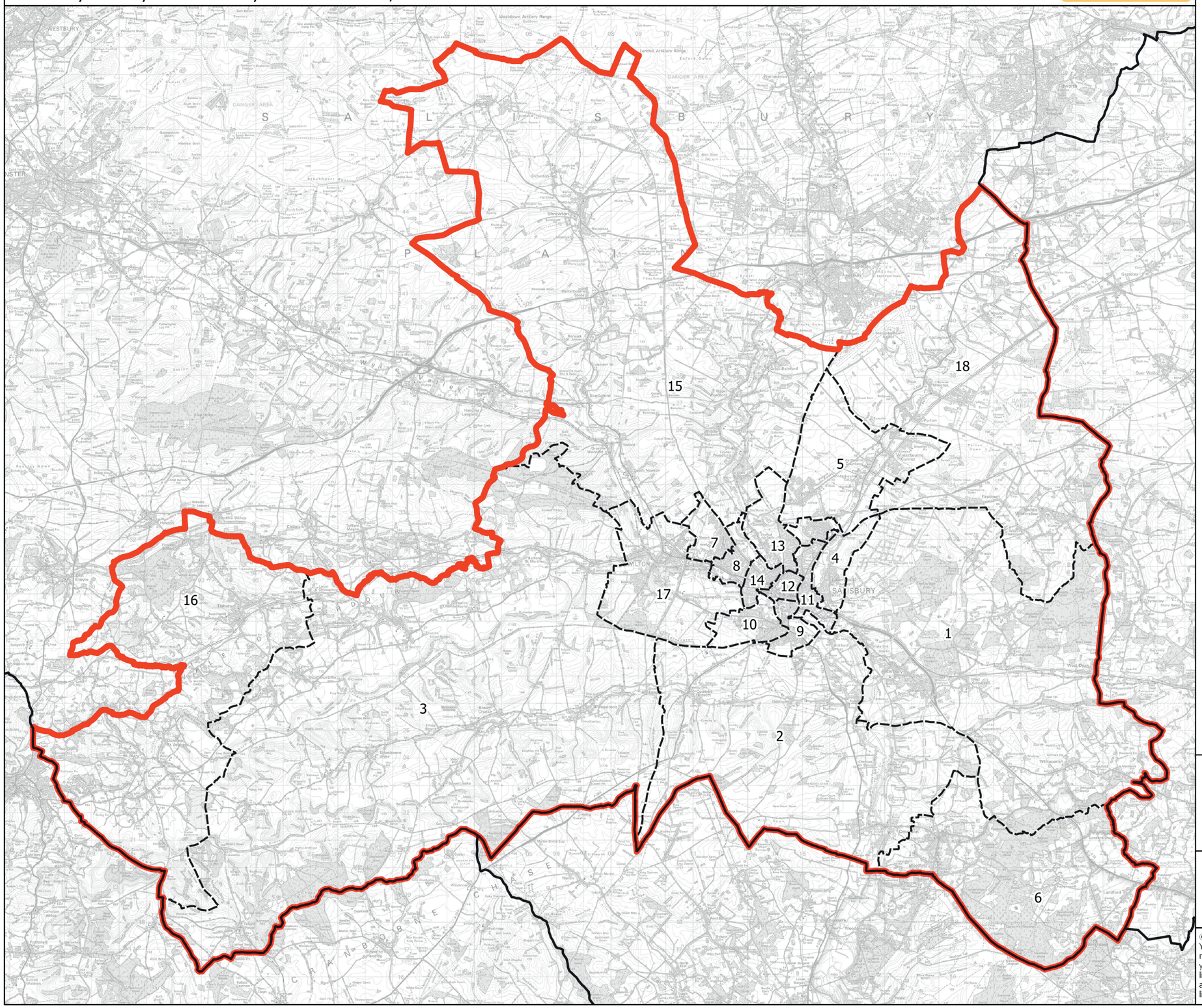

Wards:

1 Alderbury & Whiteparish
2 Downton & Ebble Valley
3 Fovant & Chalke Valley
4 Laverstock
5 Old Sarum & Lower Bourne Valley
6 Redlynch & Landford
7 Salisbury Bemerton Heath
8 Salisbury Fisherton & Bemerton Village
9 Salisbury Harnham East
10 Salisbury Harnham West
11 Salisbury Milford
12 Salisbury St Edmund's
13 Salisbury St Francis & Stratford
14 Salisbury St Paul's
15 Till Valley
16 Tisbury
17 Wilton
18 Winterslow & Upper Bourne Valley

Constituency
Local Authorities
Wards

0 2 4 km

N

© Crown copyright and database rights 2021 OS 100018289. You are permitted to use this data solely to enable you to respond to, or interact with, the organisation that provided you with the data. You are not permitted to copy, sub-licence, distribute or sell any of this data to third parties in any form. Third party rights to enforce the terms of this licence shall be reserved to OS.

Salisbury County Constituency

Boundary Commission for England - Initial Proposals for the South West Region

South Dorset County Constituency - Electorate 74,356

Boundary Commission for England

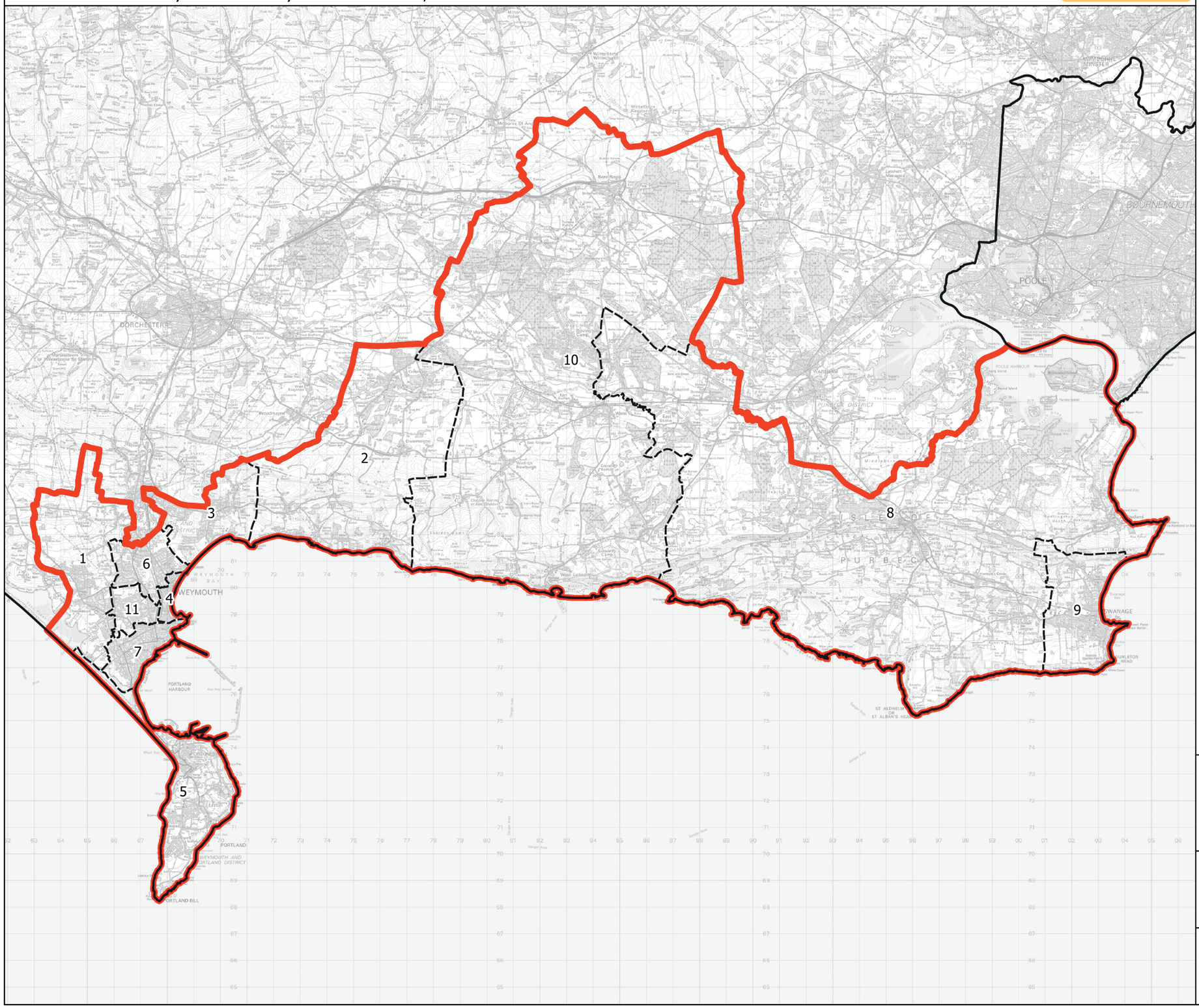

Wards:

1 Chickerell
2 Crossways
3 Littlemoor & Preston
4 Melcombe Regis
5 Portland
6 Radipole
7 Rodwell & Wyke
8 South East Purbeck
9 Swanage
10 West Purbeck
11 Westham

Constituency
Local Authorities
Wards

0 2 4 km

N

© Crown copyright and database rights 2021 OS 100018289. You are permitted to use this data solely to enable you to respond to, or interact with, the organisation that provided you with the data. You are not permitted to copy, sub-licence, distribute or sell any of this data to third parties in any form. Third party rights to enforce the terms of this licence shall be reserved to OS.

South Dorset County Constituency

Boundary Commission for England - Initial Proposals for the South West Region

South East Cornwall County Constituency - Electorate 76,847

Boundary Commission for England

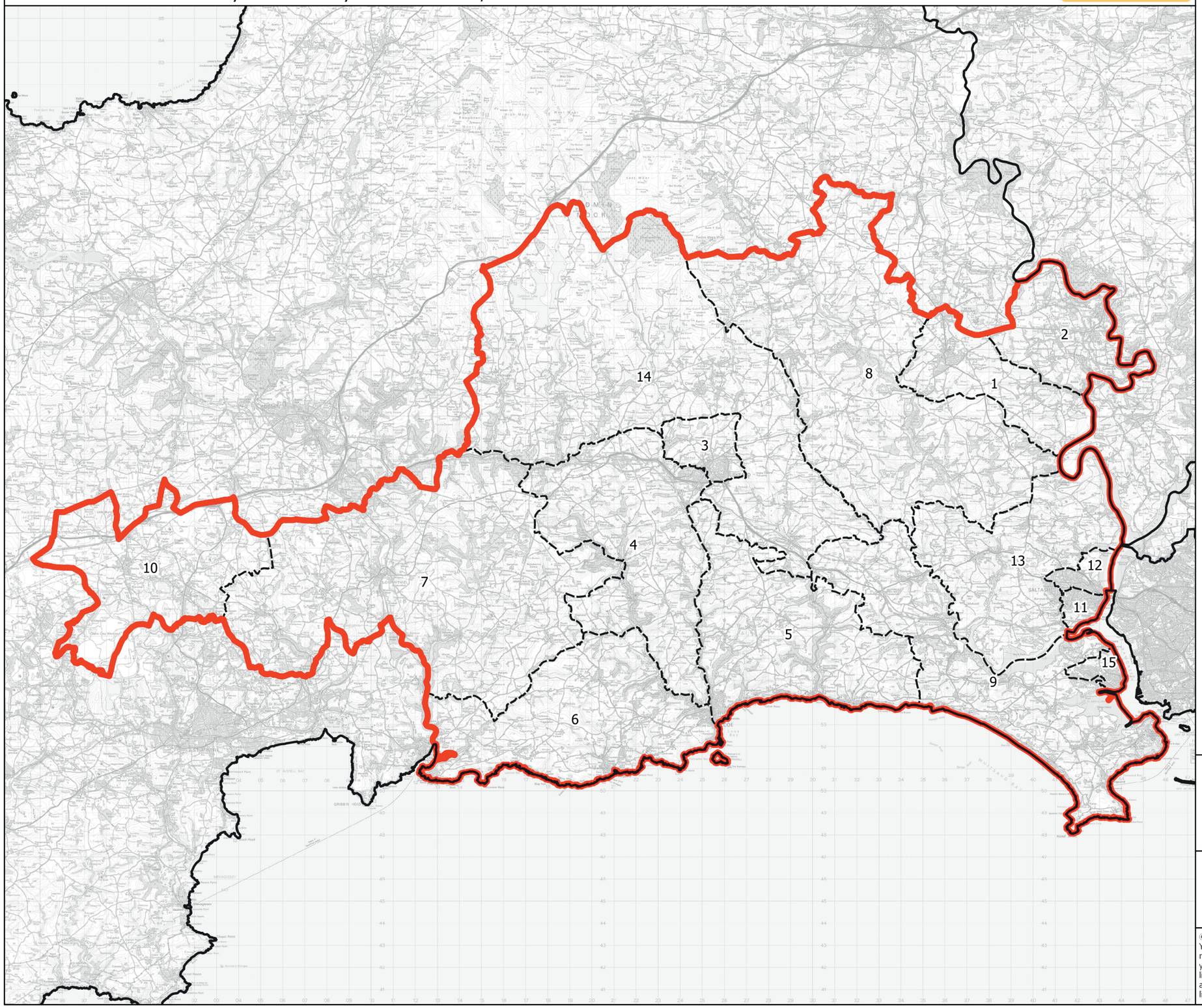

Wards:

1 Callington & St Dominic
2 Calstock
3 Liskeard Central
4 Liskeard South & Dobwalls
5 Looe East & Deviock
6 Looe West, Pelynt, Lansallos & Lanteglos
7 Lostwithiel & Lanreath
8 Lynher
9 Rame Peninsula & St Germans
10 Roche & Bugle
11 Saltash Essa
12 Saltash Tamar
13 Saltash Trematon & Landrake
14 St Cleer & Menheniot
15 Torpoint

Constituency
Local Authorities
Wards

0 2 4 km

N

© Crown copyright and database rights 2021 OS 100018289. You are permitted to use this data solely to enable you to respond to, or interact with, the organisation that provided you with the data. You are not permitted to copy, sub-licence, distribute or sell any of this data to third parties in any form. Third party rights to enforce the terms of this licence shall be reserved to OS.

South East Cornwall County Constituency

Boundary Commission for England - Initial Proposals for the South West Region

South West Devon County Constituency - Electorate 75,371

Boundary Commission for England

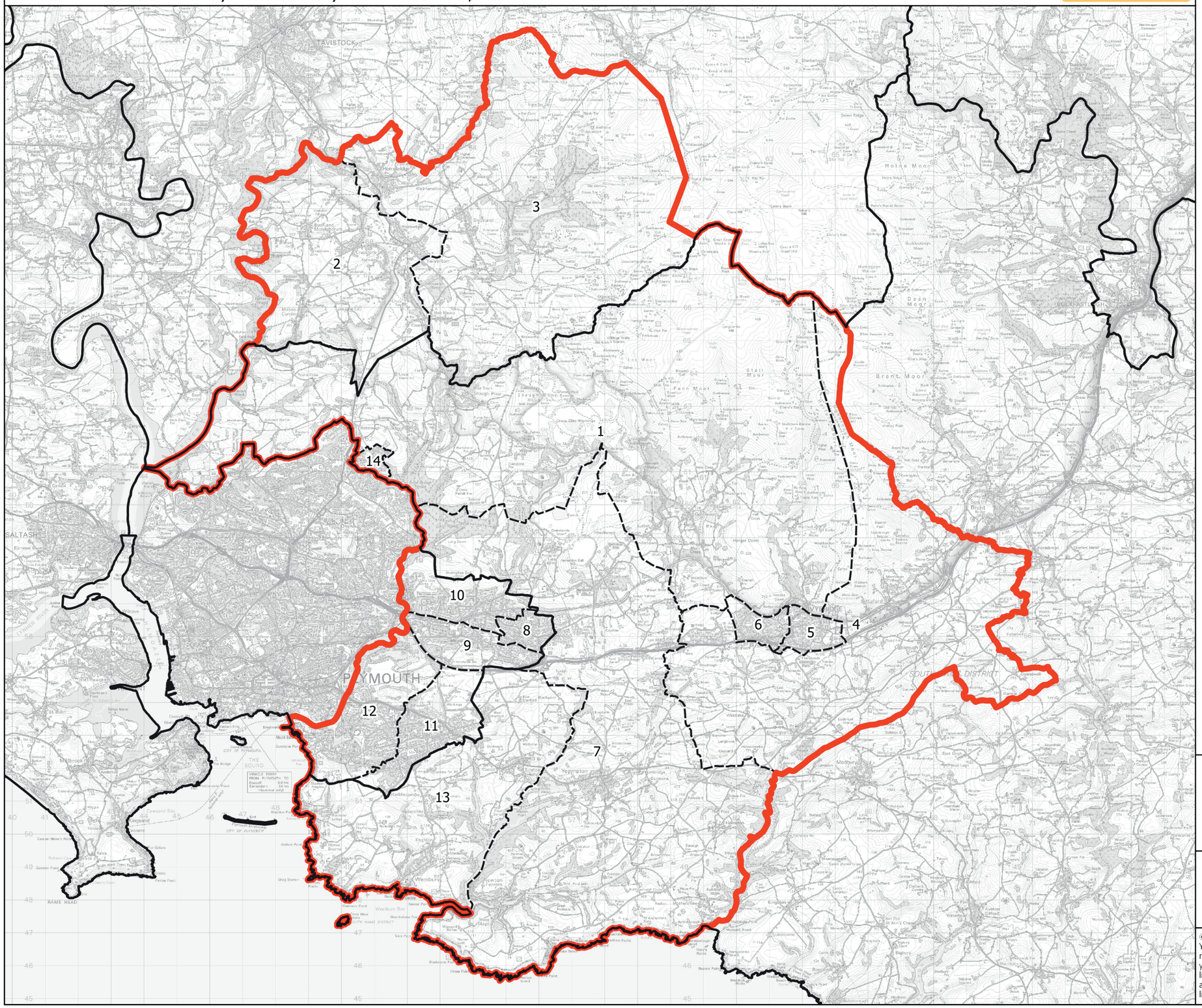

Wards:

1 Bickleigh & Cornwood
2 Buckland Monachorum
3 Burrator
4 Ermington & Ugborough
5 Ivybridge East
6 Ivybridge West
7 Newton & Yealmpton
8 Plympton Chaddlewood
9 Plympton Erle
10 Plympton St. Mary
11 Plymstock Dunstone
12 Plymstock Radford
13 Wembury & Brixton
14 Woolwell

Constituency
Local Authorities
Wards

0 1 2 km

N

© Crown copyright and database rights 2021 OS 100018289. You are permitted to use this data solely to enable you to respond to, or interact with, the organisation that provided you with the data. You are not permitted to copy, sub-licence, distribute or sell any of this data to third parties in any form. Third party rights to enforce the terms of this licence shall be reserved to OS.

South West Devon County Constituency

Boundary Commission for England - Initial Proposals for the South West Region

St Austell and Newquay County Constituency - Electorate 74,179

Boundary Commission for England

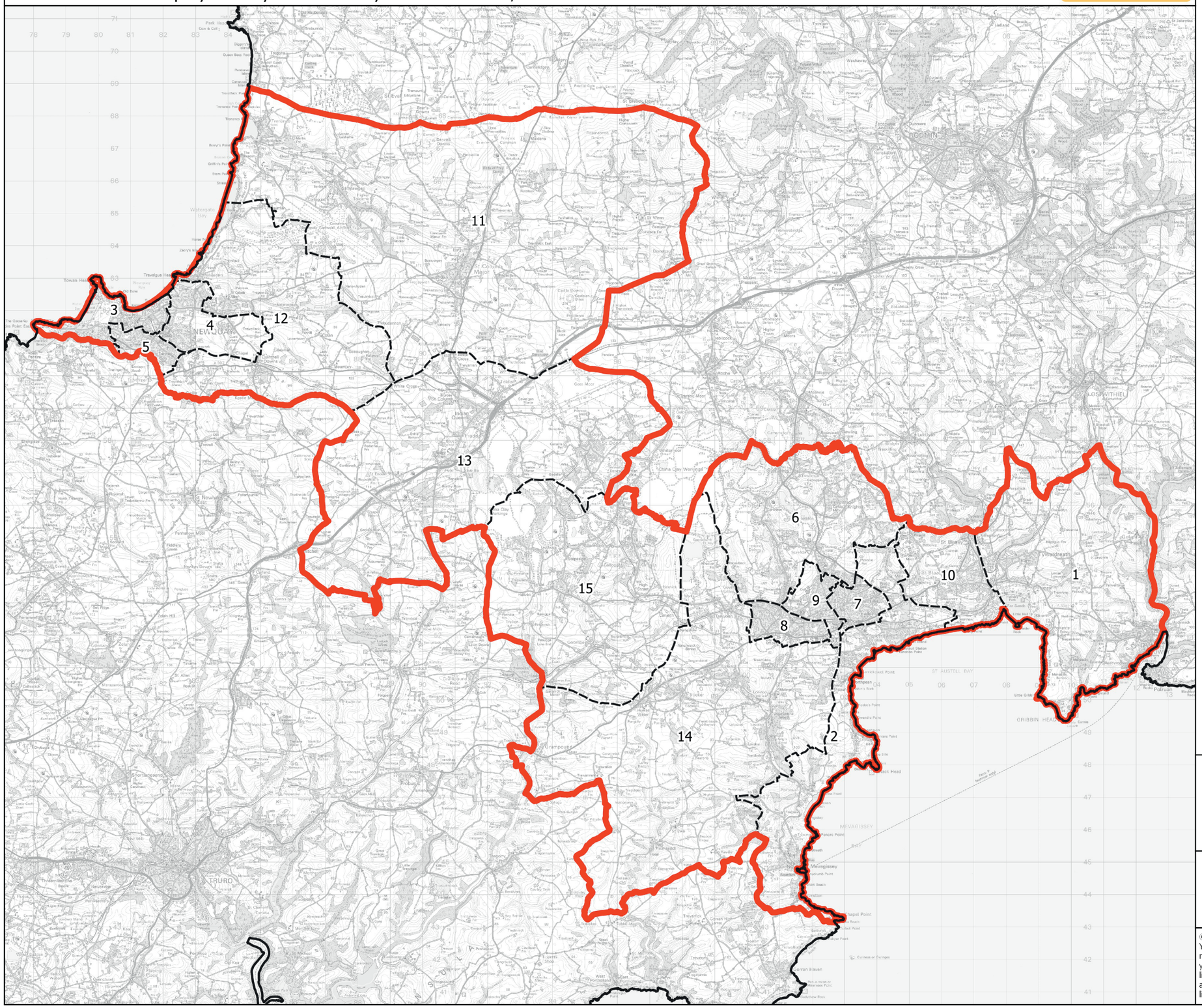

Wards:

1 Fowey, Tywardreath
2 Mevagissey & St Austell Bay
3 Newquay Central & Pentire
4 Newquay Porth & Tretherras
5 Newquay Trenance
6 Penwithick & Boscoppa
7 St Austell Bethel & Holmbush
8 St Austell Central & Gover
9 St Austell Poltair & Mount Charles
10 St Blazey
11 St Columb Major, St Mawgan & St Wenn
12 St Columb Minor & Colan
13 St Dennis & St Enoder
14 St Mewan & Grampound
15 St Stephen-in-Brannel

© Crown copyright and database rights 2021 OS 100018289. You are permitted to use this data solely to enable you to respond to, or interact with, the organisation that provided you with the data. You are not permitted to copy, sub-licence, distribute or sell any of this data to third parties in any form. Third party rights to enforce the terms of this licence shall be reserved to OS.

St Austell and Newquay County Constituency

Boundary Commission for England - Initial Proposals for the South West Region

St Ives County Constituency - Electorate 70,107

Boundary Commission for England

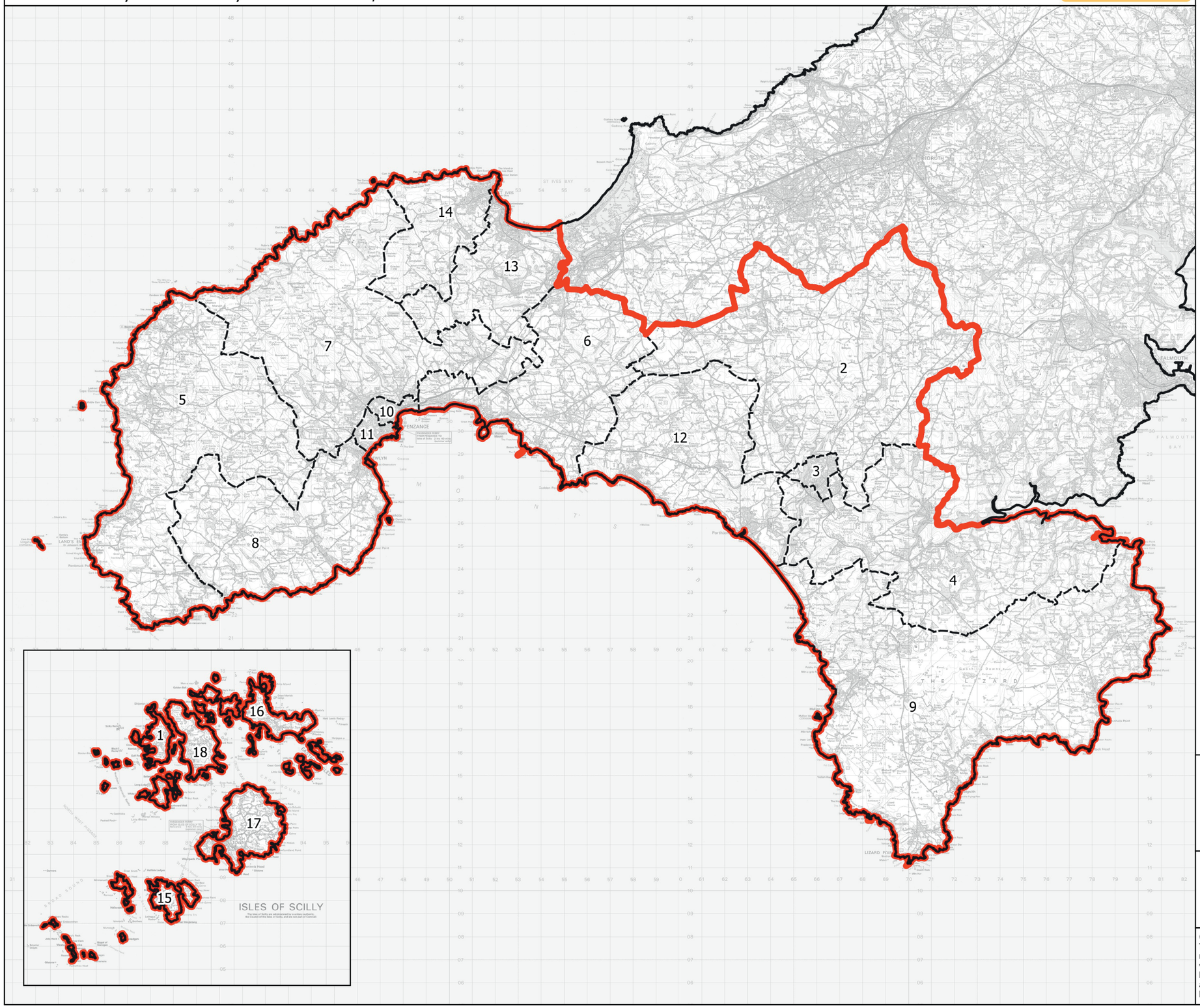

Wards:

1 Bryher
2 Crowan, Sithney & Wendron
3 Helston North
4 Helston South & Meneage
5 Land's End
6 Long Rock, Marazion & St Erth
7 Ludgvan, Madron, Gulval & Heamoor
8 Mousehole, Newlyn & St Buryan
9 Mullion & St Keverne
10 Penzance East
11 Penzance Promenade
12 Porthleven, Breage & Germoe
13 St Ives East, Lelant & Carbis Bay
14 St Ives West & Towednack
15 St. Agnes
16 St. Martin's
17 St. Mary's
18 Tresco

Constituency
Local Authorities
Wards

0 2 4 km

N

© Crown copyright and database rights 2021 OS 100018289. You are permitted to use this data solely to enable you to respond to, or interact with, the organisation that provided you with the data. You are not permitted to copy, sub-licence, distribute or sell any of this data to third parties in any form. Third party rights to enforce the terms of this licence shall be reserved to OS.

St Ives County Constituency

Boundary Commission for England - Initial Proposals for the South West Region

Stroud County Constituency - Electorate 72,760

Boundary Commission for England

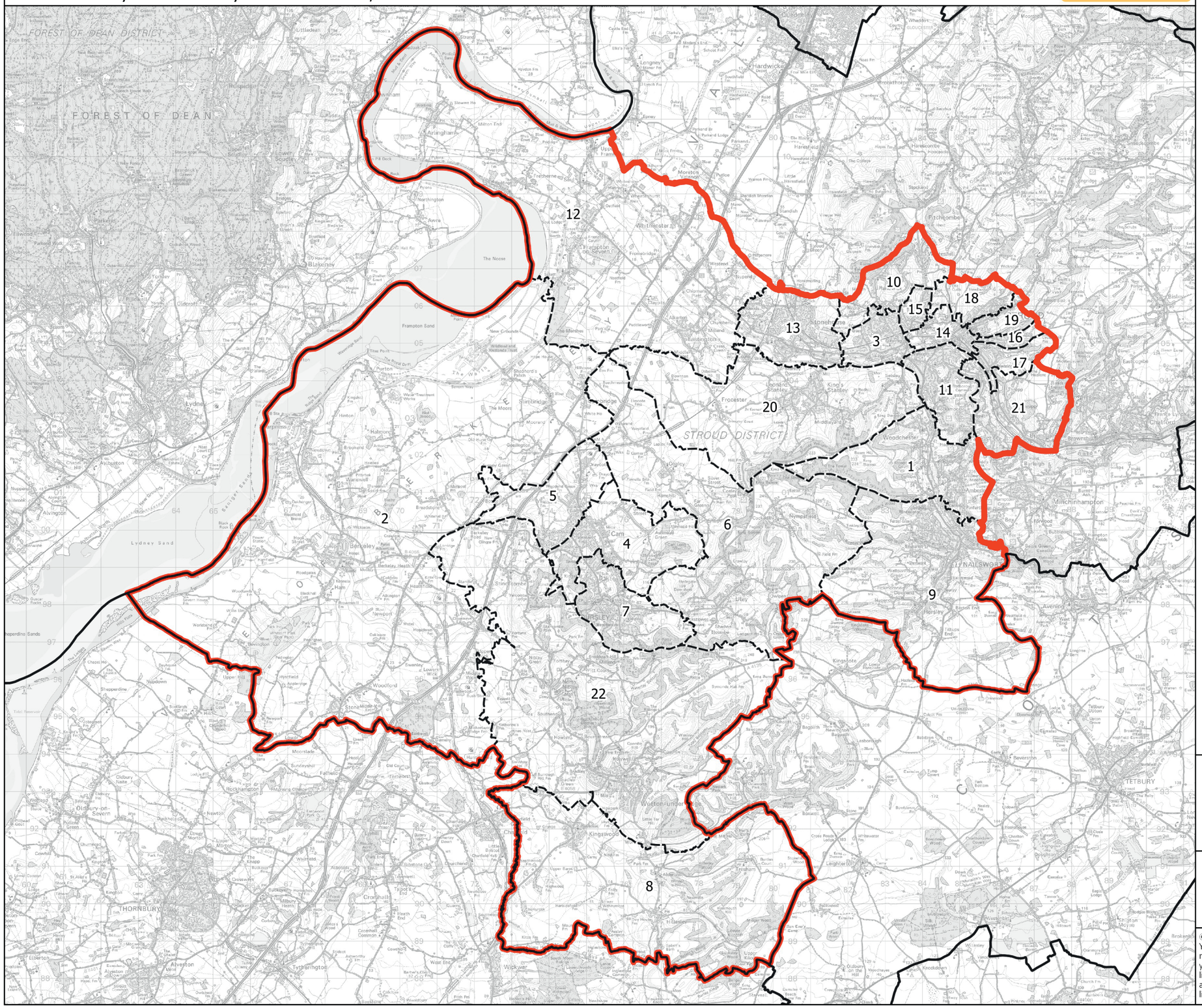

Wards:

1 Amberley and Woodchester
2 Berkeley Vale
3 Cainscross
4 Cam East
5 Cam West
6 Coaley & Uley
7 Dursley
8 Kingswood
9 Nailsworth
10 Randwick, Whiteshill & Ruscombe
11 Rodborough
12 Severn
13 Stonehouse
14 Stroud Central
15 Stroud Farmhill & Paganhill
16 Stroud Slade
17 Stroud Trinity
18 Stroud Uplands
19 Stroud Valley
20 The Stanleys
21 Thrupp
22 Wotton-under-Edge

Constituency
Local Authorities
Wards

0 1 2 km

N

© Crown copyright and database rights 2021 OS 100018289. You are permitted to use this data solely to enable you to respond to, or interact with, the organisation that provided you with the data. You are not permitted to copy, sub-licence, distribute or sell any of this data to third parties in any form. Third party rights to enforce the terms of this licence shall be reserved to OS.

Stroud County Constituency

Boundary Commission for England - Initial Proposals for the South West Region

Swindon North County Constituency - Electorate 72,163

Boundary Commission for England

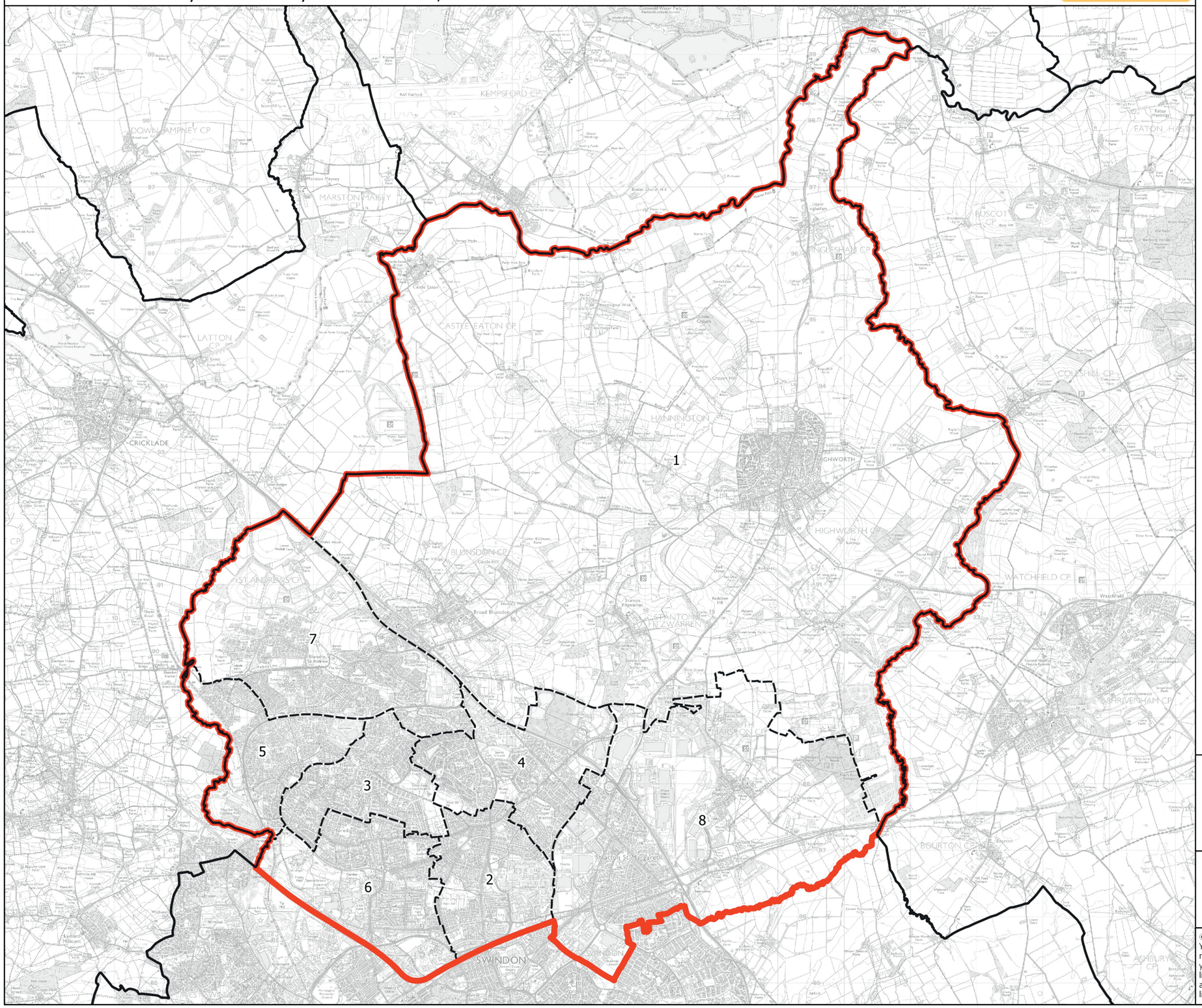

Wards:

1 Blunsdon and Highworth
2 Gorse Hill and Pinehurst
3 Haydon Wick
4 Penhill and Upper Stratton
5 Priory Vale
6 Rodbourne Cheney
7 St. Andrews
8 St. Margaret and South Marston

Constituency
Local Authorities
Wards

0 0.8 1.6 km

N

© Crown copyright and database rights 2021 OS 100018289. You are permitted to use this data solely to enable you to respond to, or interact with, the organisation that provided you with the data. You are not permitted to copy, sub-licence, distribute or sell any of this data to third parties in any form. Third party rights to enforce the terms of this licence shall be reserved to OS.

Swindon North County Constituency

Boundary Commission for England - Initial Proposals for the South West Region

Swindon South County Constituency - Electorate 74,342

Boundary Commission for England

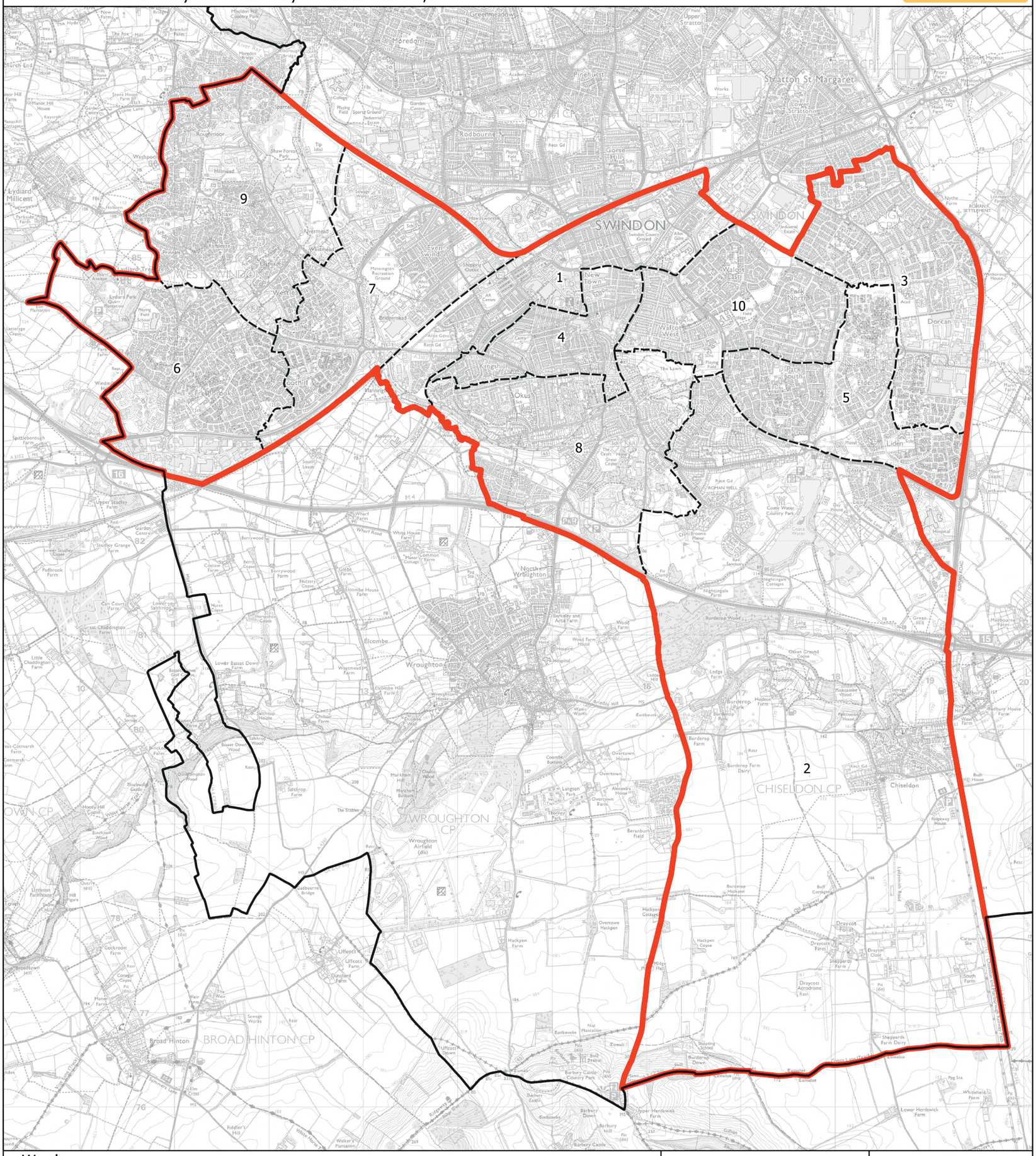

Wards:

1 Central
2 Chiseldon and Lawn
3 Covingham and Dorcan
4 Eastcott
5 Liden, Eldene and Park South
6 Lydiard and Freshbrook
7 Mannington and Western
8 Old Town
9 Shaw
10 Walcot and Park North

Constituency
Local Authorities
Wards

N

0 0.5 1 km

© Crown copyright and database rights 2021 OS 100018289. You are permitted to use this data solely to enable you to respond to, or interact with, the organisation that provided you with the data. You are not permitted to copy, sub-licence, distribute or sell any of this data to third parties in any form. Third party rights to enforce the terms of this licence shall be reserved to OS.

Swindon South County Constituency

Boundary Commission for England - Initial Proposals for the South West Region

Taunton County Constituency - Electorate 71,194

Boundary Commission for England

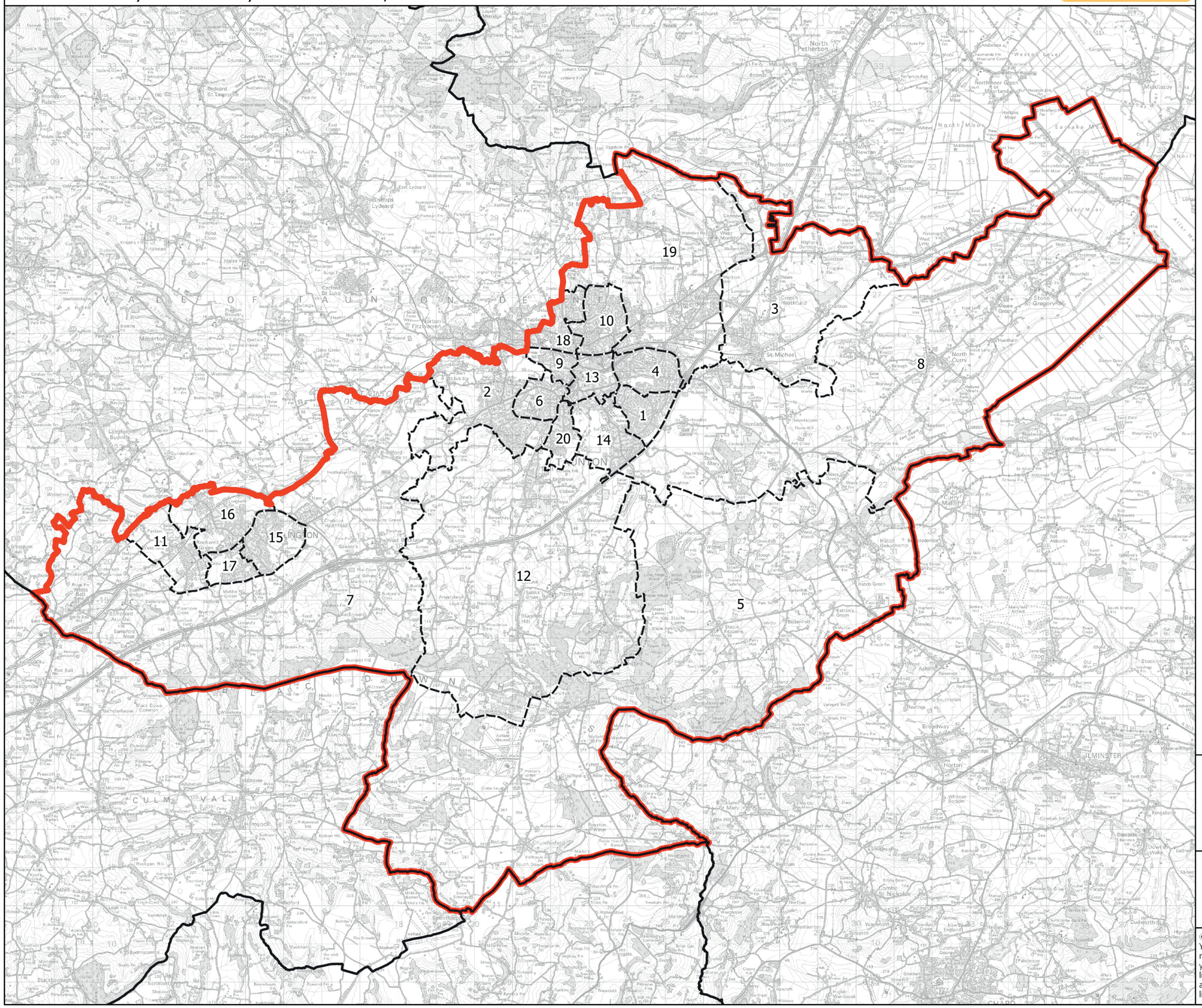

Wards:

1 Blackbrook & Holway
2 Comeytrowe & Bishop's Hull
3 Creech St. Michael
4 Halcon & Lane
5 Hatch & Blackdown
6 Manor & Tangier
7 Monument
8 North Curry & Ruishton
9 North Town
10 Priorswood
11 Rockwell Green
12 Trull, Pitminster & Corfe
13 Victoria
14 Vivary
15 Wellington East
16 Wellington North
17 Wellington South
18 Wellsprings & Rowbarton
19 West Monkton & Cheddon Fitzpaine
20 Wilton & Sherford

Constituency
Local Authorities
Wards

0 1 2 km

N

© Crown copyright and database rights 2021 OS 100018289. You are permitted to use this data solely to enable you to respond to, or interact with, the organisation that provided you with the data. You are not permitted to copy, sub-licence, distribute or sell any of this data to third parties in any form. Third party rights to enforce the terms of this licence shall be reserved to OS.

Taunton County Constituency

Boundary Commission for England - Initial Proposals for the South West Region

Tewkesbury County Constituency - Electorate 74,366

Boundary Commission for England

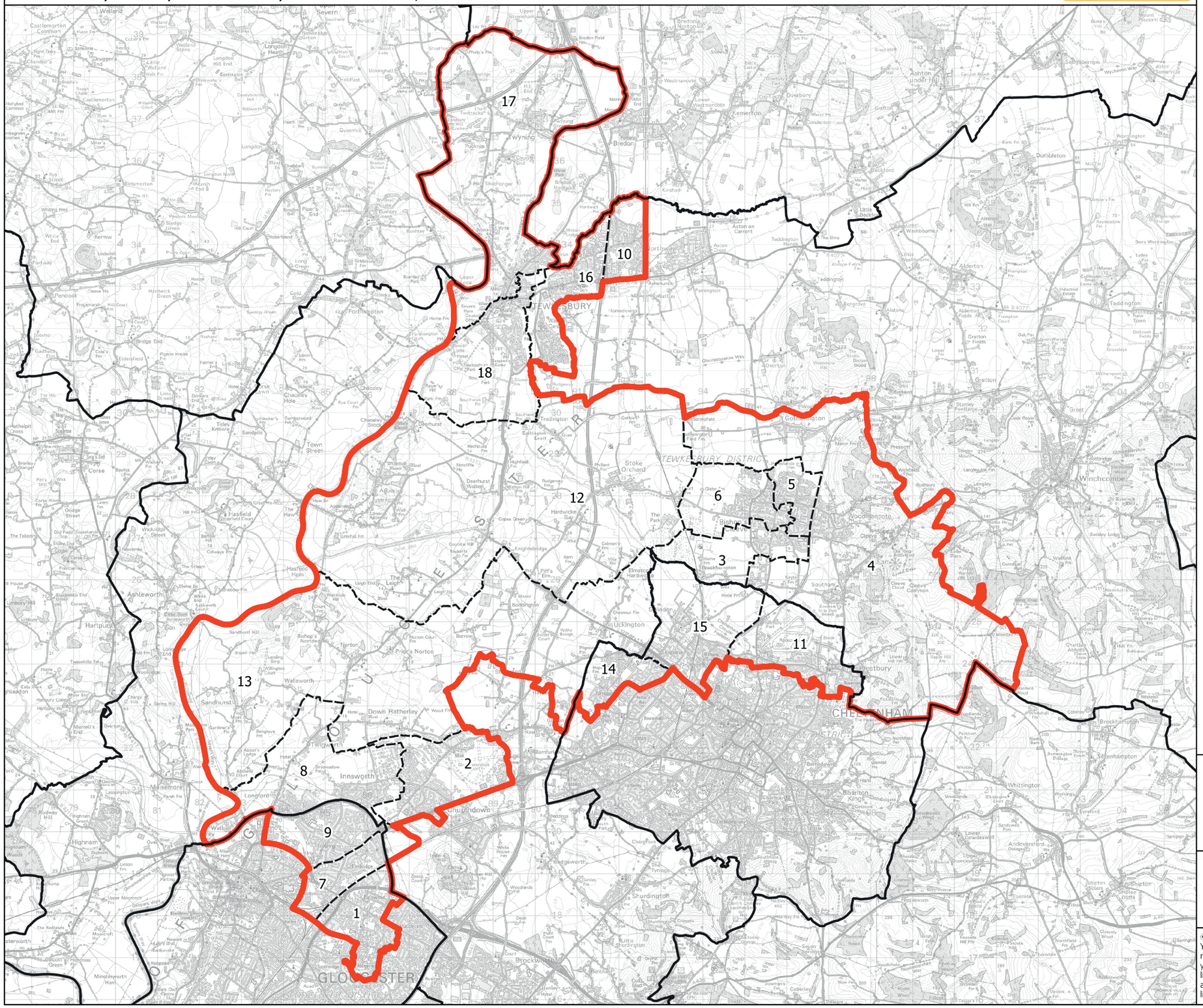

Wards:

1 Barnwood
2 Churchdown St. John's
3 Cleeve Grange
4 Cleeve Hill
5 Cleeve St. Michael's
6 Cleeve West
7 Elmbridge
8 Innsworth
9 Longlevens
10 Northway
11 Prestbury
12 Severn Vale North
13 Severn Vale South
14 Springbank
15 Swindon Village
16 Tewkesbury East
17 Tewkesbury North & Twyning
18 Tewkesbury South

Constituency
Local Authorities
Wards

0 1 2 km

N

© Crown copyright and database rights 2021 OS 100018289. You are permitted to use this data solely to enable you to respond to, or interact with, the organisation that provided you with the data. You are not permitted to copy, sub-licence, distribute or sell any of this data to third parties in any form. Third party rights to enforce the terms of this licence shall be reserved to OS.

Tewkesbury County Constituency

Boundary Commission for England - Initial Proposals for the South West Region

The Cotswolds County Constituency - Electorate 74,985

Boundary Commission for England

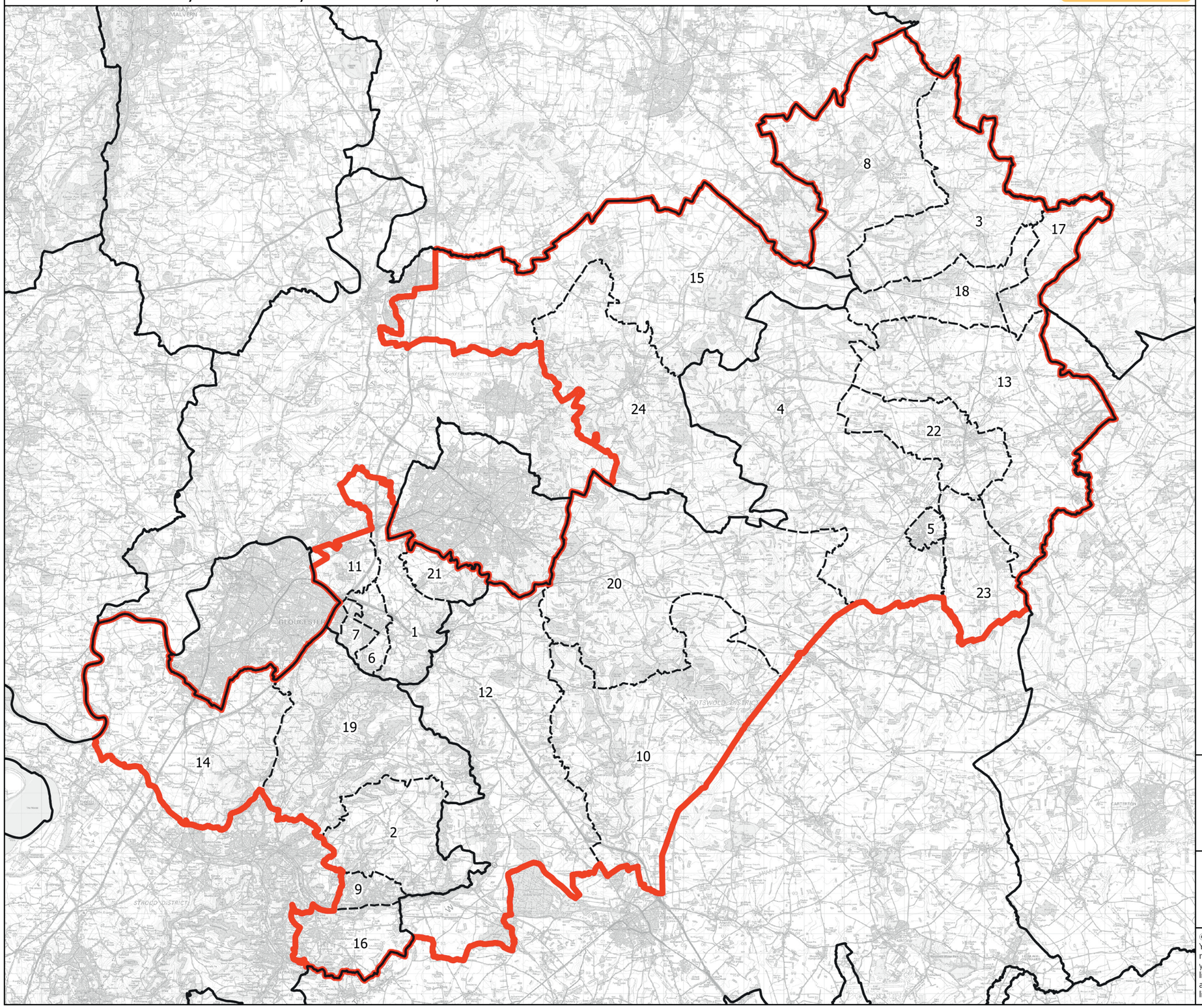

Wards:

1 Badgeworth
2 Bisley
3 Blockley
4 Bourton Vale
5 Bourton Village
6 Brockworth East
7 Brockworth West
8 Campden & Vale
9 Chalford
10 Chedworth & Churn Valley
11 Churchdown Brookfield with Hucclecote
12 Ermin
13 Fosseridge
14 Hardwicke
15 Isbourne
16 Minchinhampton
17 Moreton East
18 Moreton West
19 Painswick & Upton
20 Sandywell
21 Shurdington
22 Stow
23 The Rissingtons
24 Winchcombe

Constituency
Local Authorities
Wards

0 2 4 km

N

© Crown copyright and database rights 2021 OS 100018289. You are permitted to use this data solely to enable you to respond to, or interact with, the organisation that provided you with the data. You are not permitted to copy, sub-licence, distribute or sell any of this data to third parties in any form. Third party rights to enforce the terms of this licence shall be reserved to OS.

The Cotswolds County Constituency

Boundary Commission for England - Initial Proposals for the South West Region

Thornbury and Yate County Constituency - Electorate 74,935

Boundary Commission for England

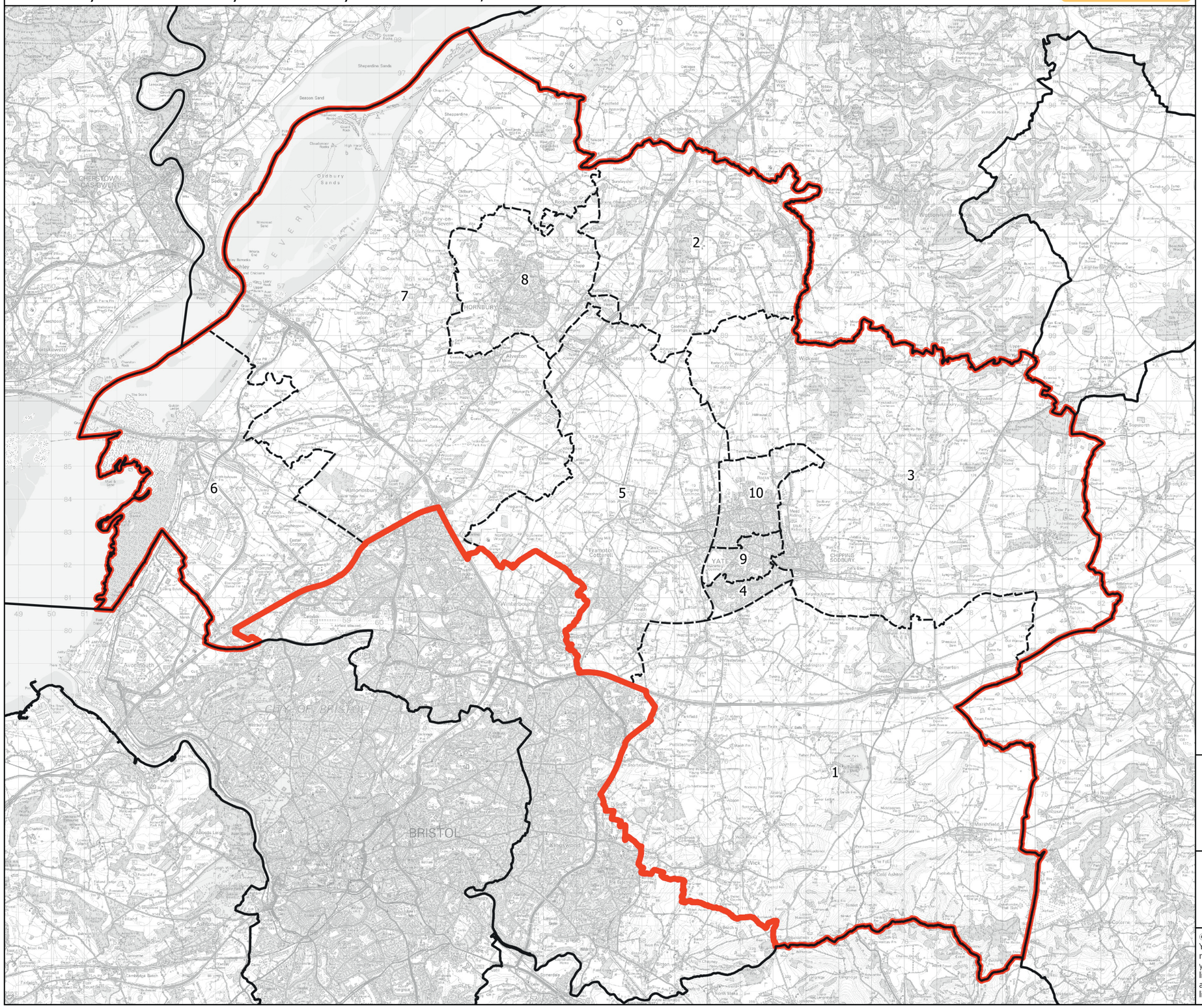

Wards:

1 Boyd Valley
2 Charfield
3 Chipping Sodbury & Cotswold Edge
4 Dodington
5 Frampton Cotterell
6 Pilning & Severn Beach
7 Severn Vale
8 Thornbury
9 Yate Central
10 Yate North

Constituency
Local Authorities
Wards

0 1 2 km

N

© Crown copyright and database rights 2021 OS 100018289. You are permitted to use this data solely to enable you to respond to, or interact with, the organisation that provided you with the data. You are not permitted to copy, sub-licence, distribute or sell any of this data to third parties in any form. Third party rights to enforce the terms of this licence shall be reserved to OS.

Thornbury and Yate County Constituency

Boundary Commission for England - Initial Proposals for the South West Region

Tiverton and Minehead County Constituency - Electorate 72,309

Boundary Commission for England

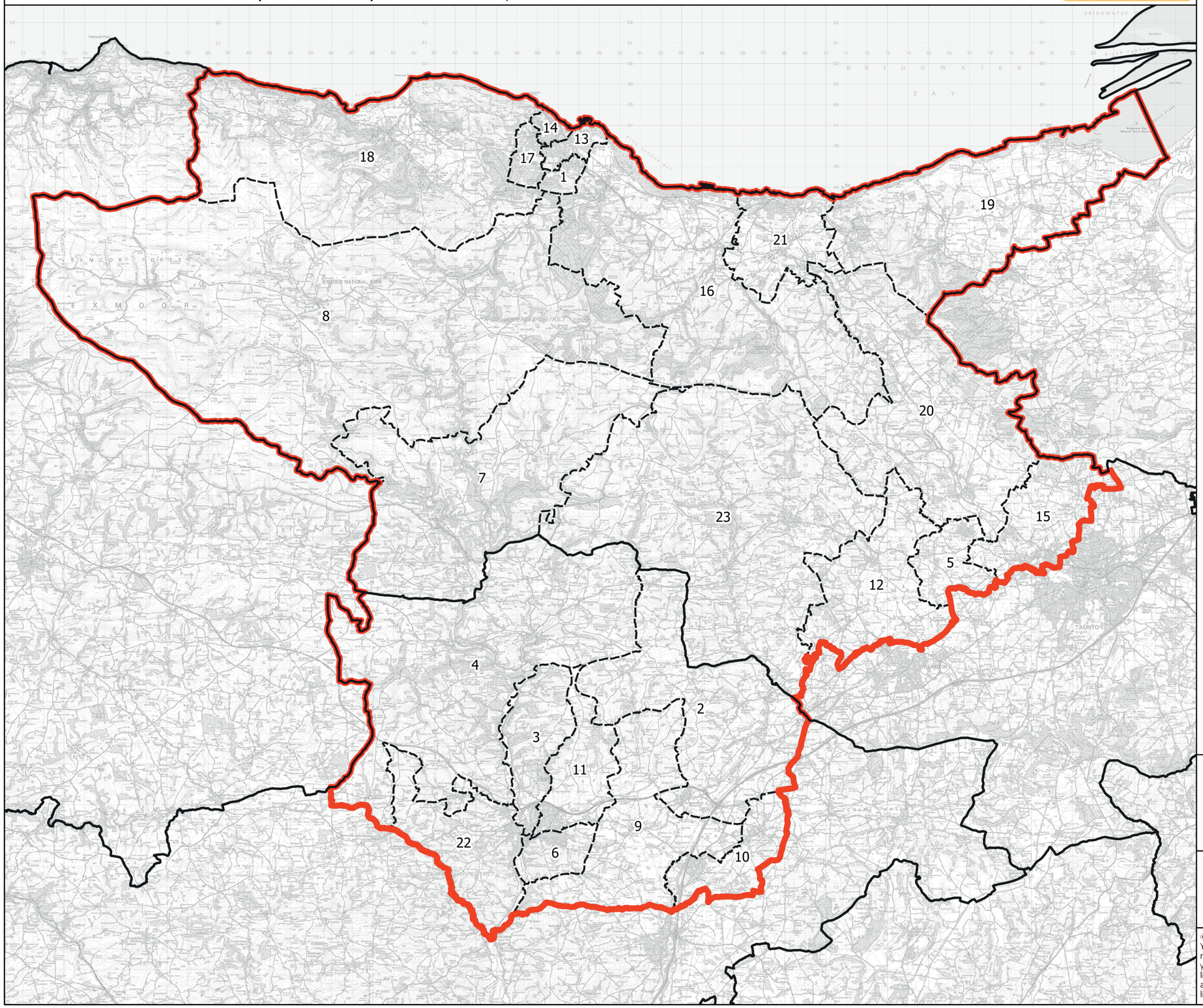

Wards:

1 Alcombe
2 Canonsleigh
3 Castle
4 Clare and Shuttern
5 Cotford St. Luke & Oake
6 Cranmore
7 Dulverton & District
8 Exmoor
9 Halberton
10 Lower Culm
11 Lowman
12 Milverton & District
13 Minehead Central
14 Minehead North
15 Norton Fitzwarren & Staplegrove
16 Old Cleeve & District
17 Periton & Woodcombe
18 Porlock & District
19 Quantock Vale
20 South Quantock
21 Watchet & Williton
22 Westexe
23 Wiveliscombe & District

© Crown copyright and database rights 2021 OS 100018289. You are permitted to use this data solely to enable you to respond to, or interact with, the organisation that provided you with the data. You are not permitted to copy, sub-licence, distribute or sell any of this data to third parties in any form. Third party rights to enforce the terms of this licence shall be reserved to OS.

Boundary Commission for England - Initial Proposals for the South West Region

Torbay Borough Constituency - Electorate 75,742

Boundary Commission for England

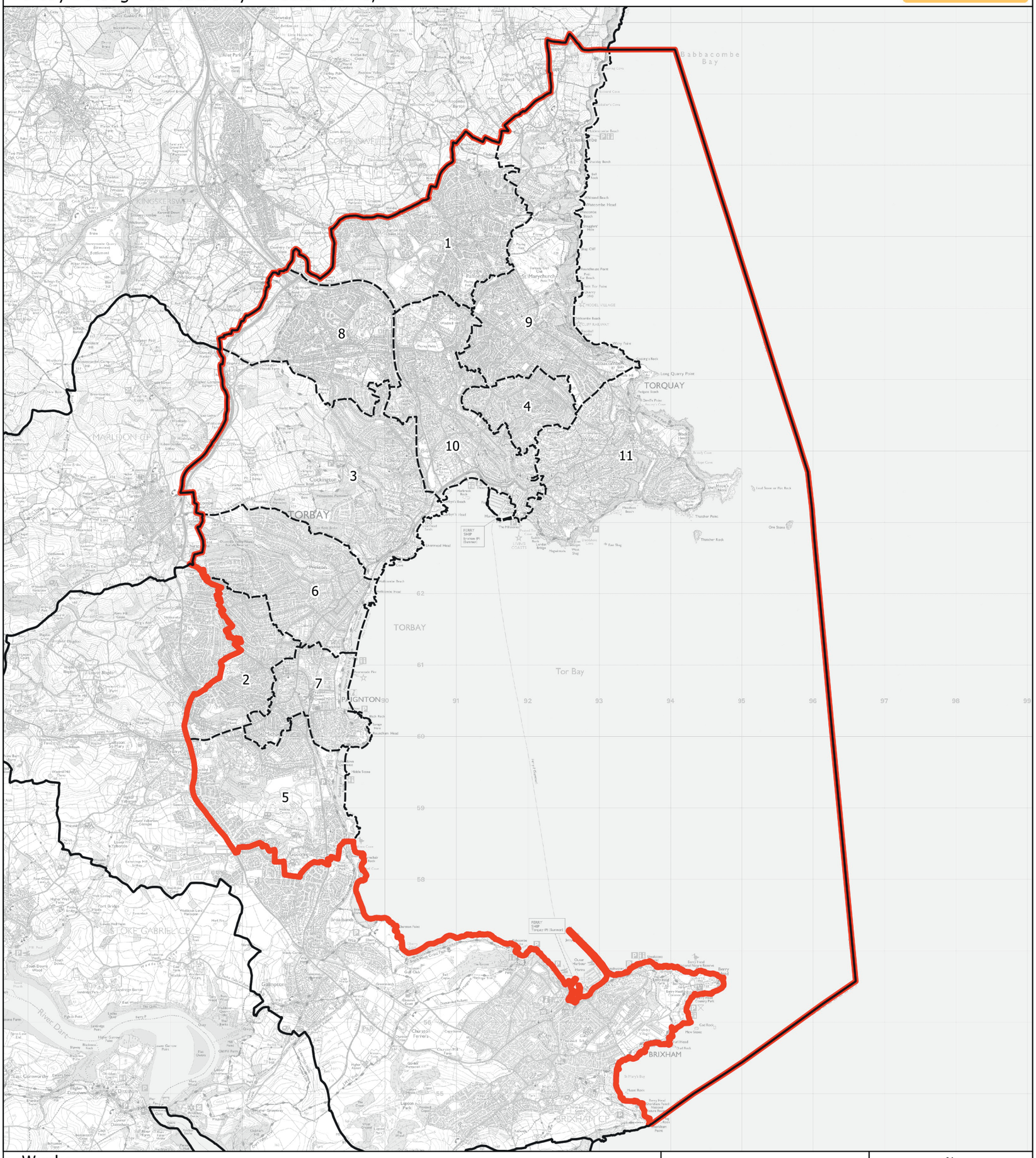

Wards:

1 Barton with Watcombe
2 Clifton with Maidenway
3 Cockington with Chelston
4 Ellacombe
5 Goodrington with Roselands
6 Preston
7 Roundham with Hyde
8 Shiphay
9 St. Marychurch
10 Tormohun
11 Wellswood

Constituency
Local Authorities
Wards

N

0 0.7 1.4 km

© Crown copyright and database rights 2021 OS 100018289. You are permitted to use this data solely to enable you to respond to, or interact with, the organisation that provided you with the data. You are not permitted to copy, sub-licence, distribute or sell any of this data to third parties in any form. Third party rights to enforce the terms of this licence shall be reserved to OS.

Torbay Borough Constituency

Boundary Commission for England - Initial Proposals for the South West Region

Torridge and Tavistock County Constituency - Electorate 74,802

Boundary Commission for England

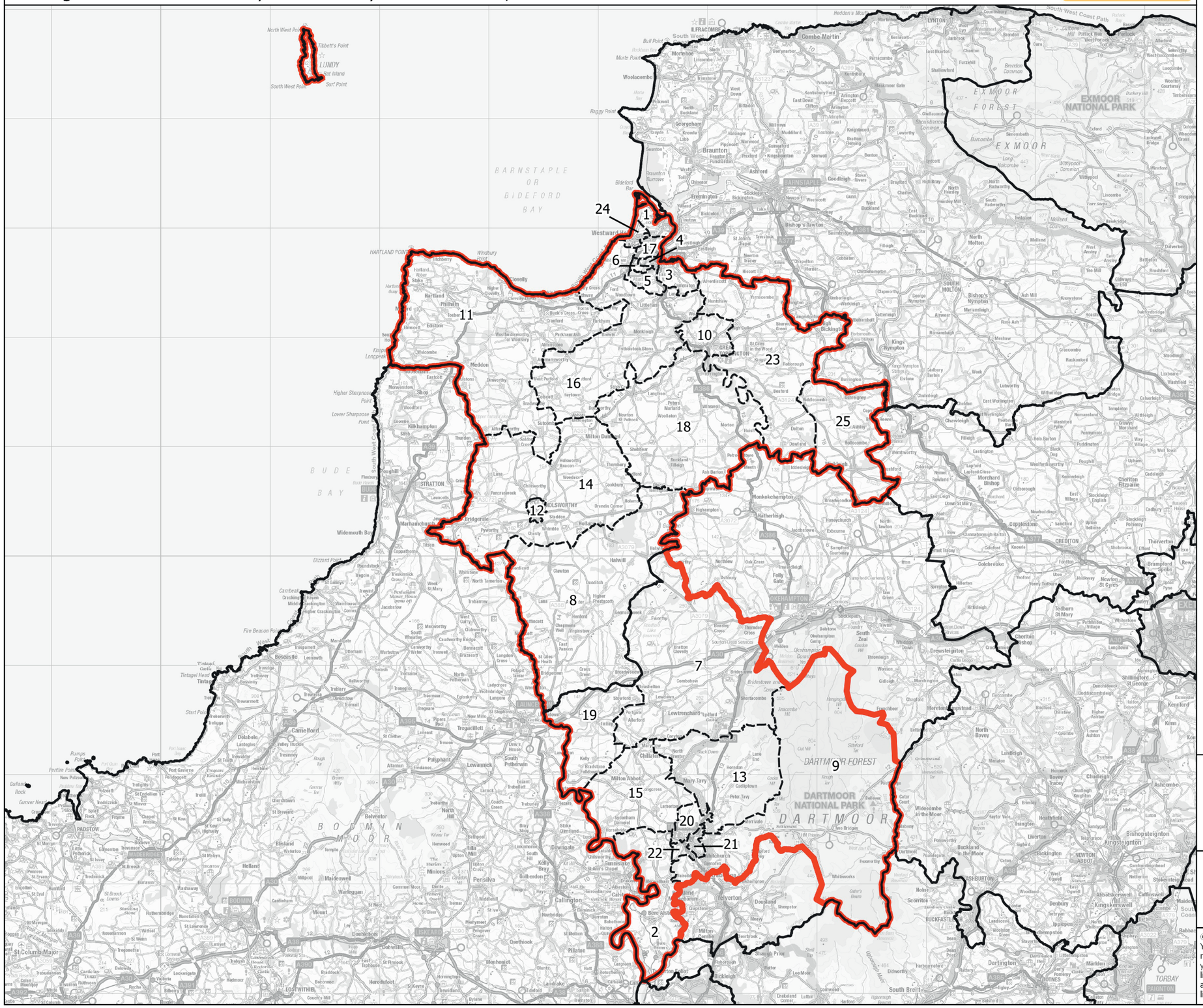

Wards:

1 Appledore
2 Bere Ferrers
3 Bideford East
4 Bideford North
5 Bideford South
6 Bideford West
7 Bridestowe
8 Broadheath
9 Dartmoor
10 Great Torrington
11 Hartland
12 Holsworthy
13 Mary Tavy
14 Milton & Tamarside
15 Milton Ford
16 Monkleigh & Putford
17 Northam
18 Shebbear & Langtree
19 Tamarside
20 Tavistock North
21 Tavistock South East
22 Tavistock South West
23 Two Rivers & Three Moors
24 Westward Ho!
25 Winkleigh

Constituency
Local Authorities
Wards

0 5 10 km

N

© Crown copyright and database rights 2021 OS 100018289. You are permitted to use this data solely to enable you to respond to, or interact with, the organisation that provided you with the data. You are not permitted to copy, sub-licence, distribute or sell any of this data to third parties in any form. Third party rights to enforce the terms of this licence shall be reserved to OS.

Torridge and Tavistock County Constituency

Boundary Commission for England - Initial Proposals for the South West Region

Totnes County Constituency - Electorate 71,691

Boundary Commission for England

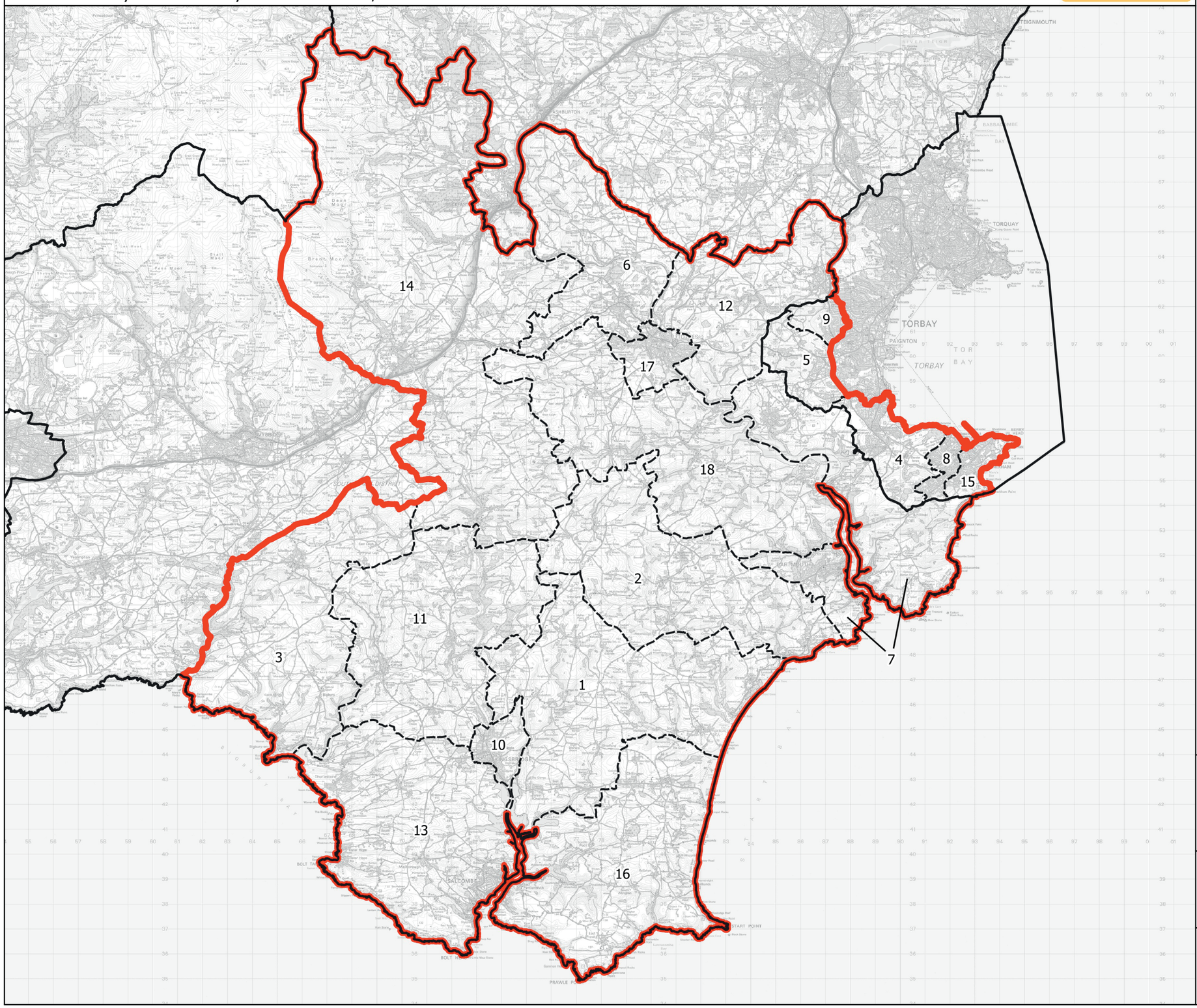

Wards:

1 Allington & Strete
2 Blackawton & Stoke Fleming
3 Charterlands
4 Churston with Galmpton
5 Collaton St. Mary
6 Dartington & Staverton
7 Dartmouth & East Dart
8 Furzeham with Summercombe
9 King's Ash
10 Kingsbridge
11 Loddiswell & Aveton Gifford
12 Marldon & Littlehempston
13 Salcombe & Thurlestone
14 South Brent
15 St. Peter's with St. Mary's
16 Stokenham
17 Totnes
18 West Dart

Constituency
Local Authorities
Wards

0 2 4 km

N

© Crown copyright and database rights 2021 OS 100018289. You are permitted to use this data solely to enable you to respond to, or interact with, the organisation that provided you with the data. You are not permitted to copy, sub-licence, distribute or sell any of this data to third parties in any form. Third party rights to enforce the terms of this licence shall be reserved to OS.

Totnes County Constituency

Boundary Commission for England - Initial Proposals for the South West Region

Trowbridge and Warminster County Constituency - Electorate 71,839

Boundary Commission for England

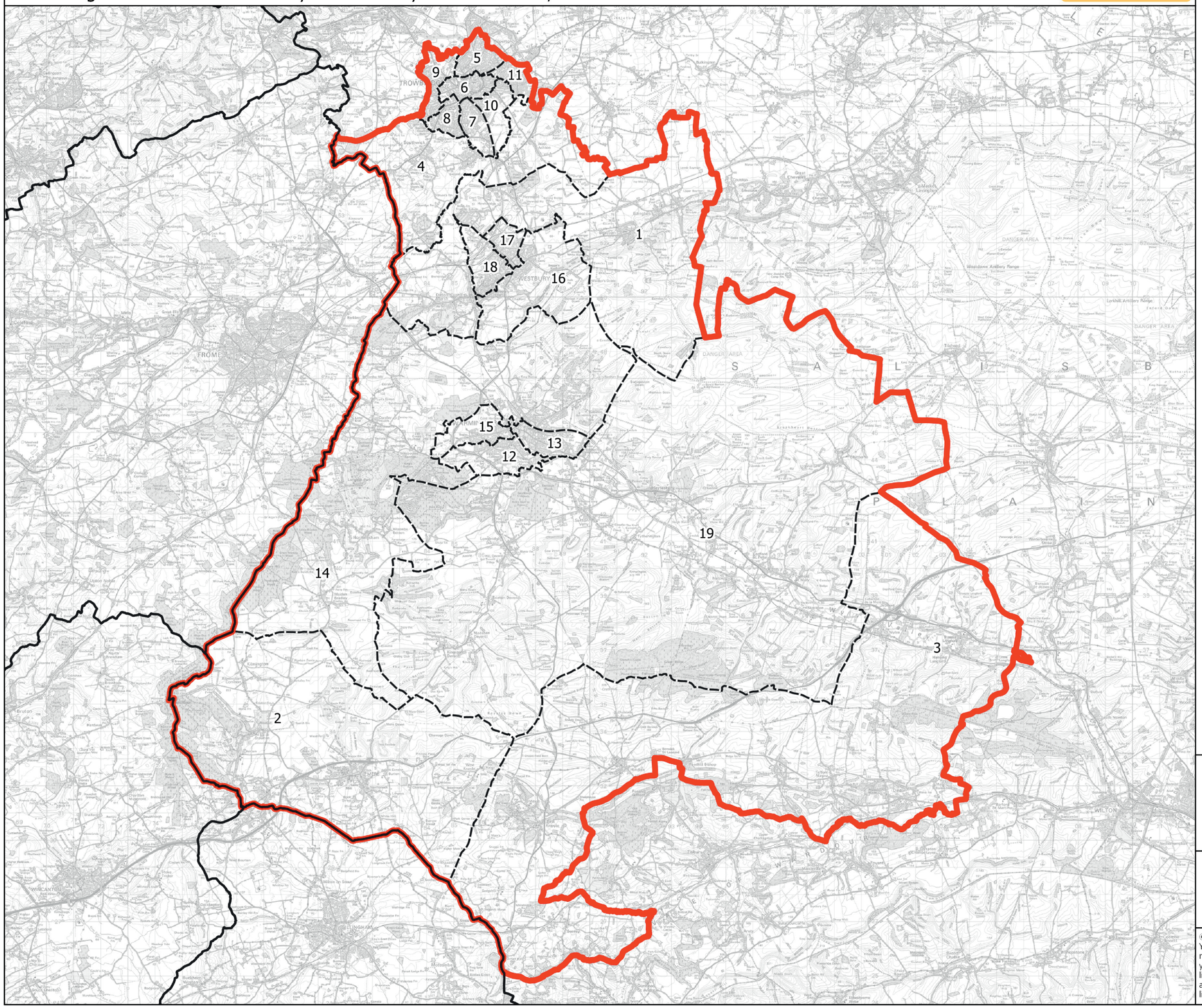

Wards:

1 Ethandune
2 Mere
3 Nadder Valley
4 Southwick
5 Trowbridge Adcroft
6 Trowbridge Central
7 Trowbridge Drynham
8 Trowbridge Grove
9 Trowbridge Lambrok
10 Trowbridge Park
11 Trowbridge Paxcroft
12 Warminster Broadway
13 Warminster East
14 Warminster North & Rural
15 Warminster West
16 Westbury East
17 Westbury North
18 Westbury West
19 Wylye Valley

© Crown copyright and database rights 2021 OS 100018289. You are permitted to use this data solely to enable you to respond to, or interact with, the organisation that provided you with the data. You are not permitted to copy, sub-licence, distribute or sell any of this data to third parties in any form. Third party rights to enforce the terms of this licence shall be reserved to OS.

Boundary Commission for England - Initial Proposals for the South West Region

Truro and Falmouth County Constituency - Electorate 74,342

Boundary Commission for England

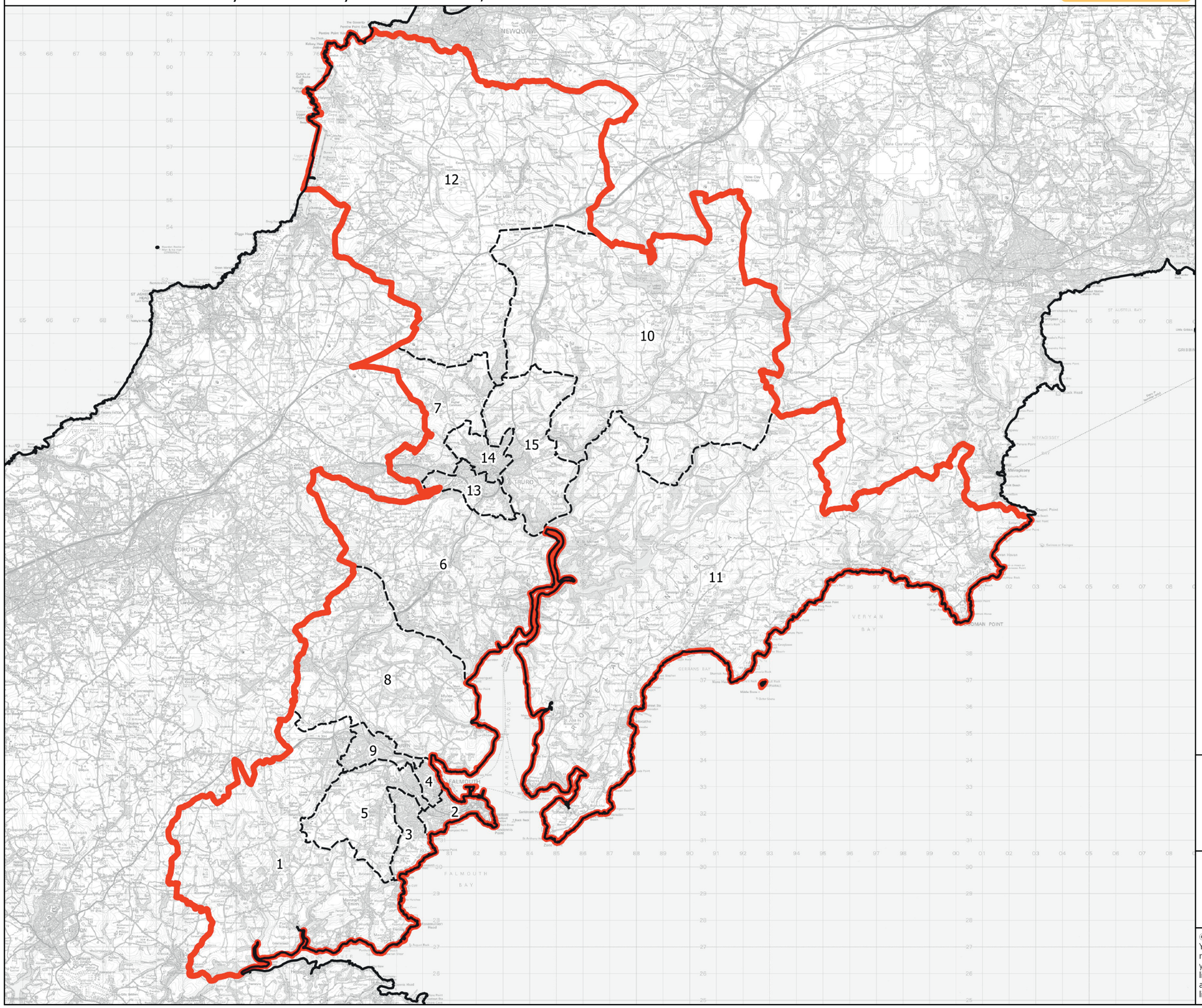

Wards:

1 Constantine, Mabe & Mawnan
2 Falmouth Arwenack
3 Falmouth Boslowick
4 Falmouth Penwerris
5 Falmouth Trescobeas & Budock
6 Feock & Kea
7 Gloweth, Malabar & Shortlanesend
8 Mylor, Perranarworthal & Ponsanooth
9 Penryn
10 Probus & St Erme
11 St Goran, Tregony & the Roseland
12 St Newlyn East, Cubert & Goonhavern
13 Truro Boscawen & Redannick
14 Truro Moresk & Trehaverne
15 Truro Tregolls

Constituency
Local Authorities
Wards

0 2 4 km

N

© Crown copyright and database rights 2021 OS 100018289. You are permitted to use this data solely to enable you to respond to, or interact with, the organisation that provided you with the data. You are not permitted to copy, sub-licence, distribute or sell any of this data to third parties in any form. Third party rights to enforce the terms of this licence shall be reserved to OS.

Boundary Commission for England - Initial Proposals for the South West Region

Wells and Mendip Hills County Constituency - Electorate 69,843

Boundary Commission for England

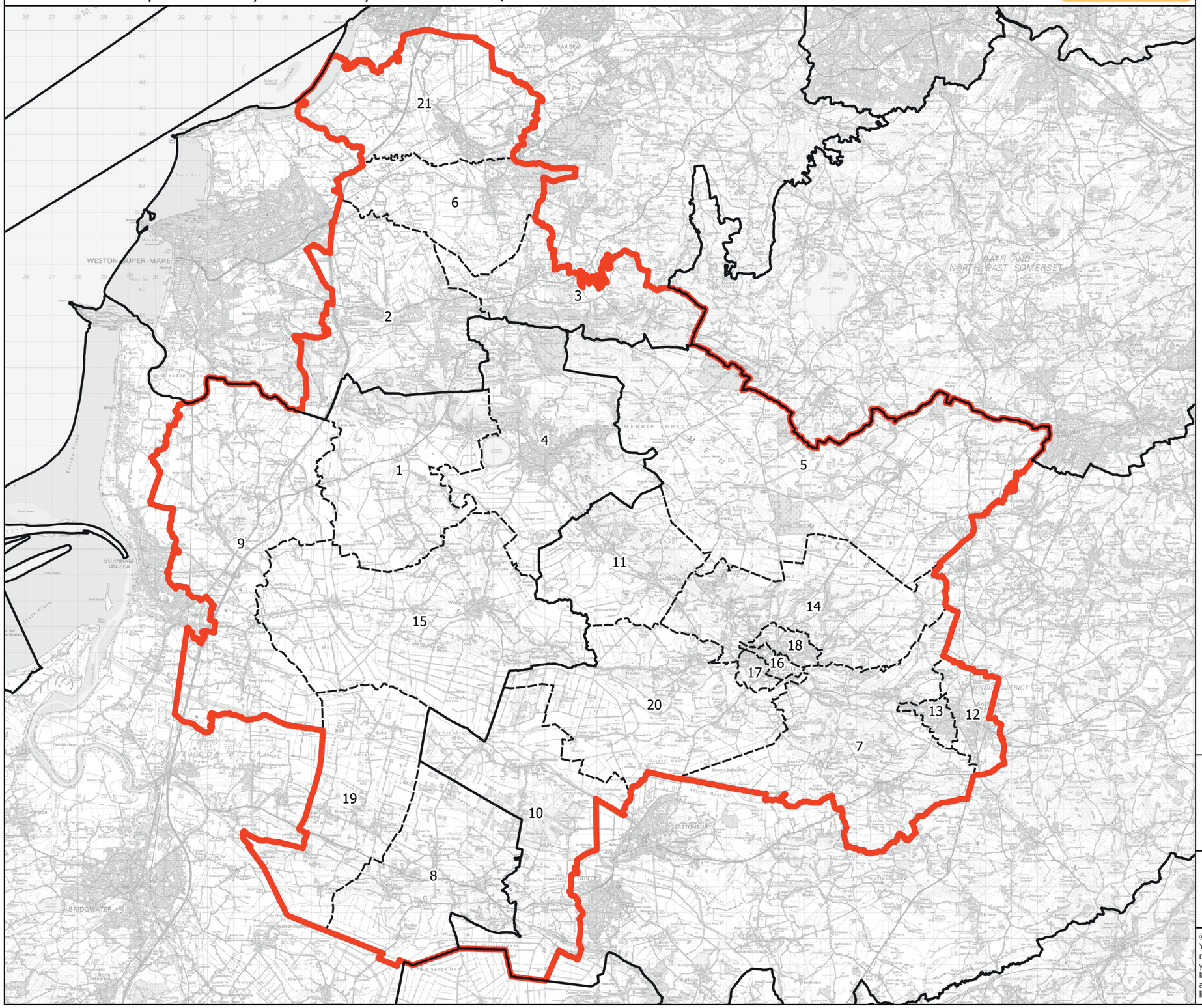

Wards:

1 Axevale
2 Banwell & Winscombe
3 Blagdon & Churchill
4 Cheddar and Shipham
5 Chewton Mendip and Ston Easton
6 Congresbury & Puxton
7 Croscombe and Pilton
8 East Polden
9 Knoll
10 Moor
11 Rodney and Westbury
12 Shepton East
13 Shepton West
14 St. Cuthbert Out North
15 Wedmore and Mark
16 Wells Central
17 Wells St. Cuthbert's
18 Wells St. Thomas'
19 West Polden
20 Wookey and St. Cuthbert Out West
21 Yatton

Constituency
Local Authorities
Wards

0 2 4 km

N

© Crown copyright and database rights 2021 OS 100018289. You are permitted to use this data solely to enable you to respond to, or interact with, the organisation that provided you with the data. You are not permitted to copy, sub-licence, distribute or sell any of this data to third parties in any form. Third party rights to enforce the terms of this licence shall be reserved to OS.

Wells and Mendip Hills County Constituency

Boundary Commission for England - Initial Proposals for the South West Region

West Dorset County Constituency - Electorate 75,269

Boundary Commission for England

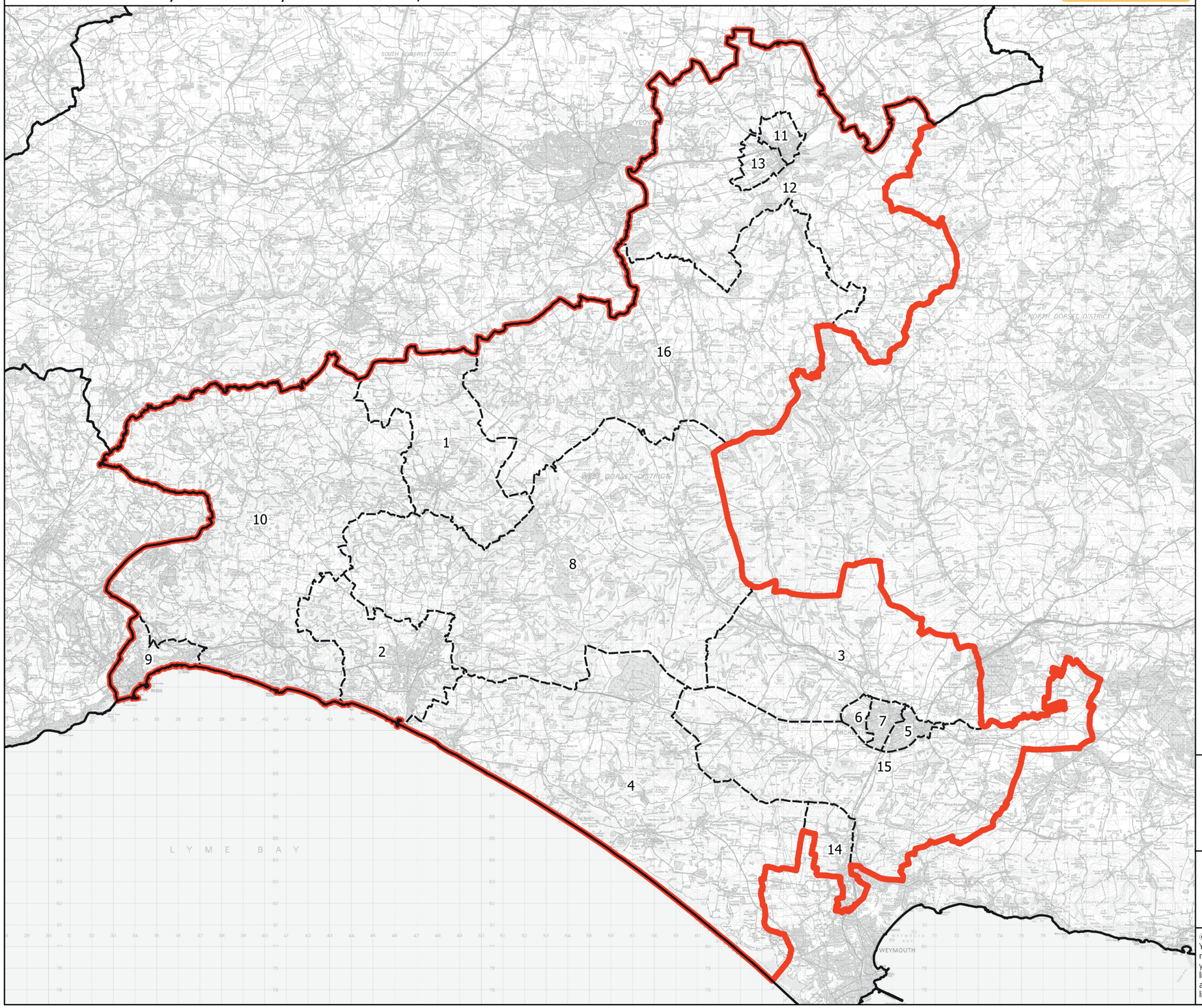

Wards:

1 Beaminster
2 Bridport
3 Charminster St. Mary's
4 Chesil Bank
5 Dorchester East
6 Dorchester Poundbury
7 Dorchester West
8 Eggardon
9 Lyme & Charmouth
10 Marshwood Vale
11 Sherborne East
12 Sherborne Rural
13 Sherborne West
14 Upwey & Broadwey
15 Winterborne & Broadmayne
16 Yetminster

Constituency
Local Authorities
Wards

0 2 4 km

N

© Crown copyright and database rights 2021 OS 100018289. You are permitted to use this data solely to enable you to respond to, or interact with, the organisation that provided you with the data. You are not permitted to copy, sub-licence, distribute or sell any of this data to third parties in any form. Third party rights to enforce the terms of this licence shall be reserved to OS.

West Dorset County Constituency

Boundary Commission for England - Initial Proposals for the South West Region

Weston-super-Mare County Constituency - Electorate 70,722

Boundary Commission for England

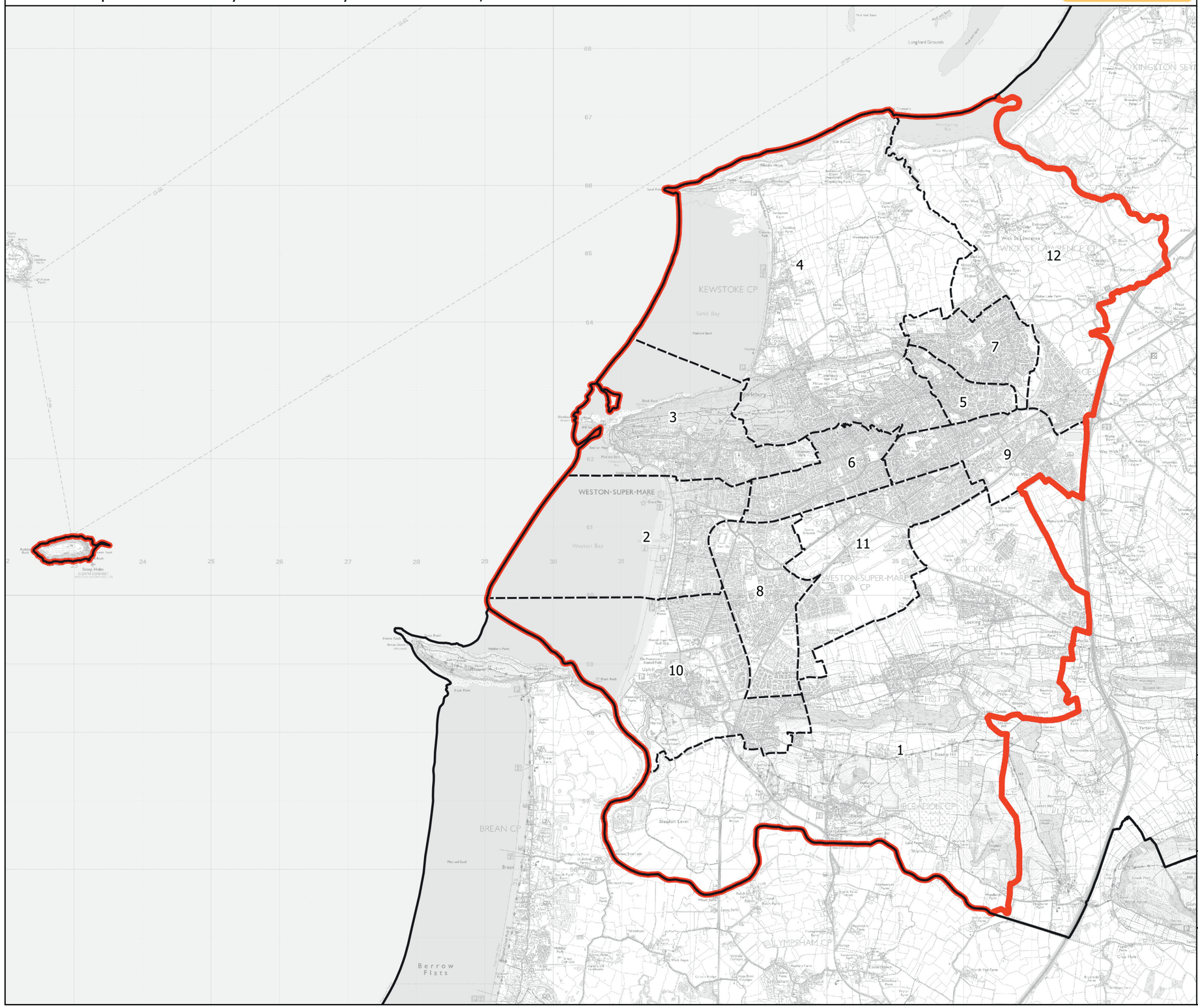

Wards:

1 Hutton & Locking
2 Weston-super-Mare Central
3 Weston-super-Mare Hillside
4 Weston-super-Mare Kewstoke
5 Weston-super-Mare Mid Worle
6 Weston-super-Mare Milton
7 Weston-super-Mare North Worle
8 Weston-super-Mare South
9 Weston-super-Mare South Worle
10 Weston-super-Mare Uphill
11 Weston-super-Mare Winterstoke
12 Wick St. Lawrence & St. Georges

Constituency
Local Authorities
Wards

0 0.8 1.6 km

N

© Crown copyright and database rights 2021 OS 100018289. You are permitted to use this data solely to enable you to respond to, or interact with, the organisation that provided you with the data. You are not permitted to copy, sub-licence, distribute or sell any of this data to third parties in any form. Third party rights to enforce the terms of this licence shall be reserved to OS.

Boundary Commission for England - Initial Proposals for the South West Region

Yeovil County Constituency - Electorate 76,056

Boundary Commission for England

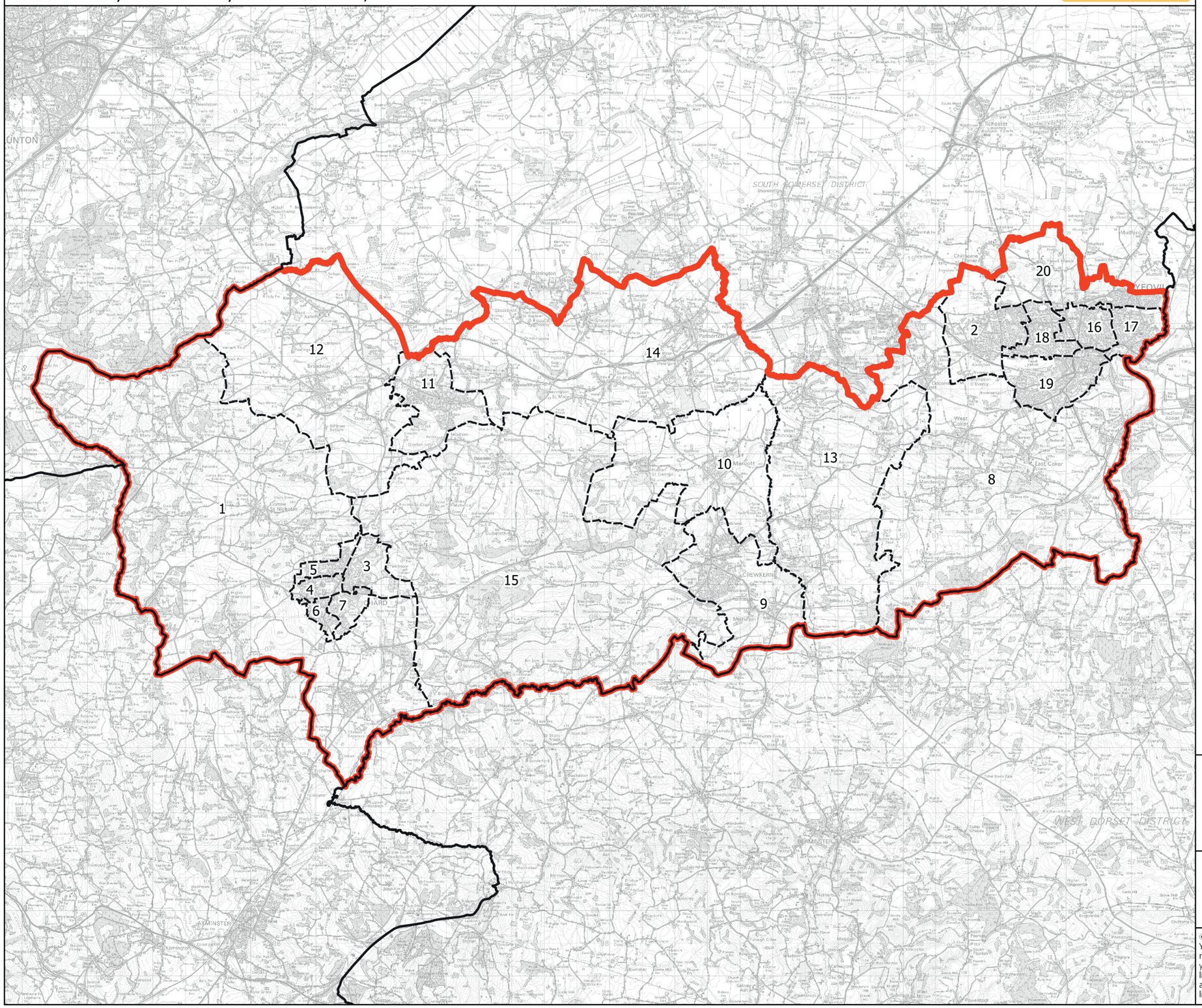
1
2
3
4
5
6
7
8
9
10
11
12
13
14
15
16
17
18
19
20
SOUTH SOMERSET DISTRICT
WEST DORSET DISTRICT
CREWKERNE
CHARD
BEAMINSTER
AXMINSTER
Martock
Ilchester
Chiselborough
Stoke Sub Hamdon
Montacute
Tintinhull
Yeovil
Chilthorne Domer
Mudford
Bradford Abbas
Clifton Maybank
Holnest
Leigh
Lillington
Longburton
Melbury Osmond
Melbury Sampford
Rampisham
Toller Porcorum
Toller Fratrum
Maiden Newton
Frampton
Cattistock
Chetnole
Stockland
Netherbury
Beaminster
Broadwindsor
Burton Bradstock
Shipton Gorge
Bridport
Symondsbury
Litton Cheney
Long Bredy
Kingston
Corfe Castle
Swanage
Wareham
Lulworth
Tyneham
Kimmeridge
Worbarrow
Tarrant Keynston
Tarrant Hinton
Tarrant Monkton
Tarrant Rushton
Pimperne
Blandford Forum
Stourpaine
Durweston
Bryanston
Shillingstone
Hilton
Cerne Abbas
Godmanstone
Duntish
Piddlehinton
Puddletown
Tolpuddle
Affpuddle
Briantspuddle
Bere Regis
Wareham
Stoborough
Arne
Corfe Castle
Kimmeridge
Worbarrow
Tyneham
Lulworth
Winfrith Newburgh
Dorchester
Stinsford
Frome Vauchurch
Frampton
Maiden Newton
Toller Porcorum
Toller Fratrum
Beaminster
Broadwindsor
Chideock
Symondsbury
Bridport
Burton Bradstock
Shipton Gorge