Boundary Commission for England

South East

Initial proposals
Constituency maps

South East

About the 2023 Review

The Boundary Commission for England (BCE) is an independent and impartial non-departmental public body, which is responsible for reviewing Parliamentary constituency boundaries in England.

We have the task of periodically reviewing the boundaries of all the Parliamentary constituencies in England. We are currently conducting a review on the basis of legislative rules most recently updated by Parliament in 2020. Those rules tell us that we must make recommendations for new Parliamentary constituency boundaries by 1 July 2023. While retaining the overall number of constituencies across the UK at 650, the rules apply a distribution formula that results in an increase in the number of constituencies in England (from 533 to 543). The rules also require that every recommended constituency across the UK – apart from five specified exceptions (two of them in England) – must have an electorate that is no smaller than 69,724 and no larger than 77,062.

Initial proposals for the South East

This booklet contains maps that show our initial proposals for the new Parliamentary constituency boundaries in the South East. They should be considered alongside our initial proposals report for the South East, which is published separately and also available on our website. We want to know your views on whether these proposals are right for your area.

How to have your say

We are consulting on our initial proposals for an eight-week period, from 8 June 2021 to 2 August 2021. We encourage everyone to use this opportunity to help us shape the new constituencies – the more responses we receive, the more informed our decisions will be when considering whether to revise our proposals.

Our consultation portal at **www.bcereviews.org.uk** has more information about our proposals and how to give us your views on them. You can also follow us on Twitter **@BCEReviews** or at **facebook.com/BCEReviews**.

South East

1. Aldershot BC
2. Arundel and Littlehampton CC
3. Ashford CC
4. Aylesbury CC
5. Banbury CC
6. Basingstoke BC
7. Bexhill and Battle CC
8. Bicester CC
9. Bognor Regis CC
10. Bracknell BC
11. Brighton Kemptown BC
12. Brighton Pavilion BC
13. Buckingham and Bletchley CC
14. Canterbury CC
15. Chatham and Aylesford CC
16. Chesham and Amersham CC
17. Chichester CC
18. Crawley BC
19. Dartford CC
20. Didcot and Wantage CC
21. Dorking and Horley CC
22. Dover and Deal CC
23. Earley and Woodley BC
24. East Grinstead and Uckfield CC
25. East Hampshire CC
26. East Isle of Wight CC
27. East New Forest CC
28. East Surrey CC
29. East Thanet BC
30. Eastbourne BC
31. Eastleigh BC
32. Epsom and Ewell BC
33. Esher and Walton BC
34. Fareham and Waterlooville CC
35. Farnham and Bordon CC
36. Faversham and Mid Kent CC
37. Folkestone and Hythe CC
38. Gillingham and Rainham BC
39. Godalming and Ash CC
40. Gosport BC
41. Gravesham CC
42. Guildford CC
43. Hailsham and Crowborough CC
44. Hastings and Rye CC
45. Havant BC
46. Hedge End CC
47. Henley CC
48. High Wycombe CC
49. Horsham CC
50. Hove and Brighton West BC
51. Lewes CC
52. Maidenhead CC
53. Maidstone and Malling CC
54. Marlow and South Buckinghamshire CC
55. Mid Berkshire CC
56. Mid Sussex CC
57. Milton Keynes BC
58. Newbury CC
59. Newport Pagnell CC
60. North East Hampshire CC
61. North West Hampshire CC
62. Oxford East BC
63. Oxford West and Abingdon CC
64. Portsmouth North BC
65. Portsmouth South BC
66. Princes Risborough CC
67. Reading BC
68. Reigate CC
69. Rochester and Strood CC
70. Romsey and Southampton North CC
71. Sevenoaks CC
72. Shoreham CC
73. Sittingbourne and Sheppey CC
74. Slough BC
75. Southampton Itchen BC
76. Southampton Test BC
77. Spelthorne BC
78. Surrey Heath CC
79. Tonbridge CC
80. Tunbridge Wells CC
81. Weald of Kent CC
82. West Isle of Wight CC
83. West New Forest CC
84. West Thanet CC
85. Weybridge and Chertsey CC
86. Winchester CC
87. Windsor CC
88. Witney CC
89. Woking BC
90. Wokingham CC
91. Worthing BC

Boundary Commission for England - Initial Proposals for the South East Region

Aldershot Borough Constituency - Electorate 76,765

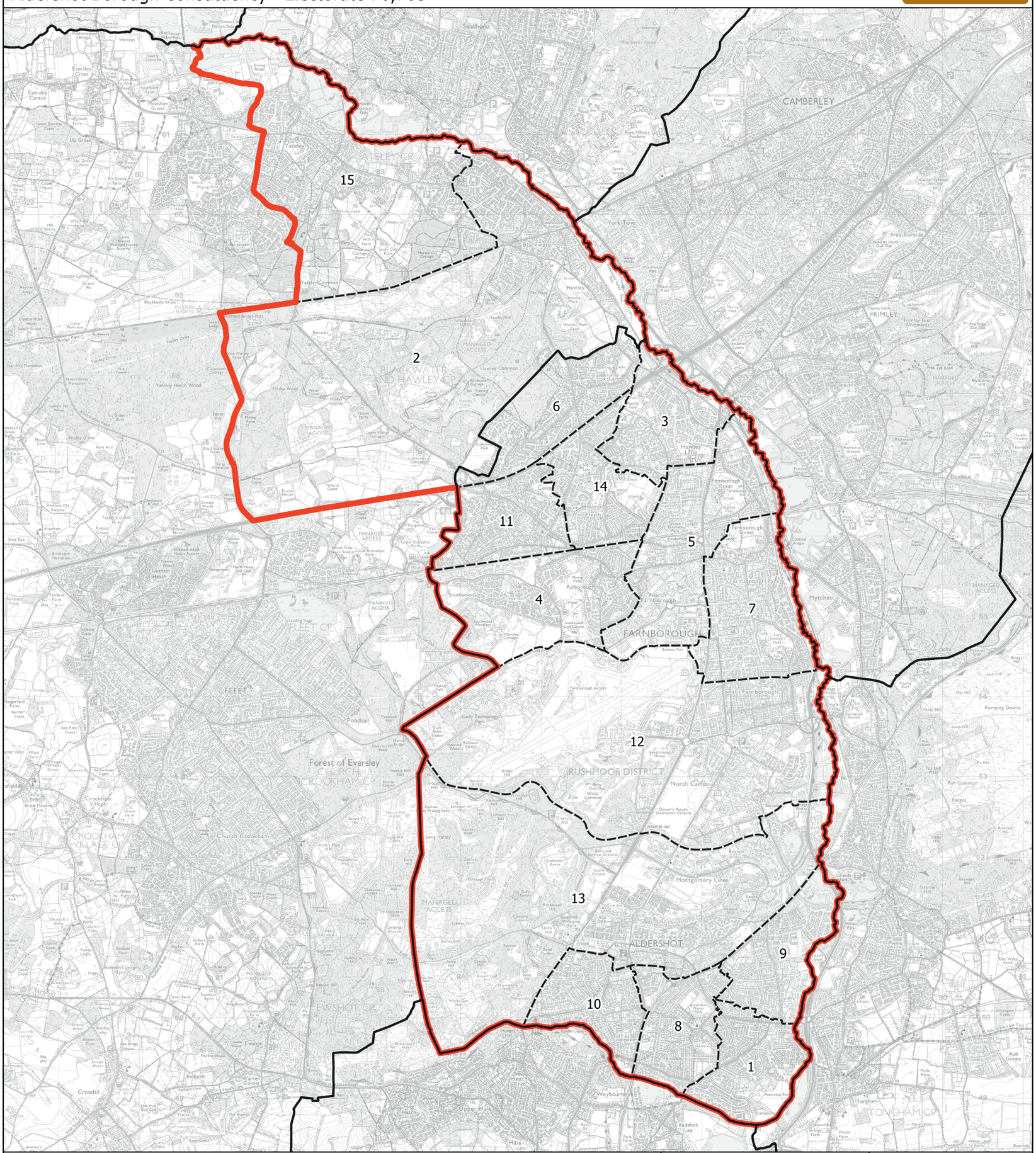

Wards:

1 Aldershot Park
2 Blackwater and Hawley
3 Cherrywood
4 Cove and Southwood
5 Empress
6 Fernhill
7 Knellwood
8 Manor Park
9 North Town
10 Rowhill
11 St. John's
12 St. Mark's
13 Wellington
14 West Heath
15 Yateley East

Constituency
Local Authorities
Wards

N

0 0.6 1.2 km

© Crown copyright and database rights 2021 OS 100018289. You are permitted to use this data solely to enable you to respond to, or interact with, the organisation that provided you with the data. You are not permitted to copy, sub-licence, distribute or sell any of this data to third parties in any form. Third party rights to enforce the terms of this licence shall be reserved to OS.

Aldershot Borough Constituency

Boundary Commission for England - Initial Proposals for the South East Region

Arundel and Littlehampton County Constituency - Electorate 75,896

Boundary Commission for England

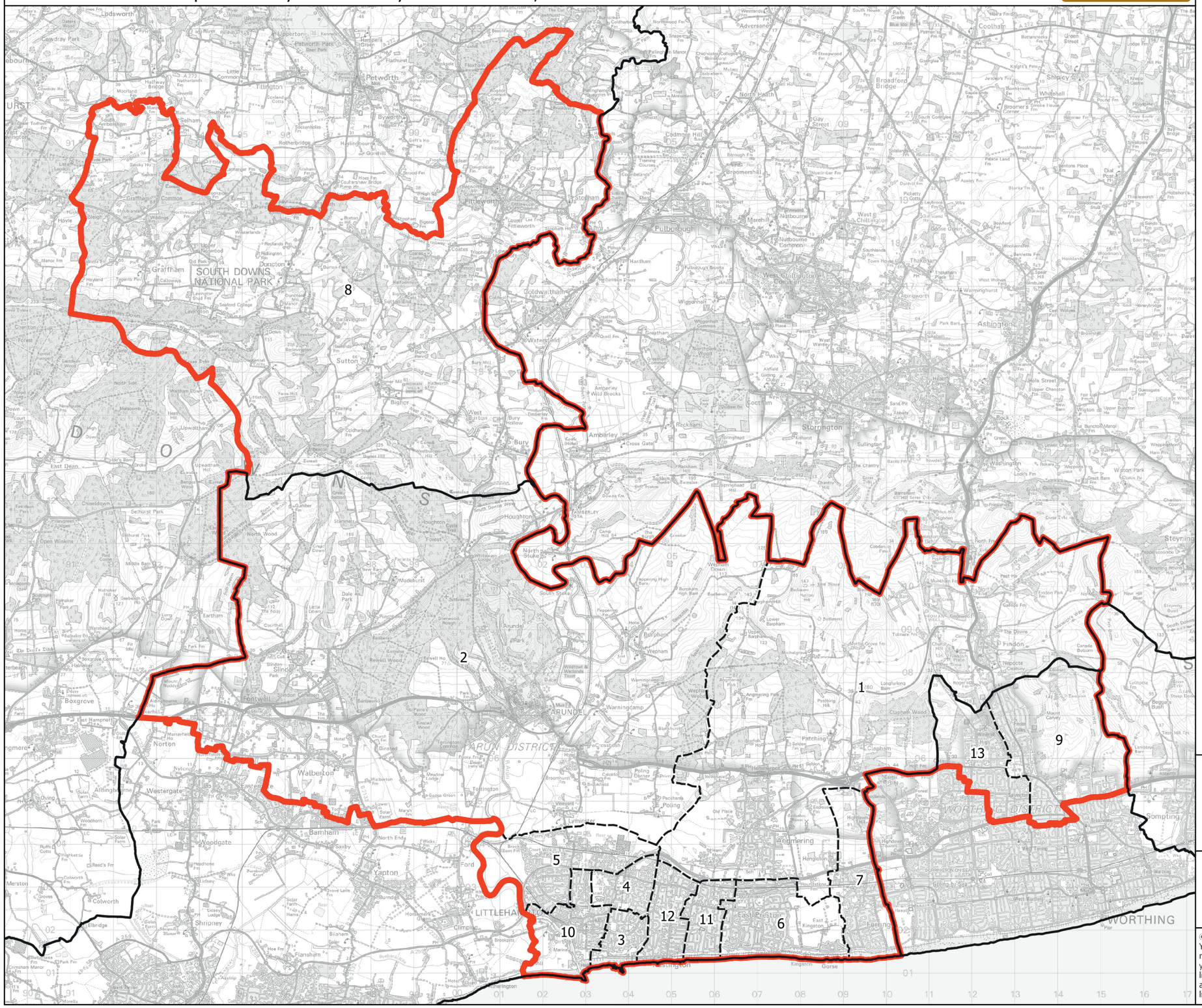

Wards:

1 Angmering & Findon
2 Arundel & Walberton
3 Beach
4 Brookfield
5 Courtwick with Toddington
6 East Preston
7 Ferring
8 Fittleworth
9 Offington
10 River
11 Rustington East
12 Rustington West
13 Salvington

Constituency
Local Authorities
Wards

0 1 2 km

N

© Crown copyright and database rights 2021 OS 100018289. You are permitted to use this data solely to enable you to respond to, or interact with, the organisation that provided you with the data. You are not permitted to copy, sub-licence, distribute or sell any of this data to third parties in any form. Third party rights to enforce the terms of this licence shall be reserved to OS.

2

Arundel and Littlehampton County Constituency

Boundary Commission for England - Initial Proposals for the South East Region

Ashford County Constituency - Electorate 73,546

Boundary Commission for England

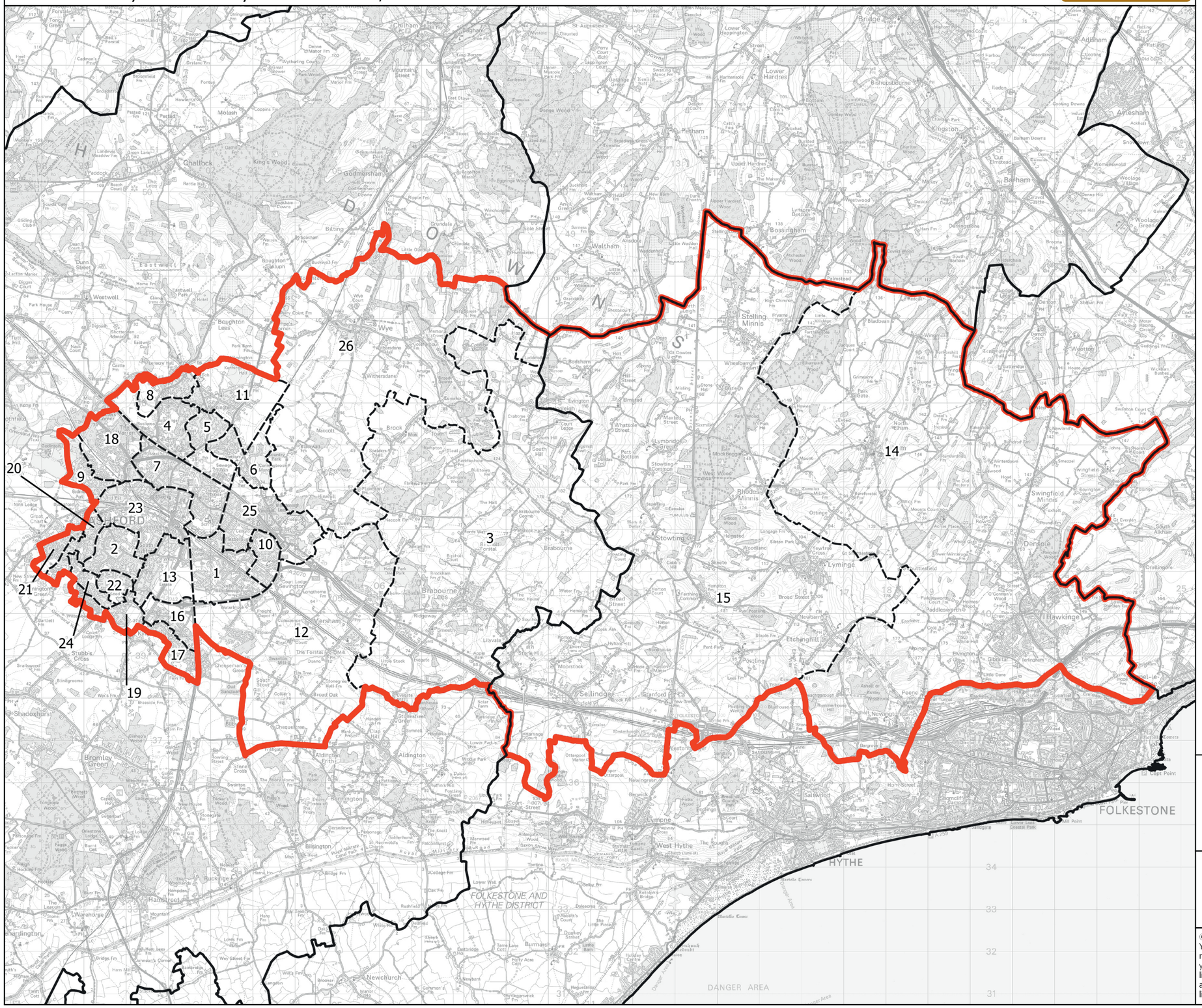
26
8
11
4
5
18
7
6
20
9
23
25
10
3
2
1
13
22
21
16
24
12
17
19
14
15
ASHFORD
Wye
Chilham
Chartham
Canterbury
Adisham
Aylesham
Barham
Kingston
Bossingham
Stelling Minnis
Lyminge
Swingfield Minnis
Dentdale
Hawkinge
Etchinghill
Paddlesworth
Postling
Sellindge
Lympne
West Hythe
HYTHE
FOLKESTONE
Saltwood
Hythe
Aldington
Bilsington
Hamstreet
Newchurch
Brabourne
Brabourne Lees
Mersham
Smeeth
Stowting
Molash
Chaillock
Godmersham
Crundale
Waltham
Westwell
Boughton Lees
Bromley Green
Shadoxhurst
Kennington
Willesborough
Stubb's Cross
Eastwell Park
Wye
Brook
Wittersham
Bodsham
Lower Hardres
Upper Hardres
Petham
Elmsted
Lymbridge Green
Stowting Common
Rhodes Minnis
Newington
Burmarsh
Dymchurch
Lower Hopington
Bridge
Barham Downs
Woolage Village
Woolage Green
Womenswold
Denton
Shepherdswell
Eythorne
Shepherd's Cliff
Folkestone Point
Copt Point
Folkestone Harbour
Folkestone Warren
Folkestone Coastal Park
Sandgate
Hythe Ranges
Hythe Range Area
Dover Range Area
Dover Range
Dover Range Area
Dover Range Area
Dover Range Area

Boundary Commission for England - Initial Proposals for the South East Region

Aylesbury County Constituency - Electorate 75,636

Boundary Commission for England

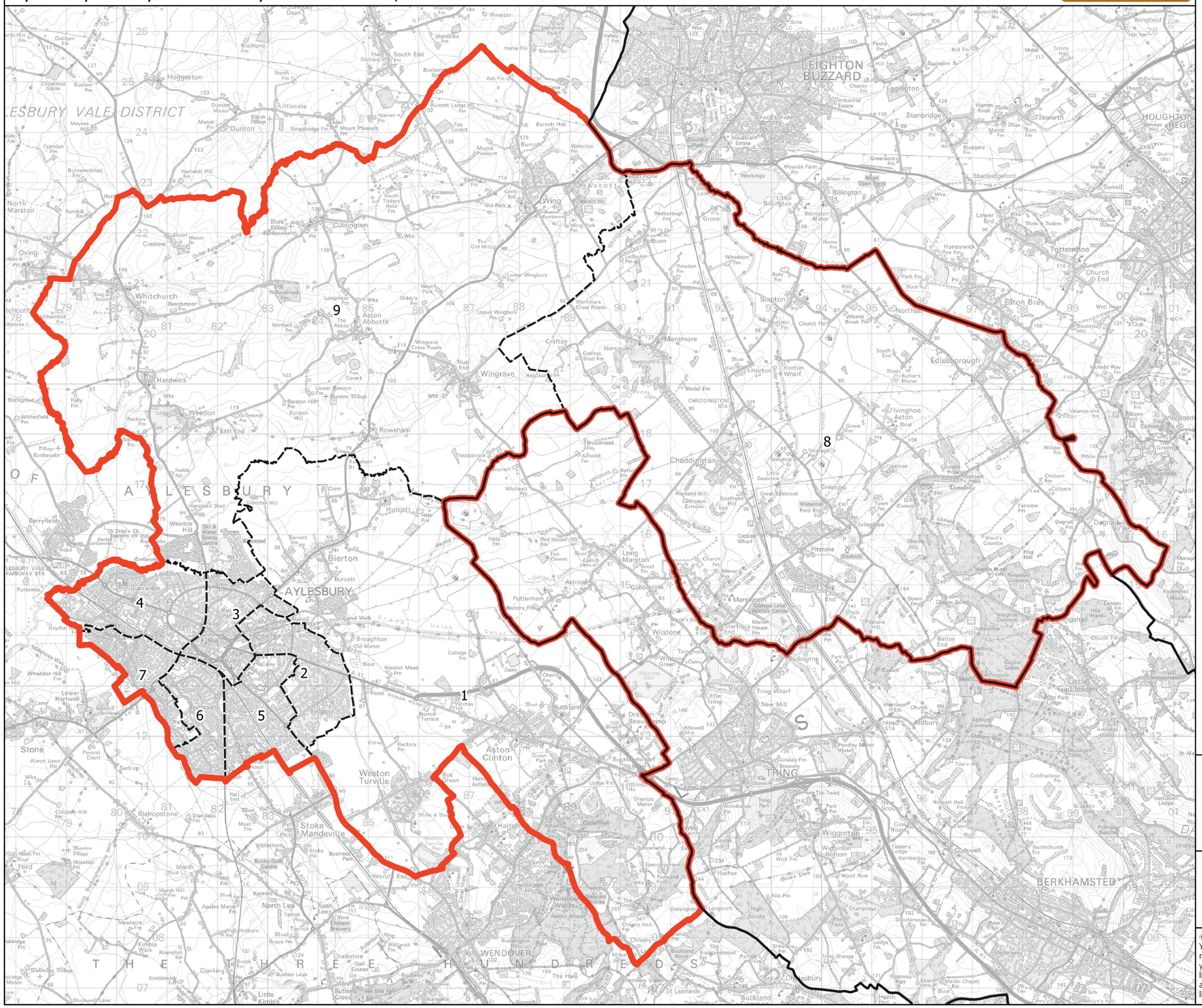

Wards:

1 Aston Clinton and Bierton
2 Aylesbury East
3 Aylesbury North
4 Aylesbury North West
5 Aylesbury South East
6 Aylesbury South West
7 Aylesbury West
8 Ivinghoe
9 Wing

Constituency
Local Authorities
Wards

0 1 2 km

N

© Crown copyright and database rights 2021 OS 100018289. You are permitted to use this data solely to enable you to respond to, or interact with, the organisation that provided you with the data. You are not permitted to copy, sub-licence, distribute or sell any of this data to third parties in any form. Third party rights to enforce the terms of this licence shall be reserved to OS.

Aylesbury County Constituency

Boundary Commission for England - Initial Proposals for the South East Region

Banbury County Constituency - Electorate 69,943

Boundary Commission for England

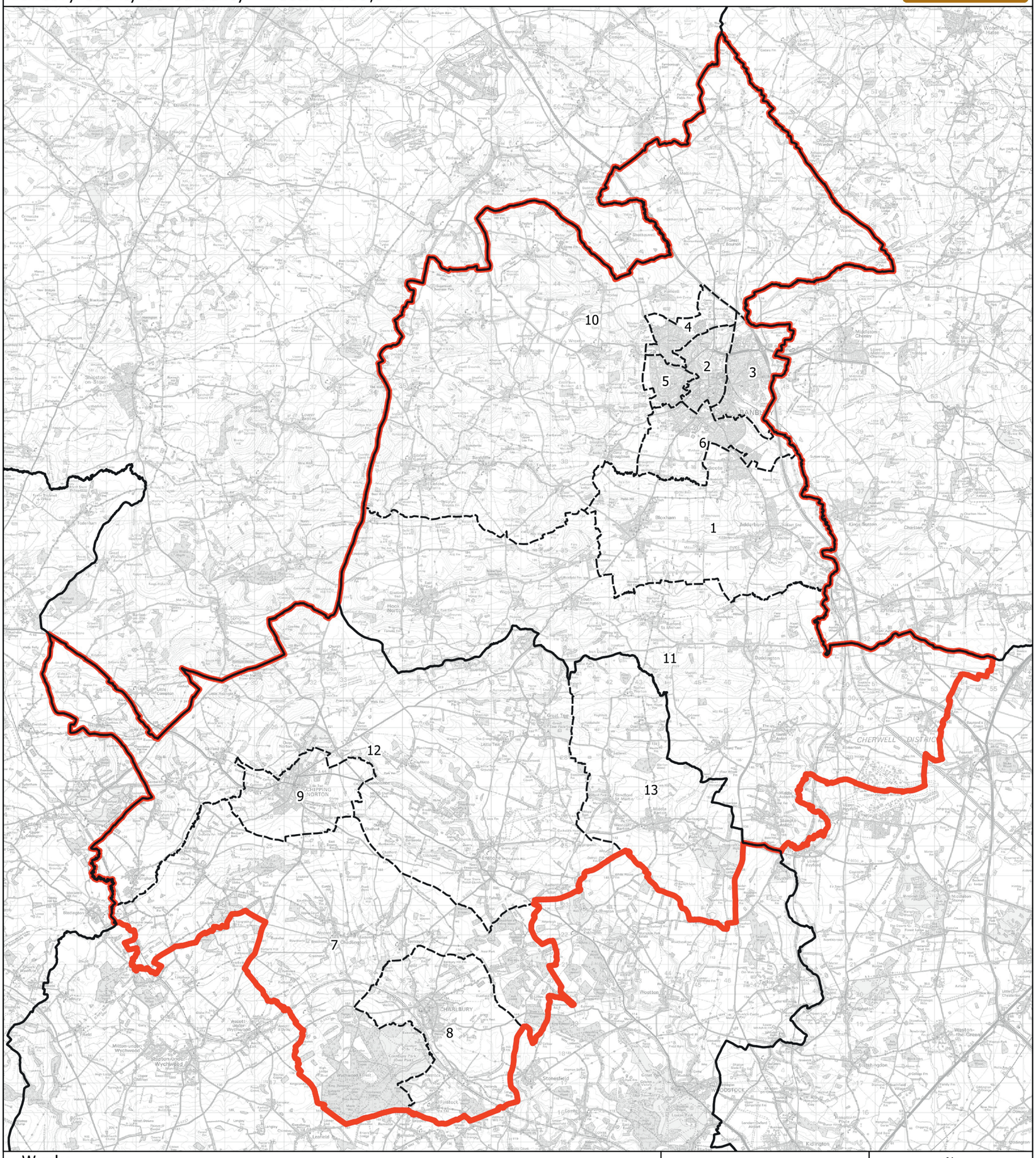

Wards:

1 Adderbury, Bloxham & Bodicote
2 Banbury Cross & Neithrop
3 Banbury Grimsbury & Hightown
4 Banbury Hardwick
5 Banbury Ruscote
6 Banbury, Calthorpe & Easington
7 Chadlington and Churchill
8 Charlbury and Finstock
9 Chipping Norton
10 Cropredy, Sibfords & Wroxton
11 Deddington
12 Kingham, Rollright and Enstone
13 The Bartons

Constituency
Local Authorities
Wards

N

0 1 2 km

© Crown copyright and database rights 2021 OS 100018289. You are permitted to use this data solely to enable you to respond to, or interact with, the organisation that provided you with the data. You are not permitted to copy, sub-licence, distribute or sell any of this data to third parties in any form. Third party rights to enforce the terms of this licence shall be reserved to OS.

Banbury County Constituency

Boundary Commission for England - Initial Proposals for the South East Region

Basingstoke Borough Constituency - Electorate 77,050

Boundary Commission for England

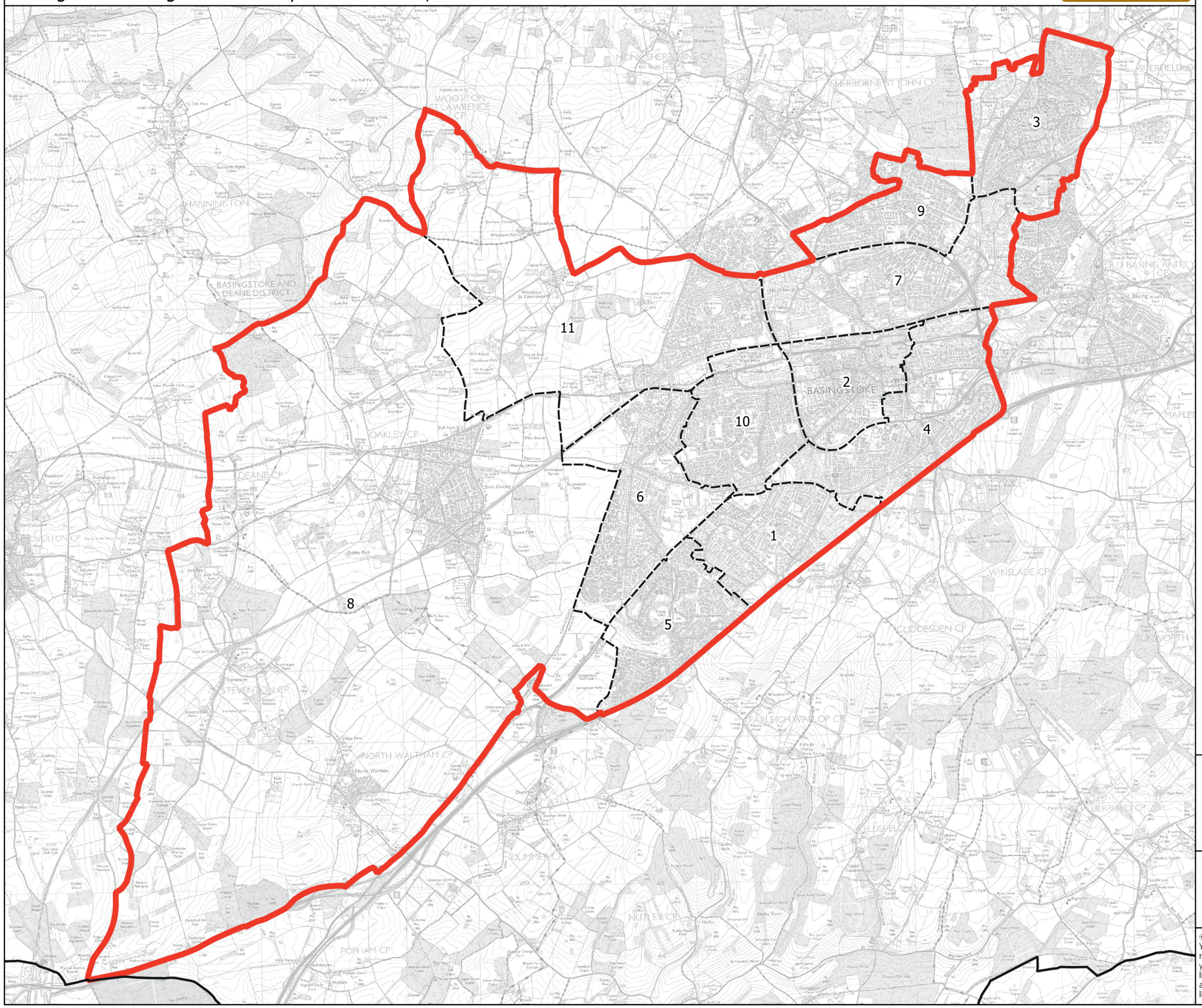

Wards:

1 Brighton Hill
2 Brookvale & Kings Furlong
3 Chineham
4 Eastrop & Grove
5 Hatch Warren & Beggarwood
6 Kempshott & Buckskin
7 Norden
8 Oakley & The Candovers (Part)
9 Popley
10 South Ham
11 Winklebury & Manydown

Constituency
Local Authorities
Wards

0 0.7 1.4 km

N

© Crown copyright and database rights 2021 OS 100018289. You are permitted to use this data solely to enable you to respond to, or interact with, the organisation that provided you with the data. You are not permitted to copy, sub-licence, distribute or sell any of this data to third parties in any form. Third party rights to enforce the terms of this licence shall be reserved to OS.

Basingstoke Borough Constituency

Boundary Commission for England - Initial Proposals for the South East Region

Bexhill and Battle County Constituency - Electorate 70,869

Boundary Commission for England

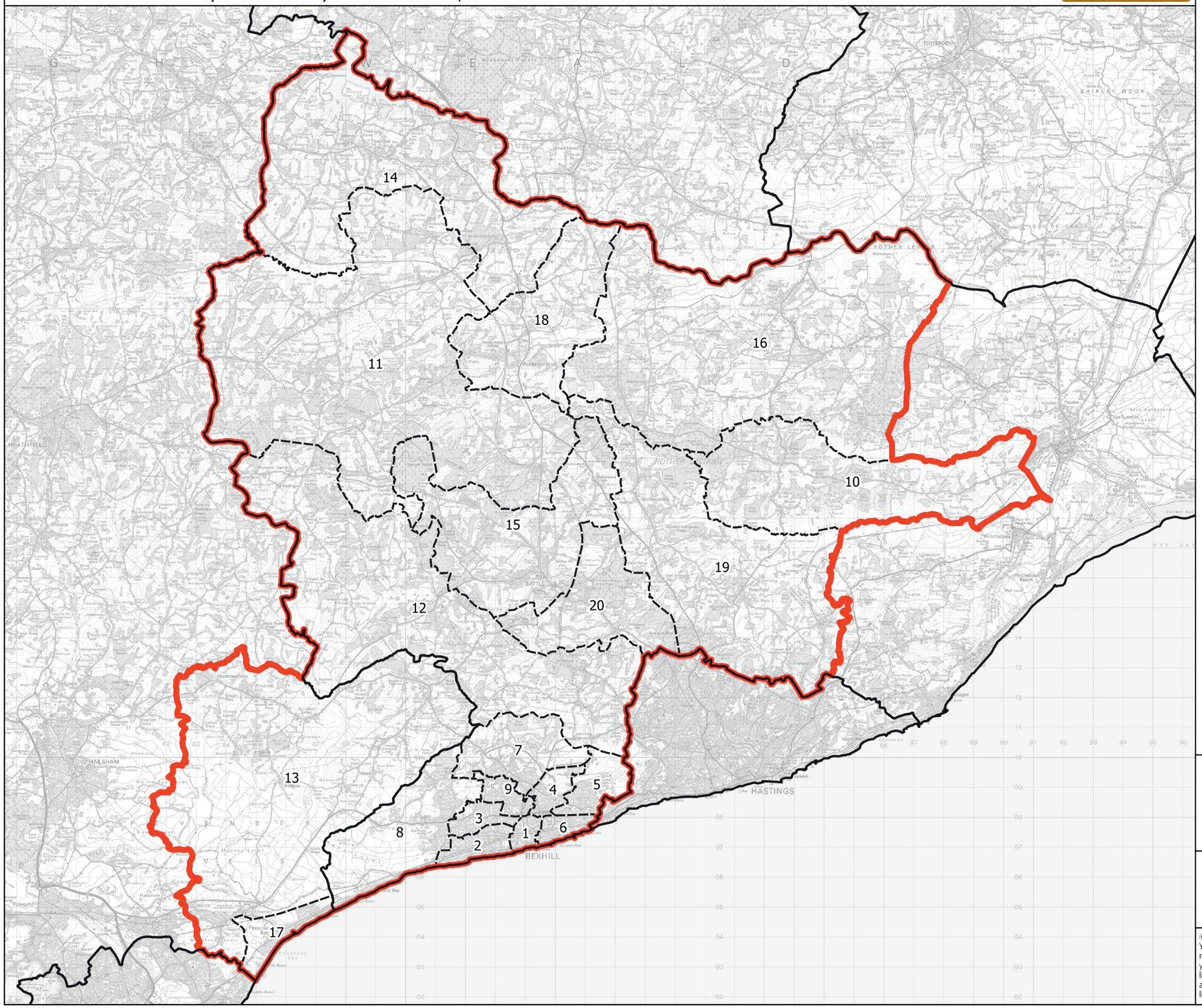

Wards:

1 Bexhill Central
2 Bexhill Collington
3 Bexhill Kewhurst
4 Bexhill Old Town & Worsham
5 Bexhill Pebsham & St. Michaels
6 Bexhill Sackville
7 Bexhill Sidley
8 Bexhill St. Marks
9 Bexhill St. Stephens
10 Brede & Udimore
11 Burwash & the Weald
12 Catsfield & Crowhurst
13 Herstmonceux & Pevensey Levels
14 Hurst Green & Ticehurst
15 North Battle, Netherfield & Whatlington
16 Northern Rother
17 Pevensey Bay
18 Robertsbridge
19 Sedlescombe & Westfield
20 South Battle & Telham

Constituency
Local Authorities
Wards

0 1 2 km

N

© Crown copyright and database rights 2021 OS 100018289. You are permitted to use this data solely to enable you to respond to, or interact with, the organisation that provided you with the data. You are not permitted to copy, sub-licence, distribute or sell any of this data to third parties in any form. Third party rights to enforce the terms of this licence shall be reserved to OS.

Bexhill and Battle County Constituency

Boundary Commission for England - Initial Proposals for the South East Region

Bicester County Constituency - Electorate 70,389

Boundary Commission for England

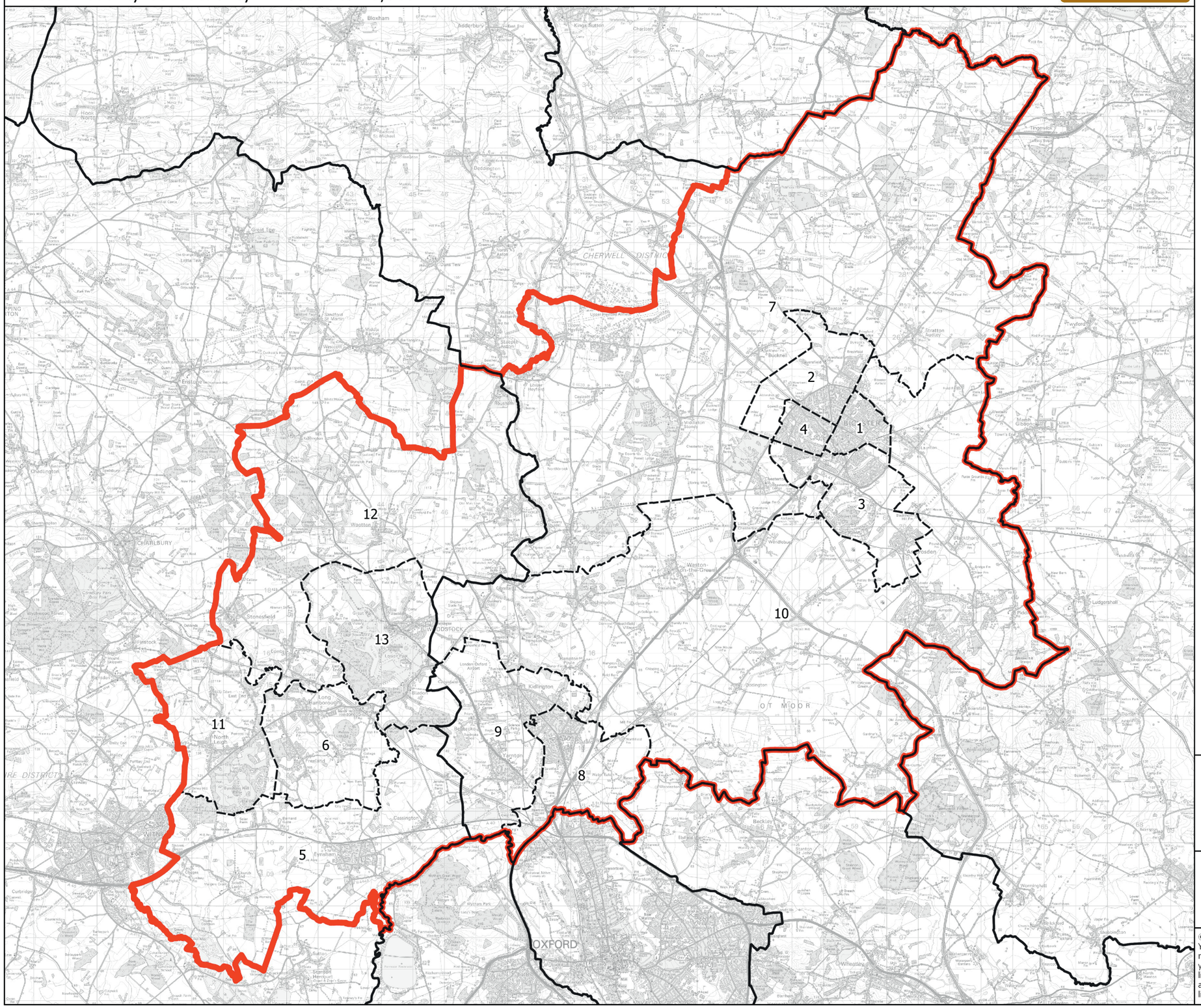

Wards:

1 Bicester East
2 Bicester North & Caversfield
3 Bicester South & Ambrosden
4 Bicester West
5 Eynsham and Cassington
6 Freeland and Hanborough
7 Fringford & Heyfords
8 Kidlington East
9 Kidlington West
10 Launton & Otmoor
11 North Leigh
12 Stonesfield and Tackley
13 Woodstock and Bladon

© Crown copyright and database rights 2021 OS 100018289. You are permitted to use this data solely to enable you to respond to, or interact with, the organisation that provided you with the data. You are not permitted to copy, sub-licence, distribute or sell any of this data to third parties in any form. Third party rights to enforce the terms of this licence shall be reserved to OS.

Bicester County Constituency

Boundary Commission for England - Initial Proposals for the South East Region

Bognor Regis County Constituency - Electorate 77,045

Boundary Commission for England

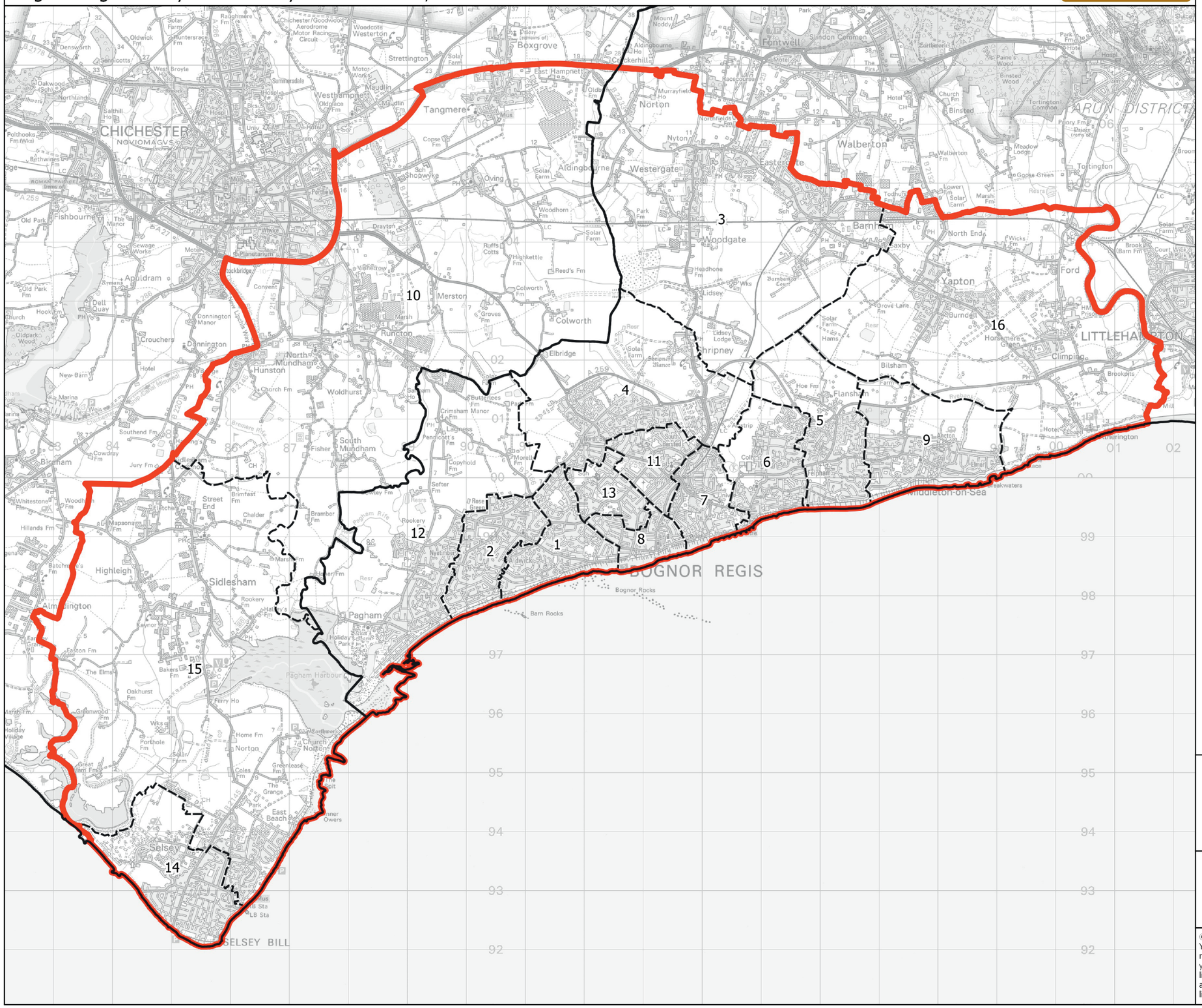

Wards:

1 Aldwick East
2 Aldwick West
3 Barnham
4 Bersted
5 Felpham East
6 Felpham West
7 Hotham
8 Marine
9 Middleton-on-Sea
10 North Mundham & Tangmere
11 Orchard
12 Pagham
13 Pevensey
14 Selsey South
15 Sidlesham with Selsey North
16 Yapton

Constituency
Local Authorities
Wards

0 0.9 1.8 km

N

© Crown copyright and database rights 2021 OS 100018289. You are permitted to use this data solely to enable you to respond to, or interact with, the organisation that provided you with the data. You are not permitted to copy, sub-licence, distribute or sell any of this data to third parties in any form. Third party rights to enforce the terms of this licence shall be reserved to OS.

Bognor Regis County Constituency

Boundary Commission for England - Initial Proposals for the South East Region

Bracknell Borough Constituency - Electorate 70,247

Boundary Commission for England

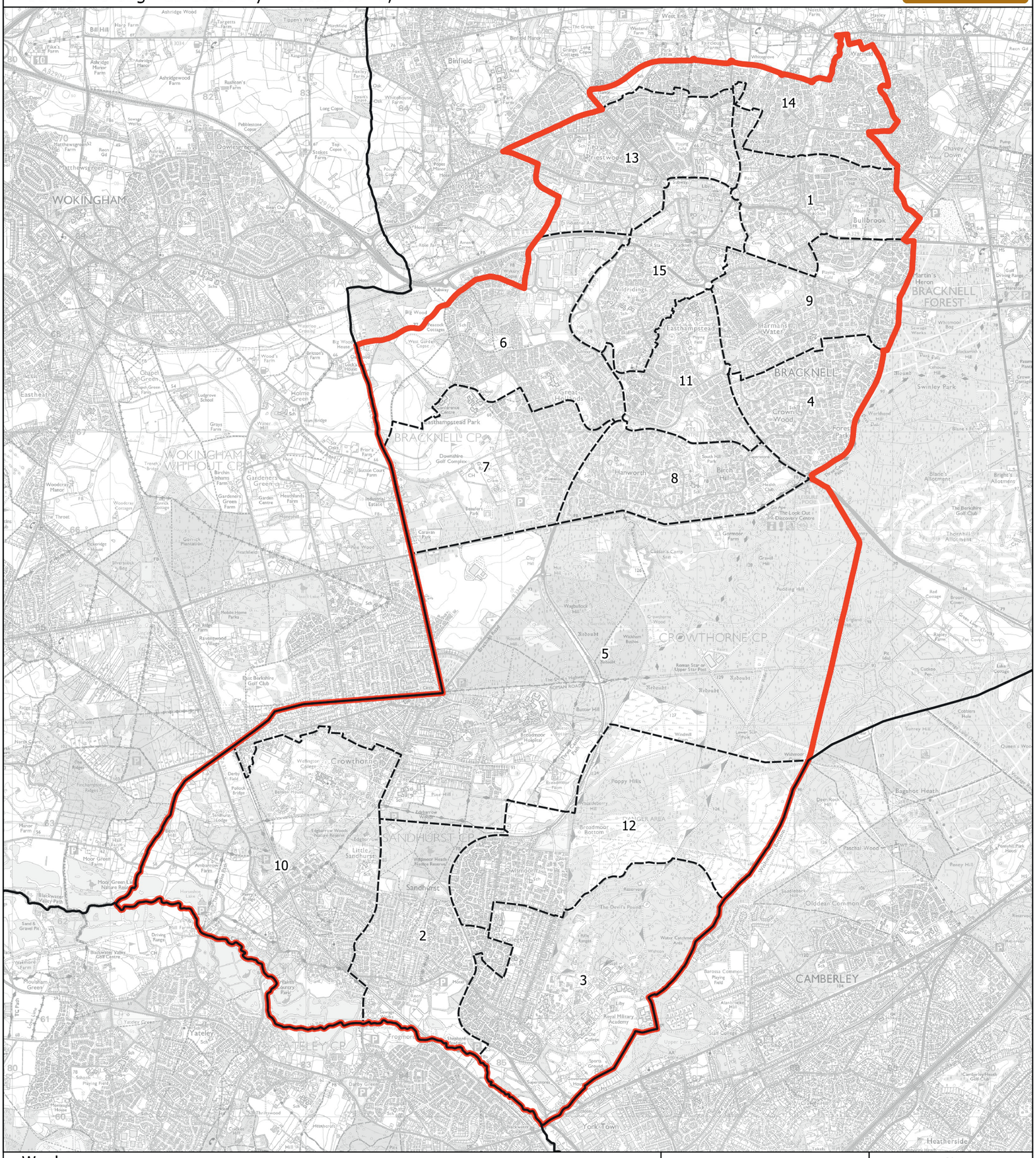

Wards:

1 Bullbrook
2 Central Sandhurst
3 College Town
4 Crown Wood
5 Crowthorne
6 Great Hollands North
7 Great Hollands South
8 Hanworth
9 Harmans Water
10 Little Sandhurst and Wellington
11 Old Bracknell
12 Owlsmoor
13 Priestwood and Garth
14 Warfield Harvest Ride
15 Wildridings and Central

Constituency
Local Authorities
Wards

N

0 0.5 1 km

© Crown copyright and database rights 2021 OS 100018289. You are permitted to use this data solely to enable you to respond to, or interact with, the organisation that provided you with the data. You are not permitted to copy, sub-licence, distribute or sell any of this data to third parties in any form. Third party rights to enforce the terms of this licence shall be reserved to OS.

Bracknell Borough Constituency

Boundary Commission for England - Initial Proposals for the South East Region

Brighton Kemptown Borough Constituency - Electorate 69,737

Boundary Commission for England

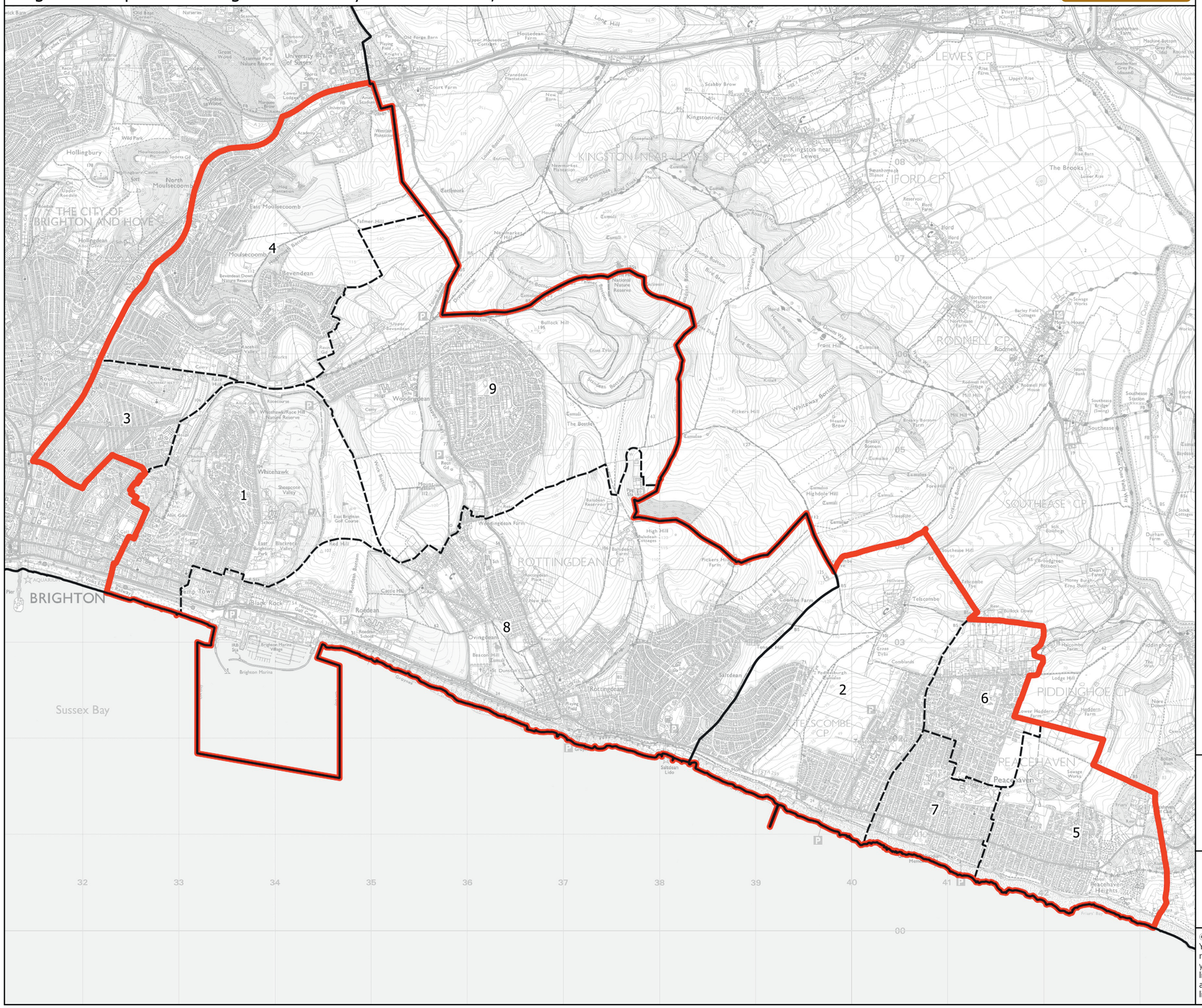

Wards:

1 East Brighton
2 East Saltdean & Telscombe Cliffs
3 Hanover and Elm Grove
4 Moulsecoomb and Bevendean
5 Peacehaven East
6 Peacehaven North
7 Peacehaven West
8 Rottingdean Coastal
9 Woodingdean

Constituency
Local Authorities
Wards

0 0.5 1 km

N

© Crown copyright and database rights 2021 OS 100018289. You are permitted to use this data solely to enable you to respond to, or interact with, the organisation that provided you with the data. You are not permitted to copy, sub-licence, distribute or sell any of this data to third parties in any form. Third party rights to enforce the terms of this licence shall be reserved to OS.

Brighton Kemptown Borough Constituency

Boundary Commission for England - Initial Proposals for the South East Region

Brighton Pavilion Borough Constituency - Electorate 75,850

Boundary Commission for England

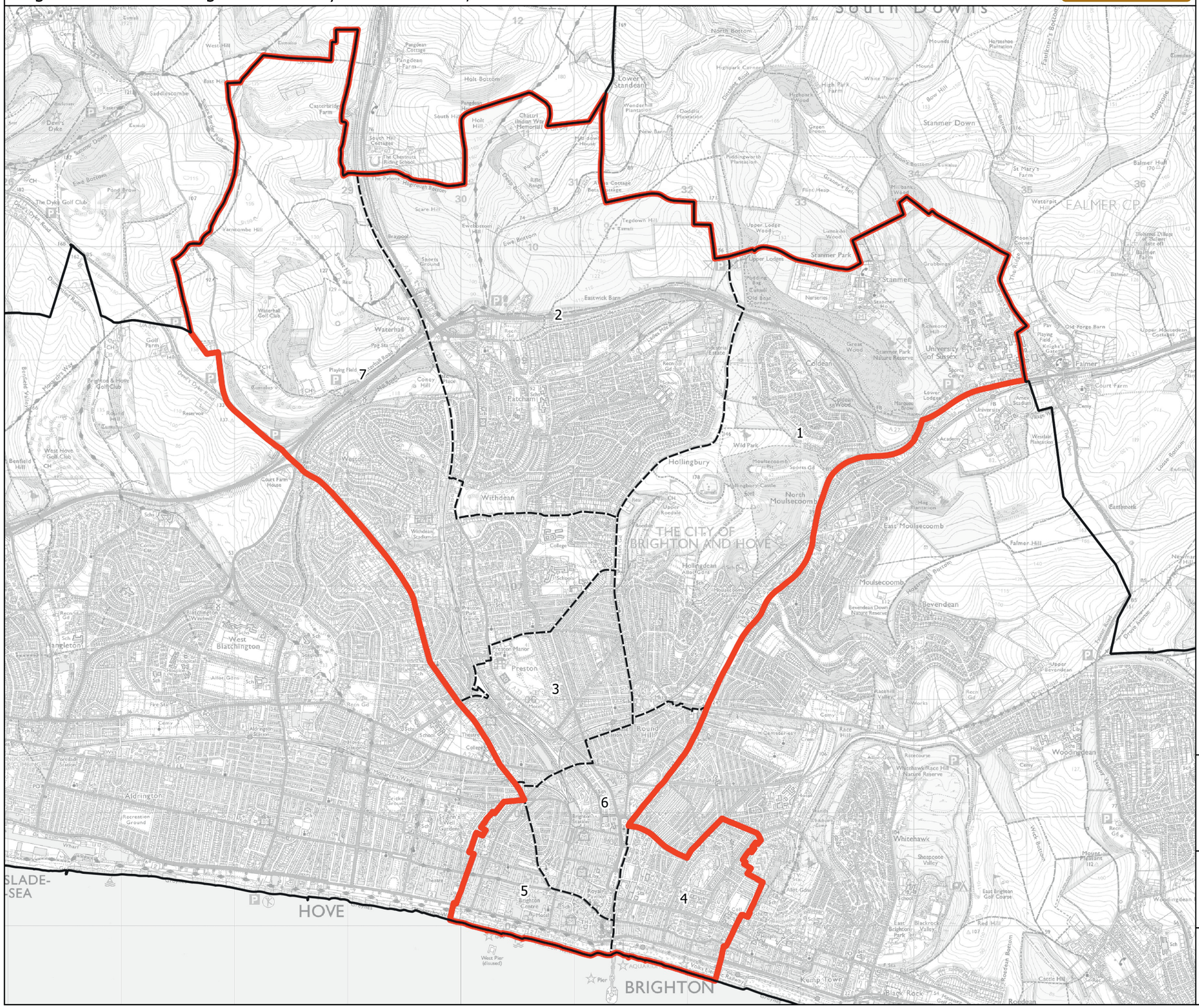

Wards:

1 Hollingdean and Stanmer
2 Patcham
3 Preston Park
4 Queen's Park
5 Regency
6 St. Peter's and North Laine
7 Withdean

Constituency
Local Authorities
Wards

0 0.5 1 km

N

© Crown copyright and database rights 2021 OS 100018289. You are permitted to use this data solely to enable you to respond to, or interact with, the organisation that provided you with the data. You are not permitted to copy, sub-licence, distribute or sell any of this data to third parties in any form. Third party rights to enforce the terms of this licence shall be reserved to OS.

Brighton Pavilion Borough Constituency

Boundary Commission for England - Initial Proposals for the South East Region

Buckingham and Bletchley County Constituency - Electorate 73,644

Boundary Commission for England

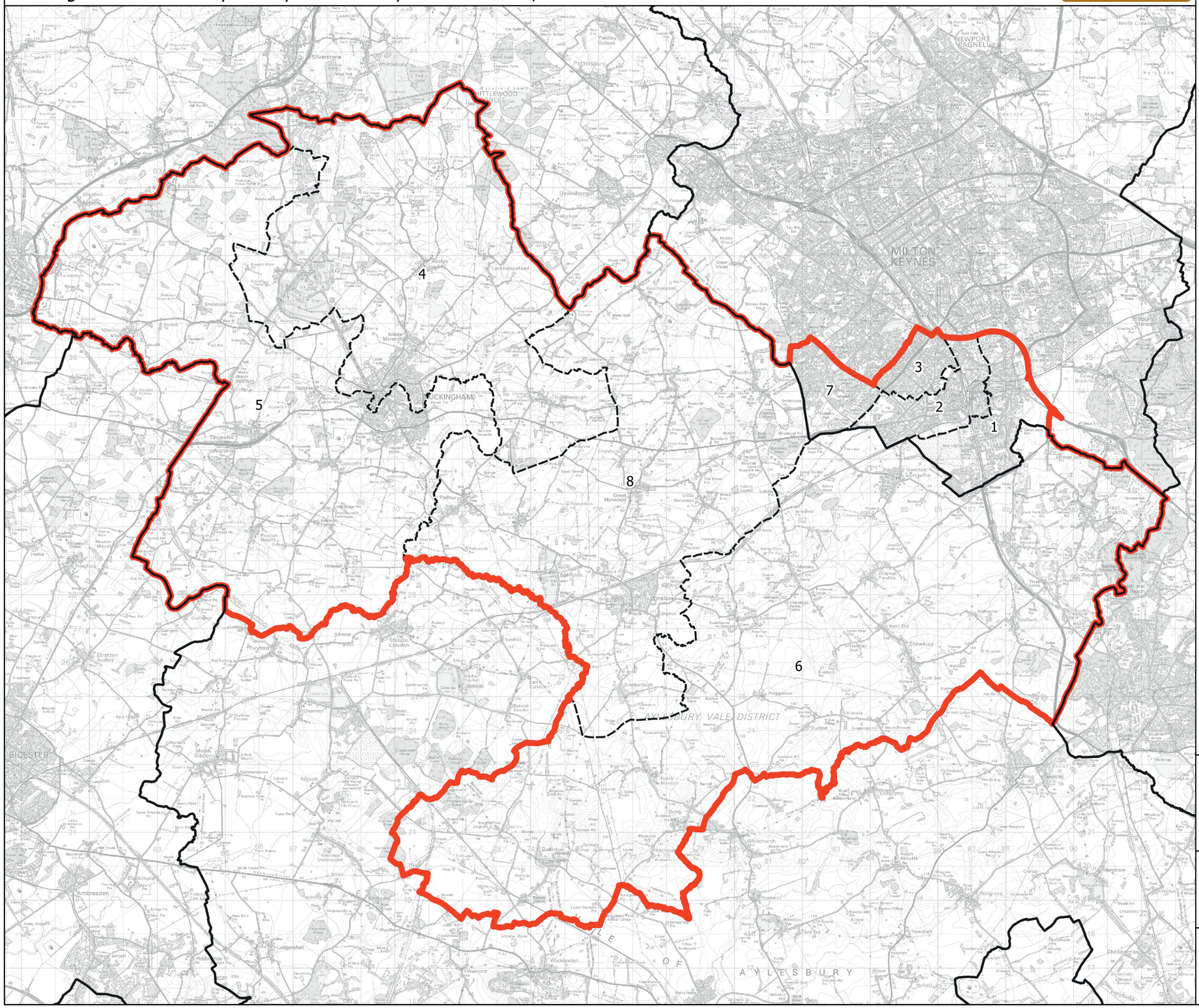

Wards:

1 Bletchley East
2 Bletchley Park
3 Bletchley West
4 Buckingham East
5 Buckingham West
6 Great Brickhill
7 Tattenhoe
8 Winslow

Constituency
Local Authorities
Wards

0 1 2 km

N

© Crown copyright and database rights 2021 OS 100018289. You are permitted to use this data solely to enable you to respond to, or interact with, the organisation that provided you with the data. You are not permitted to copy, sub-licence, distribute or sell any of this data to third parties in any form. Third party rights to enforce the terms of this licence shall be reserved to OS.

Buckingham and Bletchley County Constituency

Boundary Commission for England - Initial Proposals for the South East Region

Canterbury County Constituency - Electorate 75,499

Boundary Commission for England

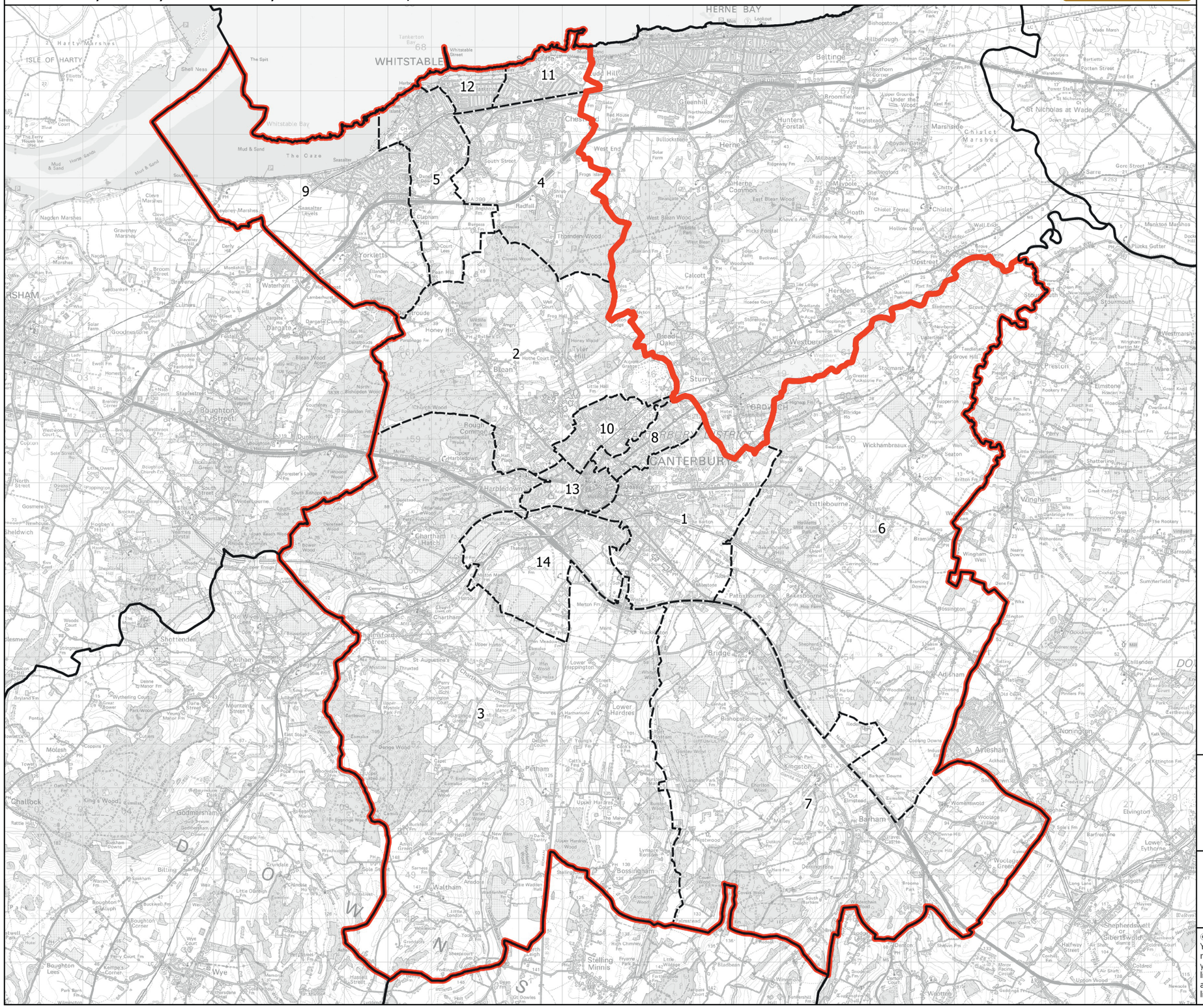

Wards:

1 Barton
2 Blean Forest
3 Chartham & Stone Street
4 Chestfield
5 Gorrell
6 Little Stour & Adisham
7 Nailbourne
8 Northgate
9 Seasalter
10 St. Stephens
11 Swalecliffe
12 Tankerton
13 Westgate
14 Wincheap

Constituency
Local Authorities
Wards

0 1 2 km

N

© Crown copyright and database rights 2021 OS 100018289. You are permitted to use this data solely to enable you to respond to, or interact with, the organisation that provided you with the data. You are not permitted to copy, sub-licence, distribute or sell any of this data to third parties in any form. Third party rights to enforce the terms of this licence shall be reserved to OS.

Canterbury County Constituency

Boundary Commission for England - Initial Proposals for the South East Region

Chatham and Aylesford County Constituency - Electorate 74,840

Boundary Commission for England

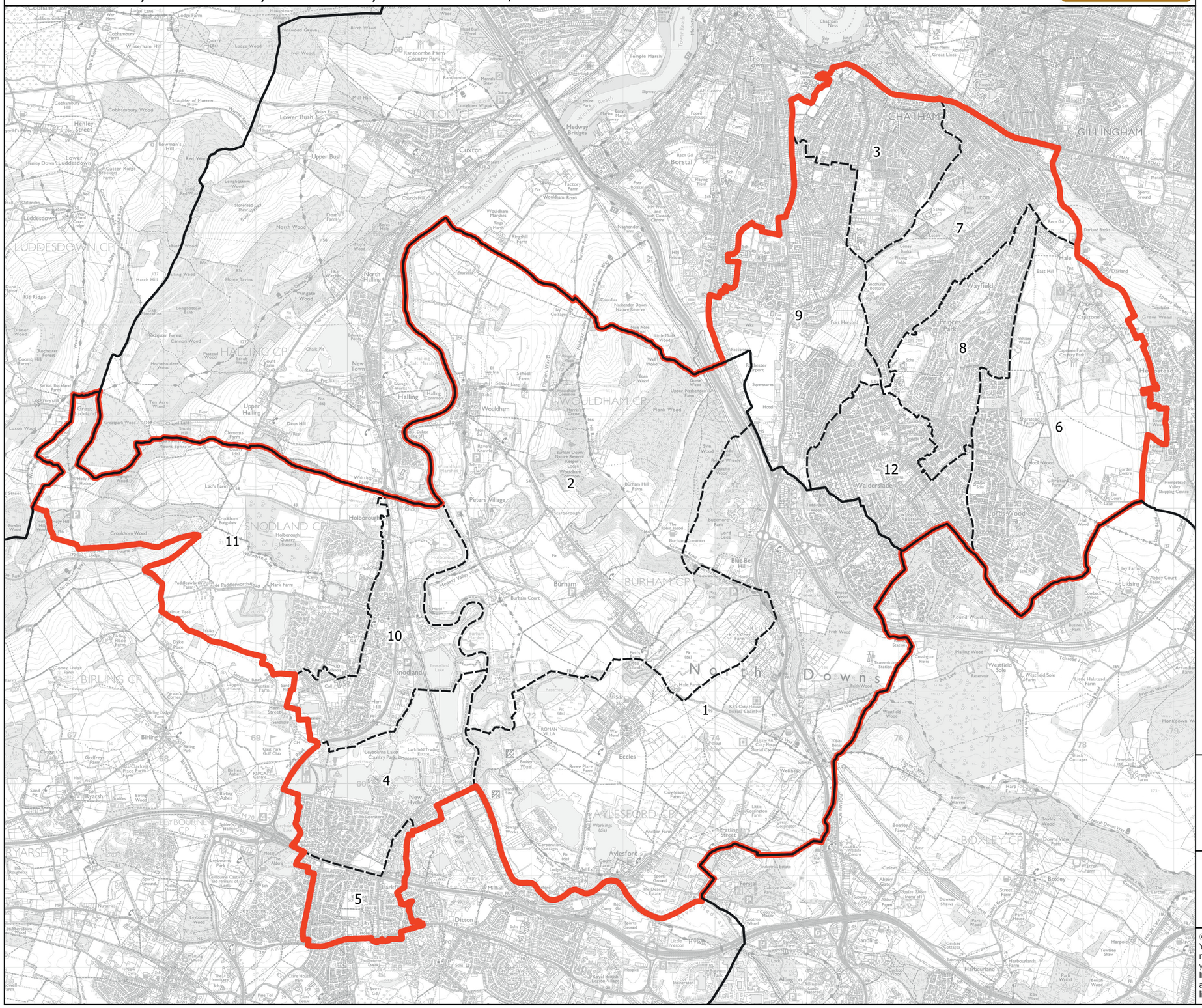

Wards:

1 Aylesford North and Walderslade
2 Burham and Wouldham
3 Chatham Central
4 Larkfield North
5 Larkfield South
6 Lordswood and Capstone
7 Luton and Wayfield
8 Princes Park
9 Rochester South and Horsted
10 Snodland East and Ham Hill
11 Snodland West and Holborough Lakes
12 Walderslade

Constituency
Local Authorities
Wards

0 0.6 1.2 km

N

© Crown copyright and database rights 2021 OS 100018289. You are permitted to use this data solely to enable you to respond to, or interact with, the organisation that provided you with the data. You are not permitted to copy, sub-licence, distribute or sell any of this data to third parties in any form. Third party rights to enforce the terms of this licence shall be reserved to OS.

Chatham and Aylesford County Constituency

Boundary Commission for England - Initial Proposals for the South East Region

Chesham and Amersham County Constituency - Electorate 76,158

Boundary Commission for England

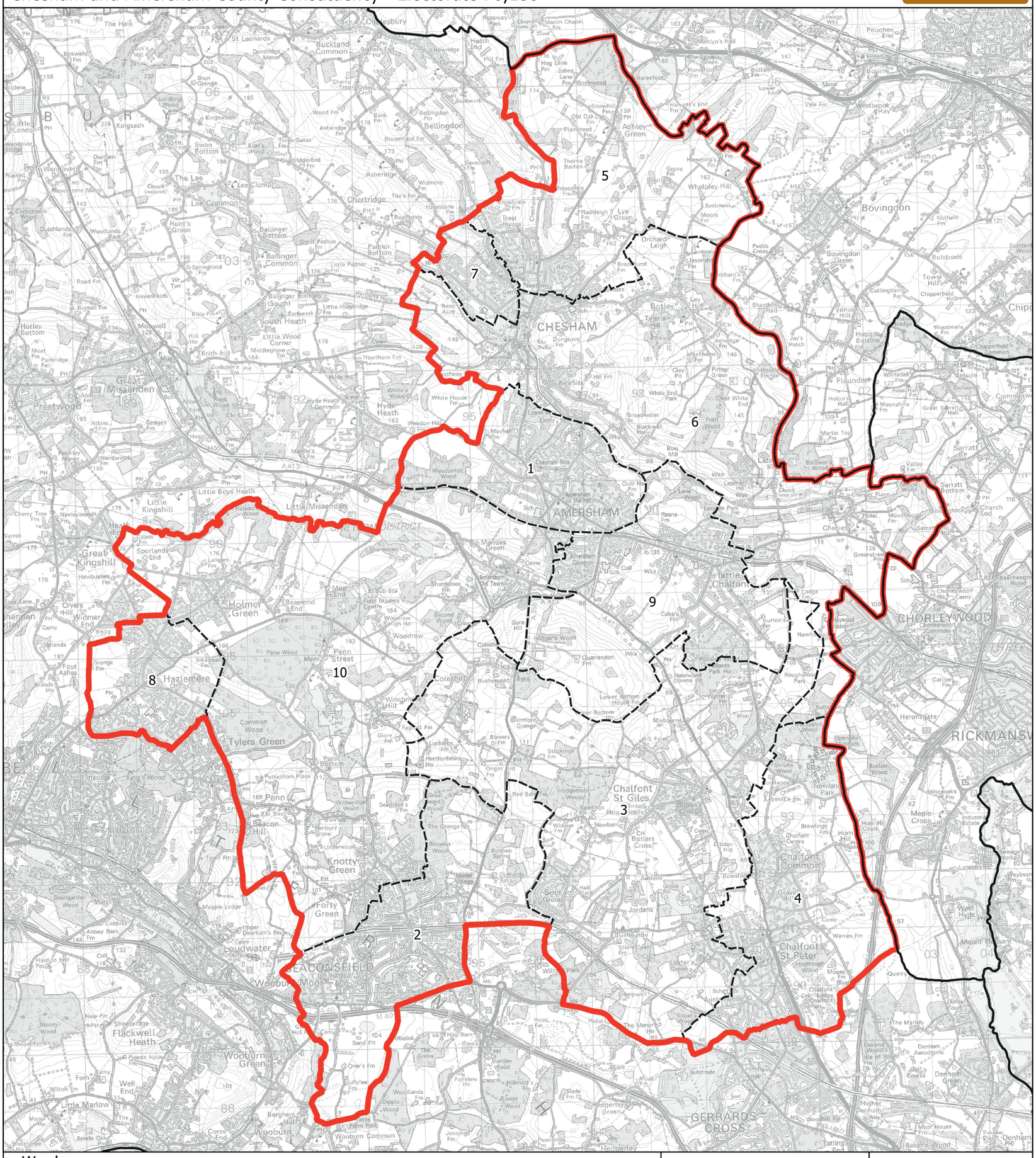
CHESHAM
AMERSHAM
BEACONSFIELD
CHORLEYWOOD
RICKMANSW
GERRARDS CROSS
Bovingdon
Chalfont St Giles
Chalfont St Peter
Chalfont Common
Little Chalfont
Holmer Green
Hazlemere
Penn Street
Tylers Green
Penn
Knotty Green
Forty Green
Loudwater
Wooburn Green
Flackwell Heath
Little Marlow
Great Missenden
Prestwood
Hyde Heath
Little Missenden
Great Kingshill
Little Kingshill
Little Boys Heath
Chartridge
Bellingdon
Ashley Green
Botley
Flaunden
Sarratt
Chipperfield
Bulstrode
Denham
Denham Green
Hedgerley
Coleshill
Winchmore Hill
Seer Green
Jordans
Orchard Leigh
Whelpley Hill
Lye Green
Nashleigh
Thorne Barton
Hogg Lane
Johns Lane
Birchwood
Harefoot
Sandridge Green
Ashlyn's Hall
Long Green
Broadway
Pouchen End
Bourne End
Westbrook Hay
Hunt's Green
Lee Common
The Lee
Swan Bottom
Ballinger Common
Ballinger Bottom
Ballinger (South)
Little Hundridge
Hundridge Manor
Little Wood Corner
Middlegrove
South Heath
Frith-hill
Hyde Heath Common
Hyde Ho
Hawthorn Fm
Weedon Hill
Weedonhill Wood
White House Fm
White Wood
Mantles Green
Amersham Common
Amersham Old Town
Shardeloes
Moo End
Woodrow
Penn Wood
Common Wood
Beacon Hill
Hedgerley Green
Jennings Fm
Wooburn Common
Wooburn
Berghers Hill
Spade Oak Fm
Cores End
Hickmans
Bottom Wood
Maple Cross
Woodoaks
Chalfont Centre
Horn Hill
Warren Fm
Mount Pleasant
West Hyde
Denham Aerodrome
Golf Course
Denham Green
Higher Denham
Moor House Fm
Bakers Wood
Tatling End
Hedgerley
Slough
Gerrards Cross
Chalfont Station
Chalfont Park
Chalfont Ho
Hogtrough Wood
Mopes Fm
Lakter Green
Stone Dean
Austens Grove
Butlers Cross
Newbarn
Hodgemoor Wood
Rawlings Hou
Widmer Fm
Red Ball
Great Hoards Wood
Browns Wood
Birchen Spring
Model Village
Oldfields
Hall Place
Stockings Fm
Brentford Grange
Bowers Fm
Ongar Hill
Luckings Fm
Hertfordshire Ho
Glory Fm
Penn Bottom
Puttenham Place
Seagrave's Fm
Fanbury Grove
Underwood
Magpie Lodge
Deangarden Wood
Abbey Barn Fm
Cobbles
Upper Dearham's Fm
Hardwicke Fm
Sheepridge
Pigeon House Fm
Well End
Wilton Fm
Fern
Manor Ho
Spurlands End
Hawbushes Fm
Crvers Hill
Widmer End
Uplands
Four Ashes
Brands Ho
Inkerman
Grange Fm
Penn Wood
Memy
Field Studies Centre
Woodrow High Ho
Second Wood
Gore Hill
Rodger's Wood
Charrendon Fm
Colesill Ho
Rushymead
Lower Bottom House Fm
Bar Bottom
Misbourne
Hill Farm
Harewood Downs
Roughwood Park
Chalfont Park Ho
Newland Park
Shrubs Wood
Chiltern
Bottom Wood
Woodoaks
Industrial Estate
Sewage Works
Weybeat
Lysters
Cattlip Fm
Catlins Fm
Herongate
Swillett
Bulstrode
Quarr
Durden Court
The Marish
Oakend Wood
Isle of Wight
Golf Course
Denham Aerodrome

Boundary Commission for England - Initial Proposals for the South East Region

Chichester County Constituency - Electorate 76,180

Boundary Commission for England

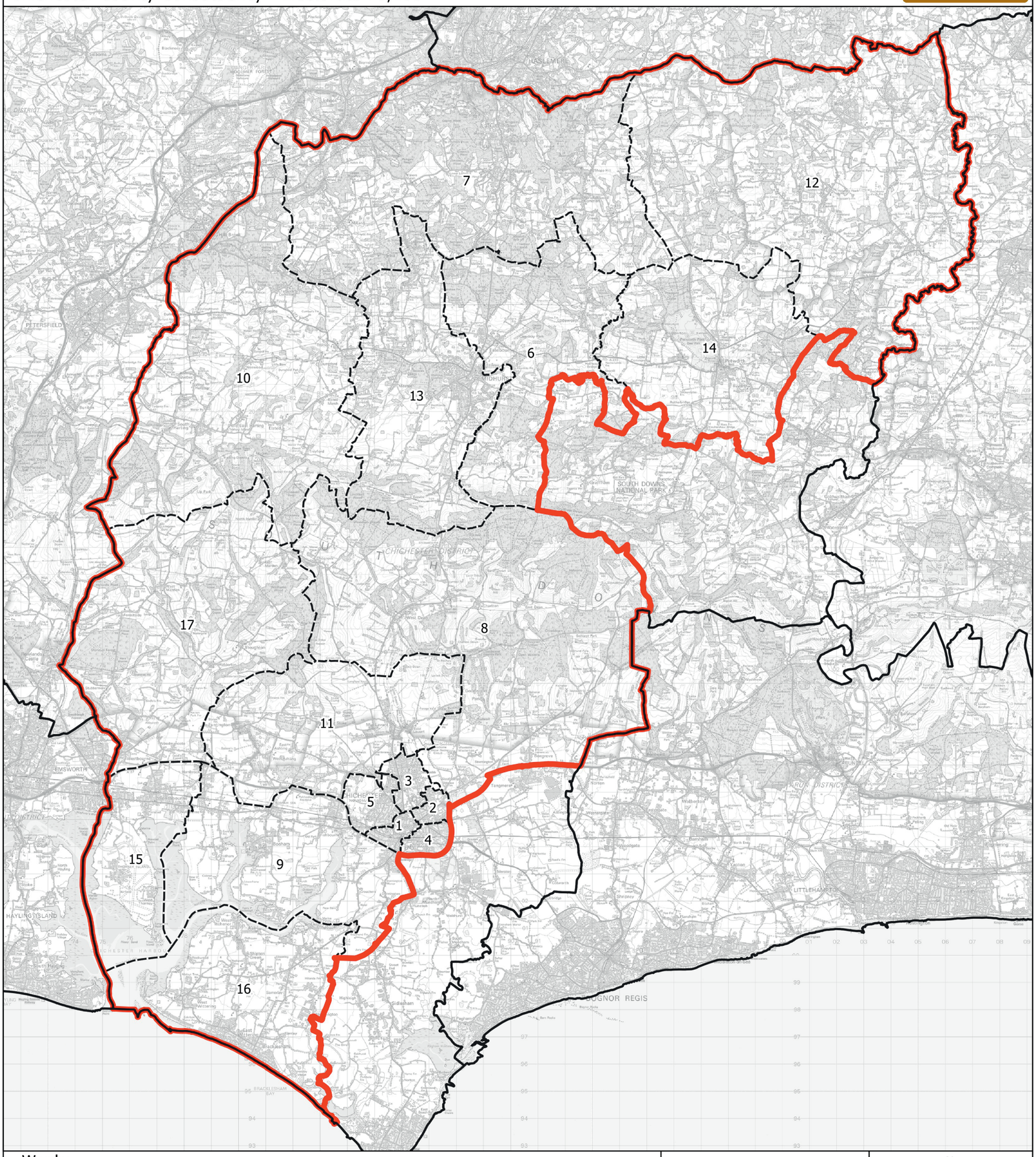

Wards:

1 Chichester Central
2 Chichester East
3 Chichester North
4 Chichester South
5 Chichester West
6 Easebourne
7 Fernhurst
8 Goodwood
9 Harbour Villages
10 Harting
11 Lavant
12 Loxwood
13 Midhurst
14 Petworth
15 Southbourne
16 The Witterings
17 Westbourne

Constituency
Local Authorities
Wards

N

0 2 4 km

© Crown copyright and database rights 2021 OS 100018289. You are permitted to use this data solely to enable you to respond to, or interact with, the organisation that provided you with the data. You are not permitted to copy, sub-licence, distribute or sell any of this data to third parties in any form. Third party rights to enforce the terms of this licence shall be reserved to OS.

Chichester County Constituency

Boundary Commission for England - Initial Proposals for the South East Region

Crawley Borough Constituency - Electorate 74,446

Boundary Commission for England

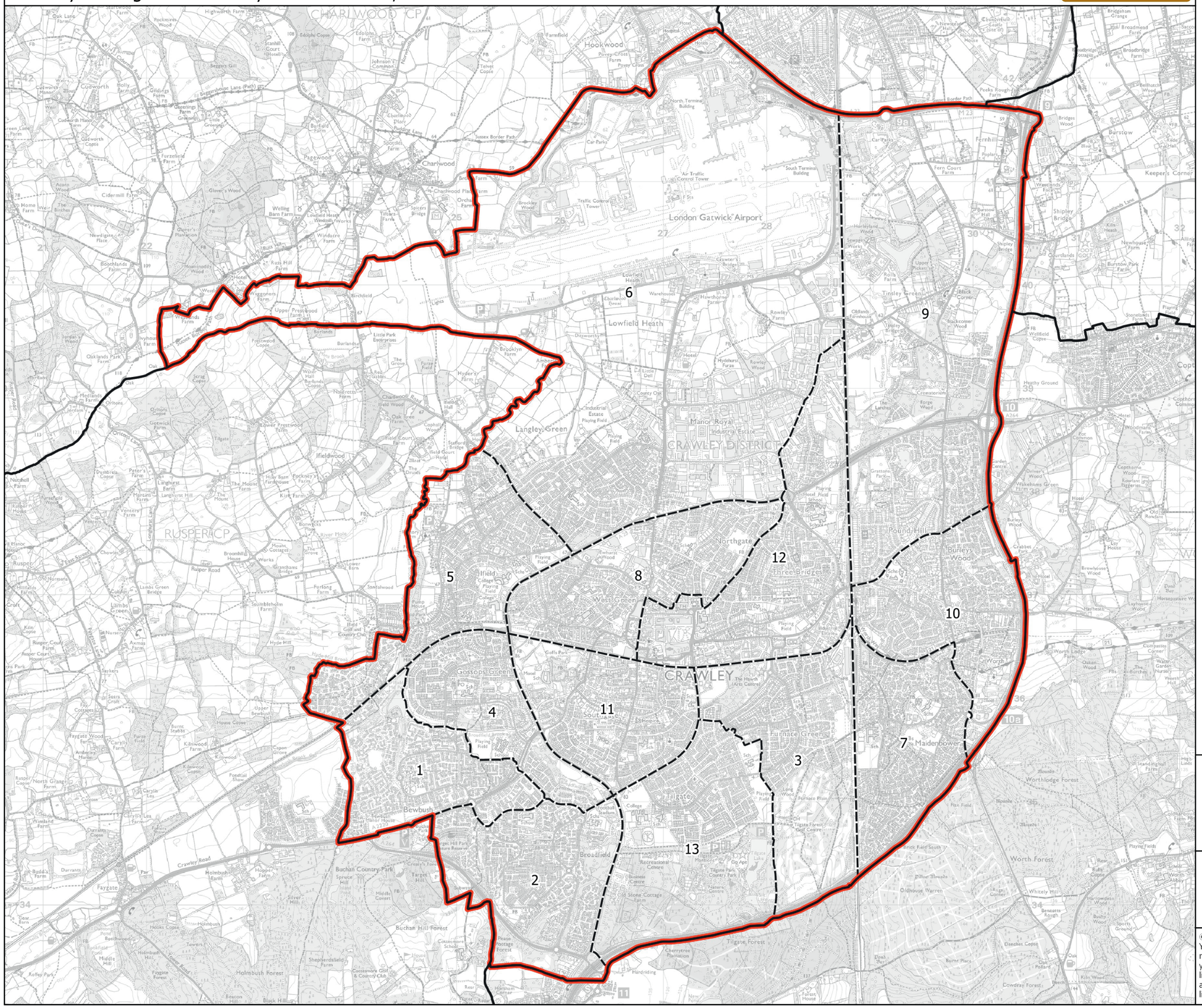

Wards:

1 Bewbush & North Broadfield
2 Broadfield
3 Furnace Green
4 Gossops Green & North East Broadfield
5 Ifield
6 Langley Green & Tushmore
7 Maidenbower
8 Northgate & West Green
9 Pound Hill North & Forge Wood
10 Pound Hill South & Worth
11 Southgate
12 Three Bridges
13 Tilgate

Constituency
Local Authorities
Wards

0 0.5 1 km

N

© Crown copyright and database rights 2021 OS 100018289. You are permitted to use this data solely to enable you to respond to, or interact with, the organisation that provided you with the data. You are not permitted to copy, sub-licence, distribute or sell any of this data to third parties in any form. Third party rights to enforce the terms of this licence shall be reserved to OS.

Crawley Borough Constituency

Boundary Commission for England - Initial Proposals for the South East Region

Dartford County Constituency - Electorate 70,038

Boundary Commission for England

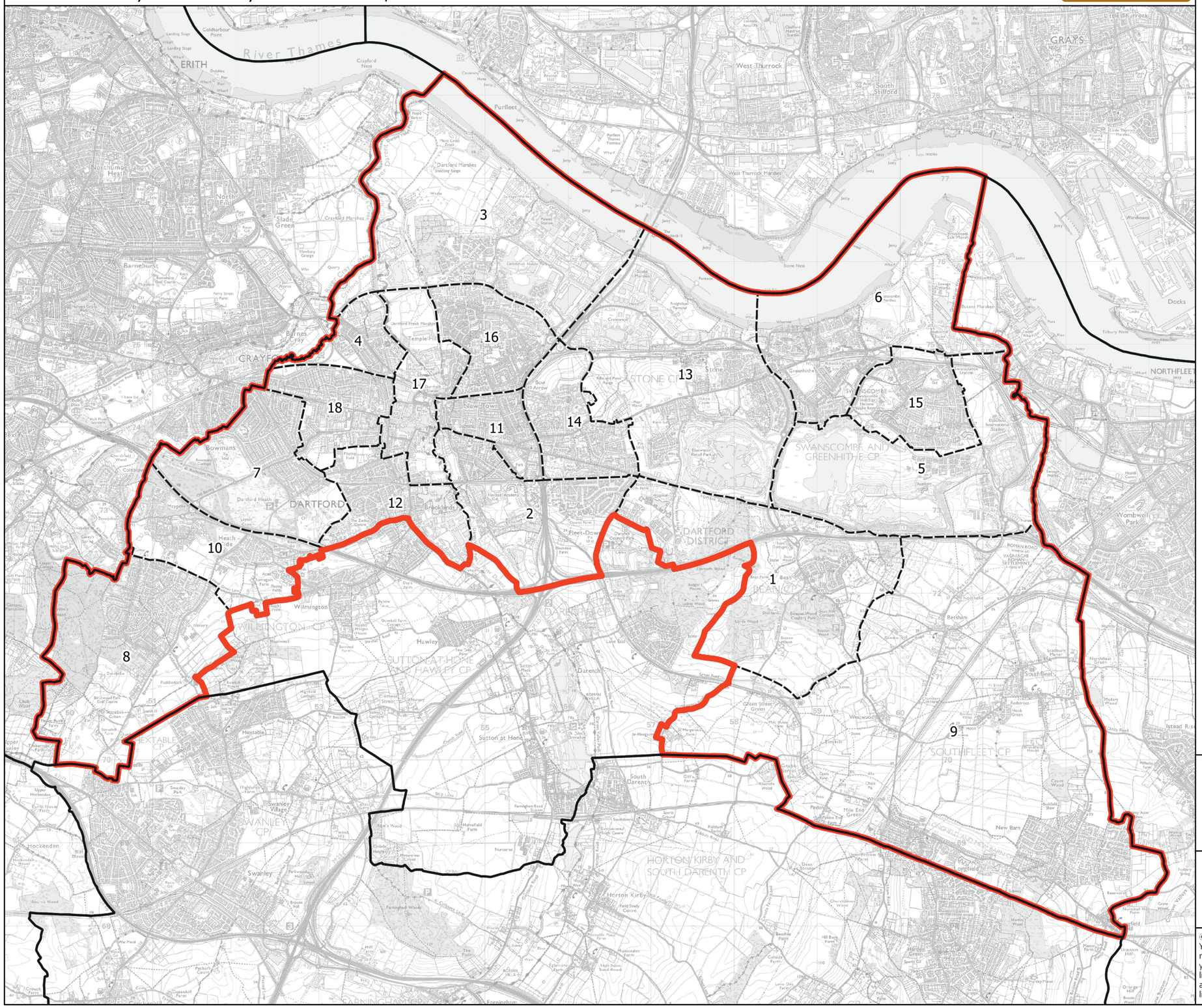

Wards:

1 Bean & Village Park
2 Brent
3 Bridge
4 Burnham
5 Ebbsfleet
6 Greenhithe & Knockhall
7 Heath
8 Joyden's Wood
9 Longfield, New Barn & Southfleet
10 Maypole & Leyton Cross
11 Newtown
12 Princes
13 Stone Castle
14 Stone House
15 Swanscombe
16 Temple Hill
17 Town
18 West Hill

Constituency
Local Authorities
Wards

0 0.6 1.2 km

N

© Crown copyright and database rights 2021 OS 100018289. You are permitted to use this data solely to enable you to respond to, or interact with, the organisation that provided you with the data. You are not permitted to copy, sub-licence, distribute or sell any of this data to third parties in any form. Third party rights to enforce the terms of this licence shall be reserved to OS.

Dartford County Constituency

Boundary Commission for England - Initial Proposals for the South East Region

Didcot and Wantage County Constituency - Electorate 71,460

Boundary Commission for England

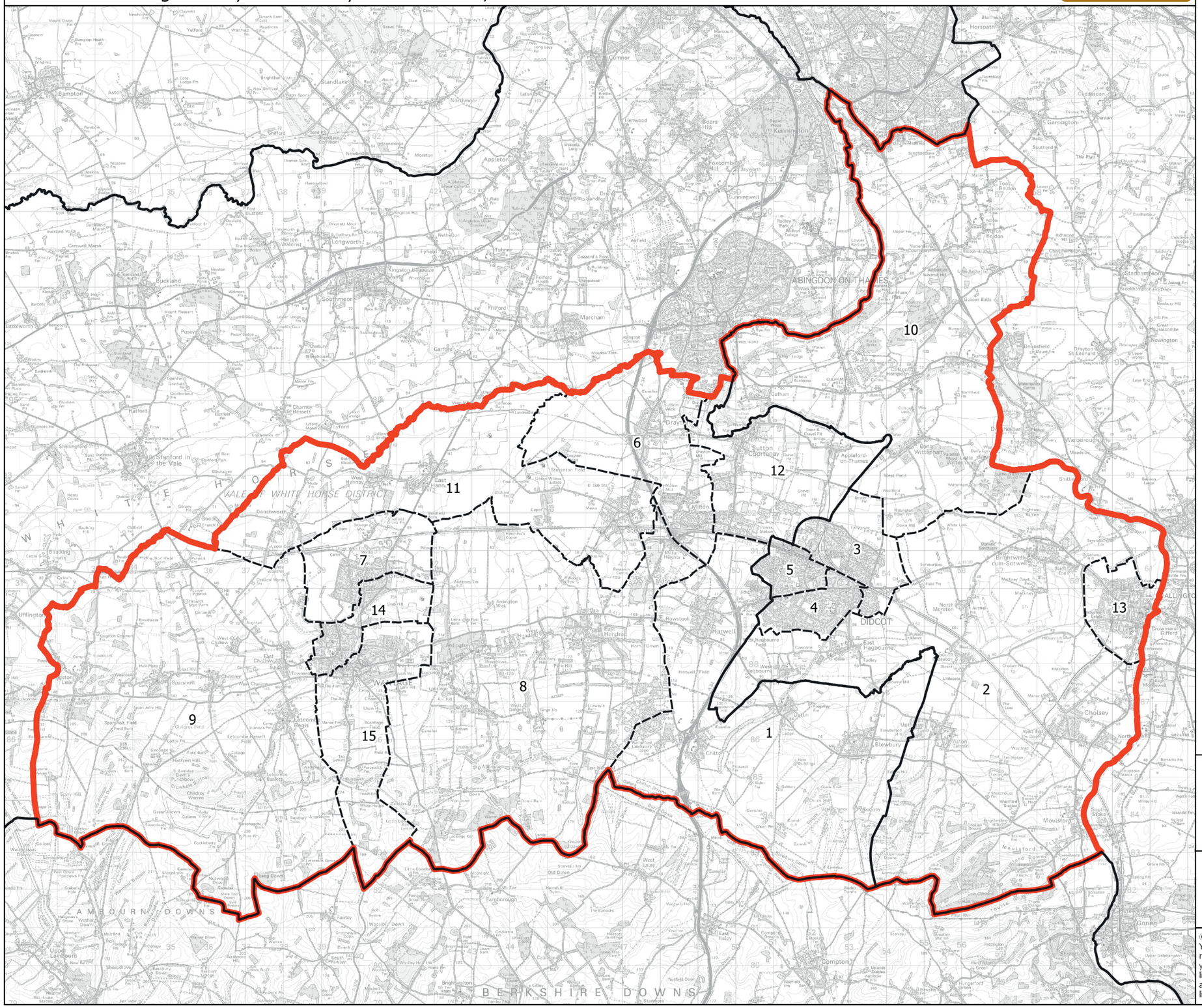

Wards:

1 Blewbury & Harwell
2 Cholsey
3 Didcot North East
4 Didcot South
5 Didcot West
6 Drayton
7 Grove North
8 Hendreds
9 Ridgeway
10 Sandford & the Wittenhams
11 Steventon & the Hanneys
12 Sutton Courtenay
13 Wallingford
14 Wantage & Grove Brook
15 Wantage Charlton

Constituency
Local Authorities
Wards

0 1 2 km

N

© Crown copyright and database rights 2021 OS 100018289. You are permitted to use this data solely to enable you to respond to, or interact with, the organisation that provided you with the data. You are not permitted to copy, sub-licence, distribute or sell any of this data to third parties in any form. Third party rights to enforce the terms of this licence shall be reserved to OS.

Didcot and Wantage County Constituency

Boundary Commission for England - Initial Proposals for the South East Region

Dorking and Horley County Constituency - Electorate 75,001

Boundary Commission for England

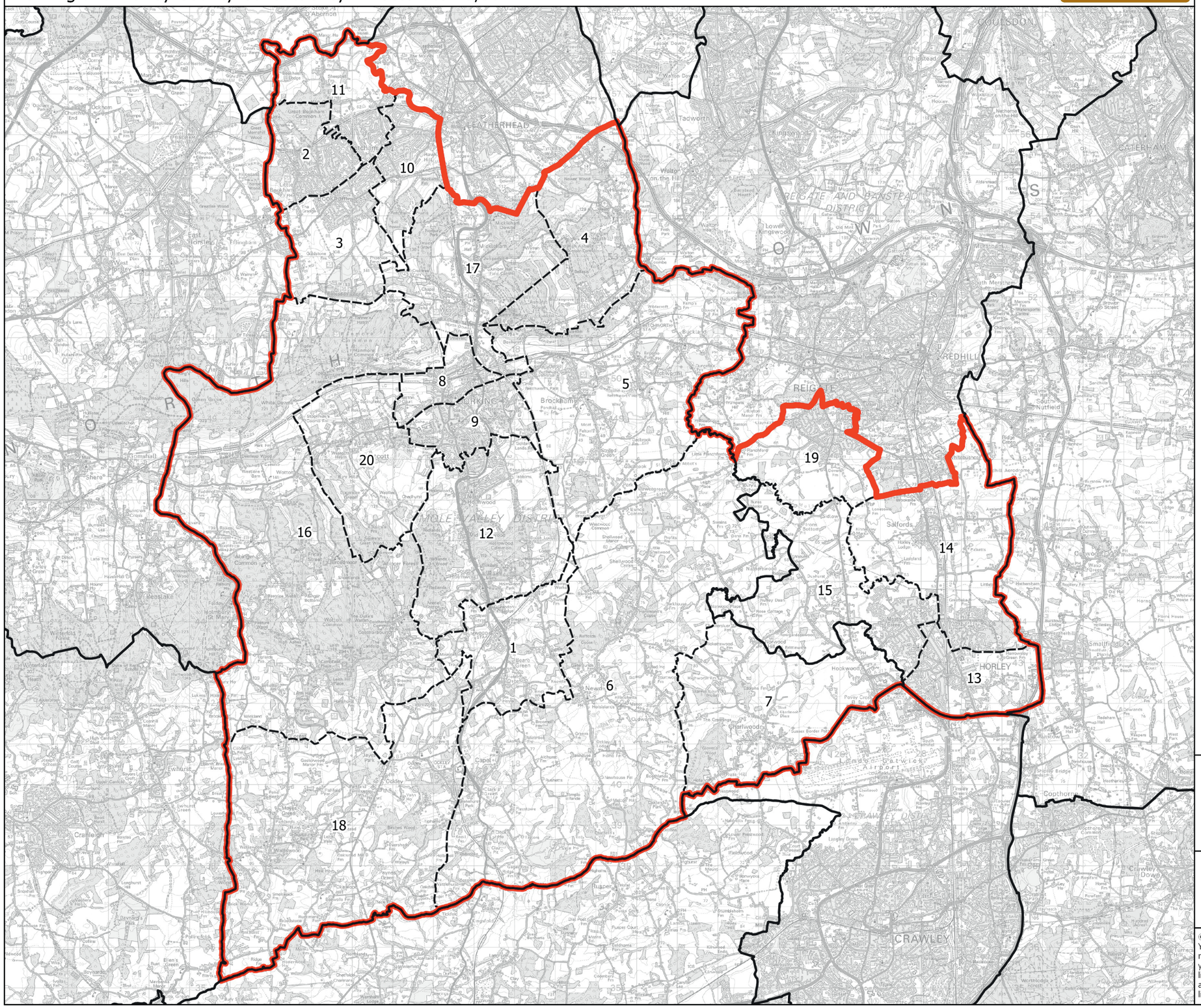

Wards:

1 Beare Green
2 Bookham North
3 Bookham South
4 Box Hill and Headley
5 Brockham, Betchworth and Buckland
6 Capel, Leigh and Newdigate
7 Charlwood
8 Dorking North
9 Dorking South
10 Fetcham East
11 Fetcham West
12 Holmwoods
13 Horley Central & South
14 Horley East & Salfords
15 Horley West & Sidlow
16 Leith Hill
17 Mickleham, Westhumble and Pixham
18 Okewood
19 South Park & Woodhatch
20 Westcott

© Crown copyright and database rights 2021 OS 100018289. You are permitted to use this data solely to enable you to respond to, or interact with, the organisation that provided you with the data. You are not permitted to copy, sub-licence, distribute or sell any of this data to third parties in any form. Third party rights to enforce the terms of this licence shall be reserved to OS.

Dorking and Horley County Constituency

Boundary Commission for England - Initial Proposals for the South East Region

Dover and Deal County Constituency - Electorate 75,855

Boundary Commission for England

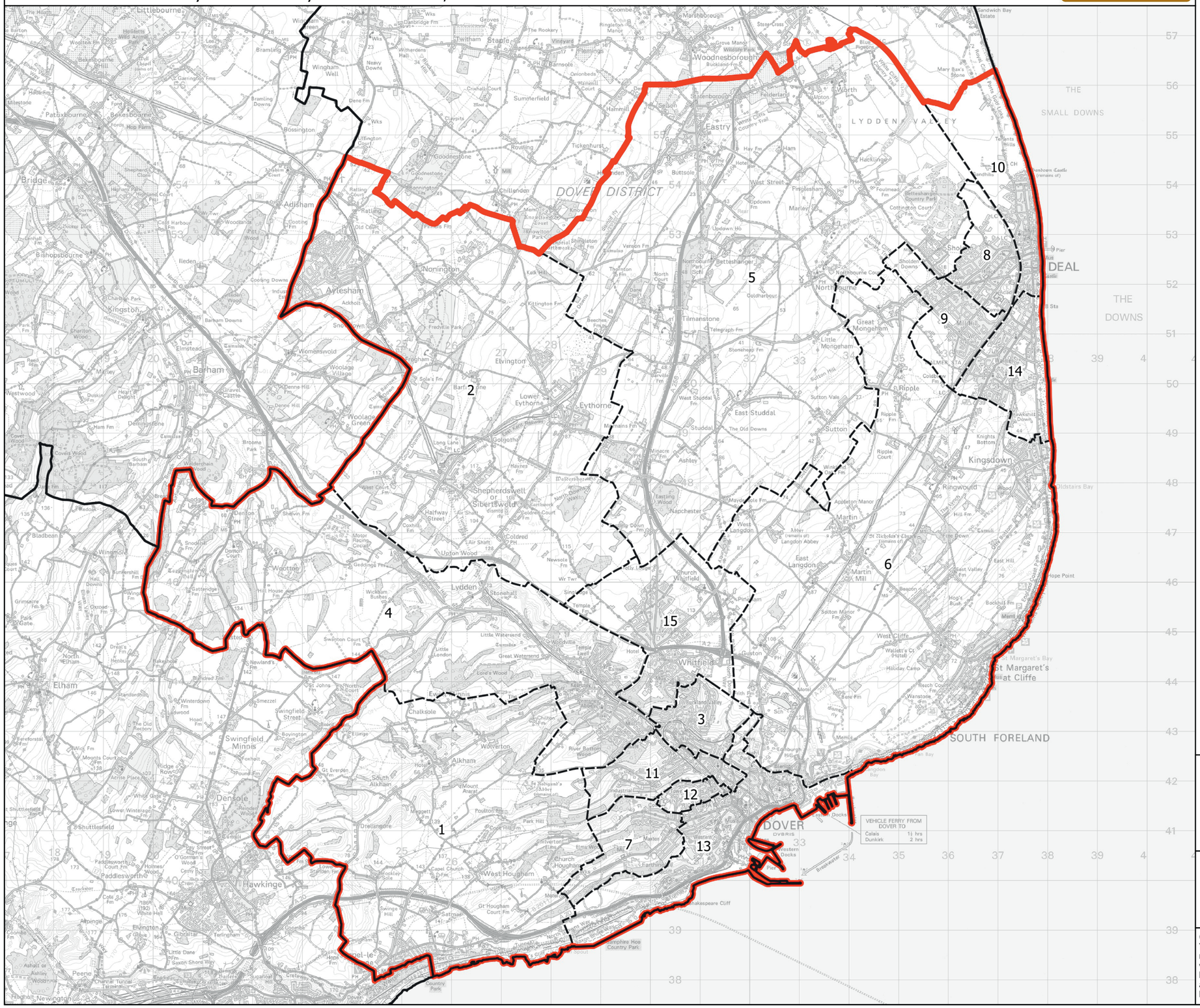

Wards:

1 Alkham & Capel-le-Ferne
2 Aylesham, Eythorne & Shepherdswell
3 Buckland
4 Dover Downs & River
5 Eastry Rural
6 Guston, Kingsdown & St. Margaret's-at-Cliffe
7 Maxton & Elms Vale
8 Middle Deal
9 Mill Hill
10 North Deal
11 St. Radigunds
12 Tower Hamlets
13 Town & Castle
14 Walmer
15 Whitfield

Constituency
Local Authorities
Wards

0 1 2 km

N

© Crown copyright and database rights 2021 OS 100018289. You are permitted to use this data solely to enable you to respond to, or interact with, the organisation that provided you with the data. You are not permitted to copy, sub-licence, distribute or sell any of this data to third parties in any form. Third party rights to enforce the terms of this licence shall be reserved to OS.

Dover and Deal County Constituency

Boundary Commission for England - Initial Proposals for the South East Region

Earley and Woodley Borough Constituency - Electorate 70,083

Boundary Commission for England

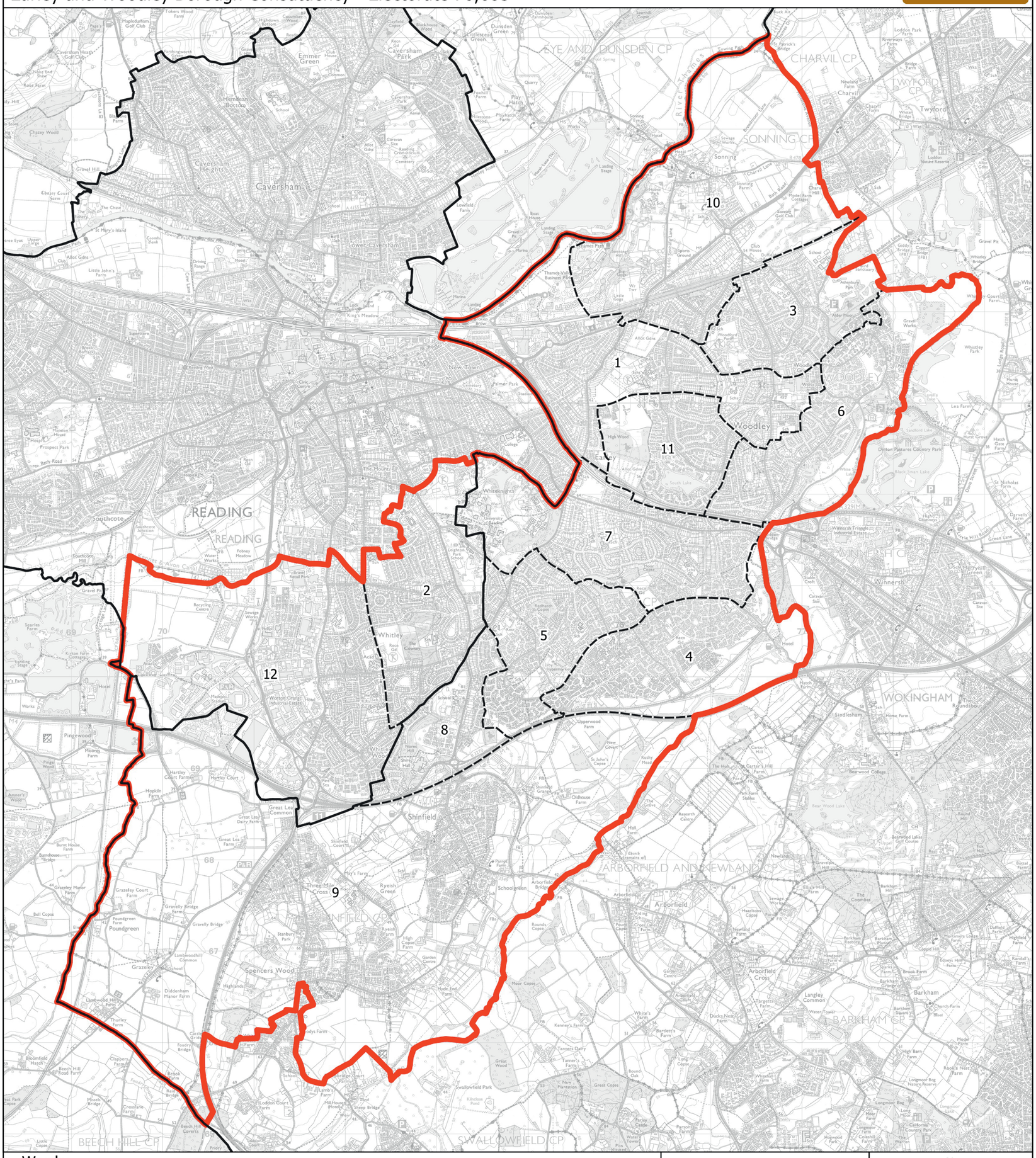

Wards:

1 Bulmershe and Whitegates
2 Church
3 Coronation
4 Hawkedon
5 Hillside
6 Loddon
7 Maiden Erlegh
8 Shinfield North
9 Shinfield South
10 Sonning
11 South Lake
12 Whitley

Constituency
Local Authorities
Wards

N

0 0.6 1.2 km

© Crown copyright and database rights 2021 OS 100018289. You are permitted to use this data solely to enable you to respond to, or interact with, the organisation that provided you with the data. You are not permitted to copy, sub-licence, distribute or sell any of this data to third parties in any form. Third party rights to enforce the terms of this licence shall be reserved to OS.

Earley and Woodley Borough Constituency

Boundary Commission for England - Initial Proposals for the South East Region

East Grinstead and Uckfield County Constituency - Electorate 76,303

Boundary Commission for England

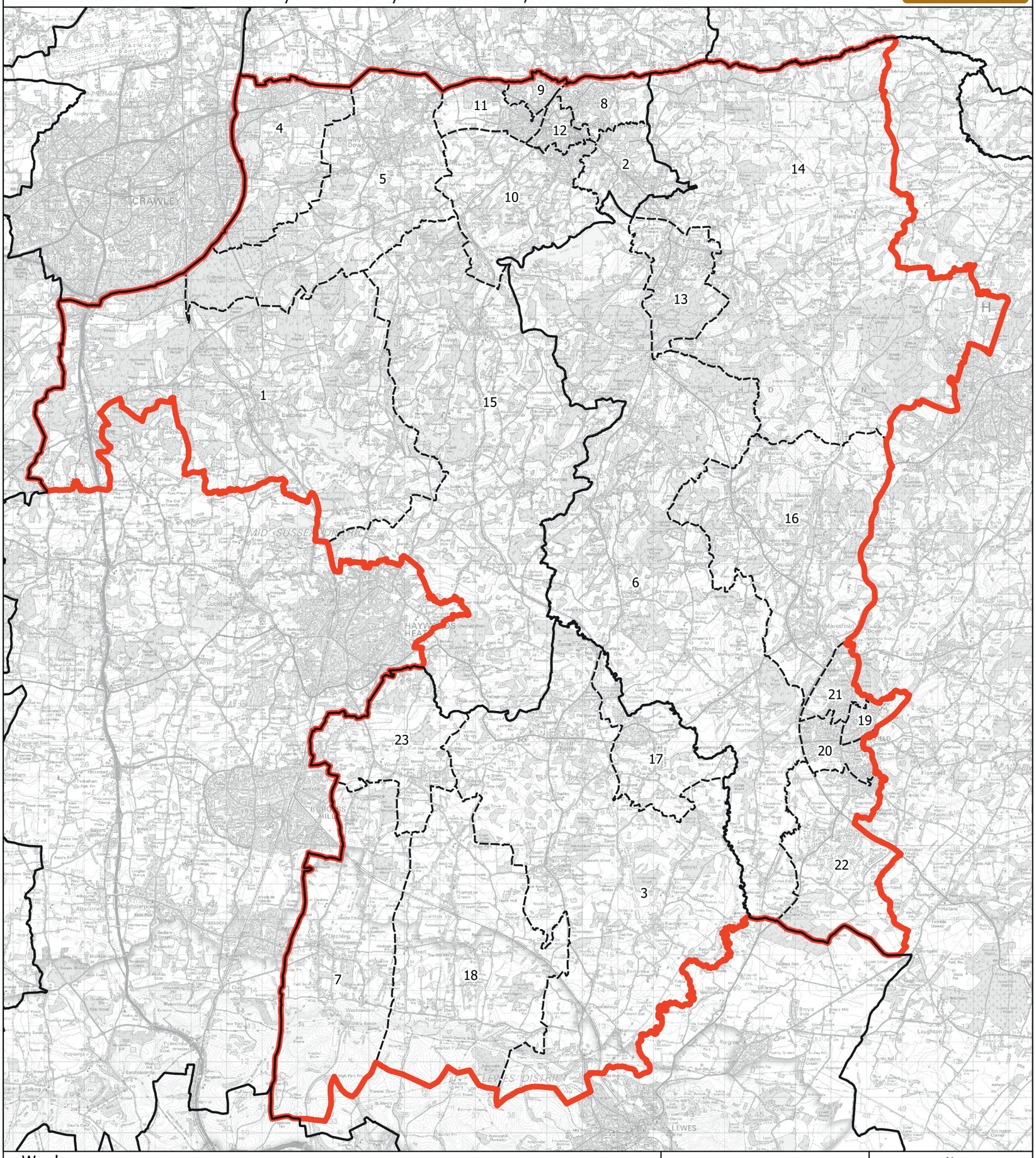

Wards:

1 Ardingly and Balcombe
2 Ashurst Wood
3 Chailey, Barcombe & Hamsey
4 Copthorne and Worth
5 Crawley Down and Turners Hill
6 Danehill & Fletching
7 Ditchling & Westmeston
8 East Grinstead Ashplats
9 East Grinstead Baldwins
10 East Grinstead Herontye
11 East Grinstead Imberhorne
12 East Grinstead Town
13 Forest Row
14 Hartfield
15 High Weald
16 Maresfield
17 Newick
18 Plumpton, Street, East Chiltington & St. John
19 Uckfield East
20 Uckfield New Town
21 Uckfield North
22 Uckfield Ridgewood & Little Horsted
23 Wivelsfield

Constituency
Local Authorities
Wards

N

0 1 2 km

© Crown copyright and database rights 2021 OS 100018289. You are permitted to use this data solely to enable you to respond to, or interact with, the organisation that provided you with the data. You are not permitted to copy, sub-licence, distribute or sell any of this data to third parties in any form. Third party rights to enforce the terms of this licence shall be reserved to OS.

East Grinstead and Uckfield County Constituency

Boundary Commission for England - Initial Proposals for the South East Region

East Hampshire County Constituency - Electorate 72,907

Boundary Commission for England

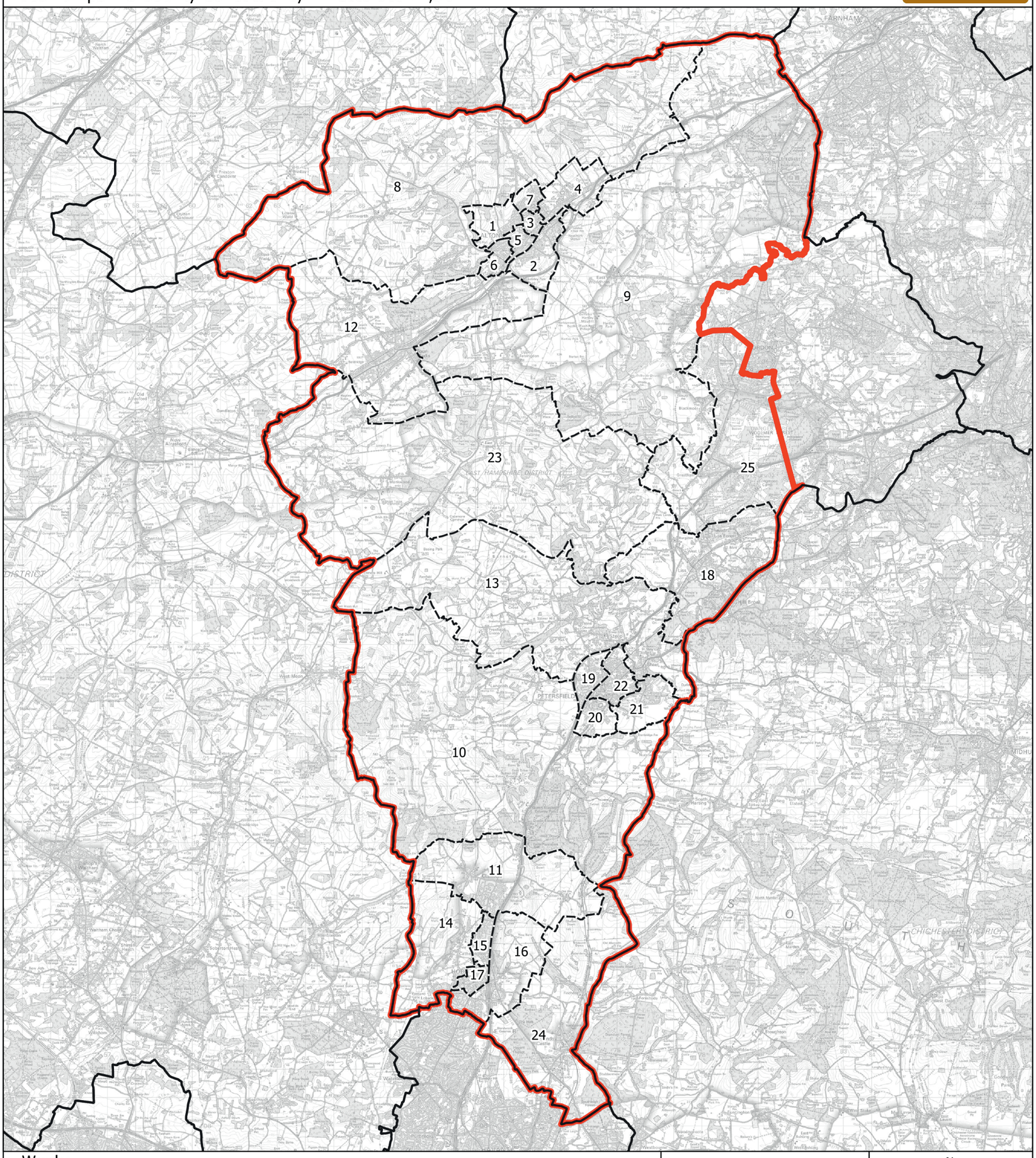

Wards:

1 Alton Amery
2 Alton Ashdell
3 Alton Eastbrooke
4 Alton Holybourne
5 Alton Westbrooke
6 Alton Whitedown
7 Alton Wooteys
8 Bentworth & Froyle
9 Binsted, Bentley & Selborne
10 Buriton & East Meon
11 Clanfield
12 Four Marks & Medstead
13 Froxfield, Sheet & Steep
14 Horndean Catherington
15 Horndean Downs
16 Horndean Kings & Blendworth
17 Horndean Murray
18 Liss
19 Petersfield Bell Hill
20 Petersfield Causeway
21 Petersfield Heath
22 Petersfield St. Peter's
23 Ropley, Hawkley & Hangers
24 Rowlands Castle
25 Whitehill Hogmoor & Greatham

Constituency
Local Authorities
Wards

N

0 1 2 km

© Crown copyright and database rights 2021 OS 100018289. You are permitted to use this data solely to enable you to respond to, or interact with, the organisation that provided you with the data. You are not permitted to copy, sub-licence, distribute or sell any of this data to third parties in any form. Third party rights to enforce the terms of this licence shall be reserved to OS.

East Hampshire County Constituency

Boundary Commission for England - Initial Proposals for the South East Region

East Isle of Wight County Constituency - Electorate 57,004

Boundary Commission for England

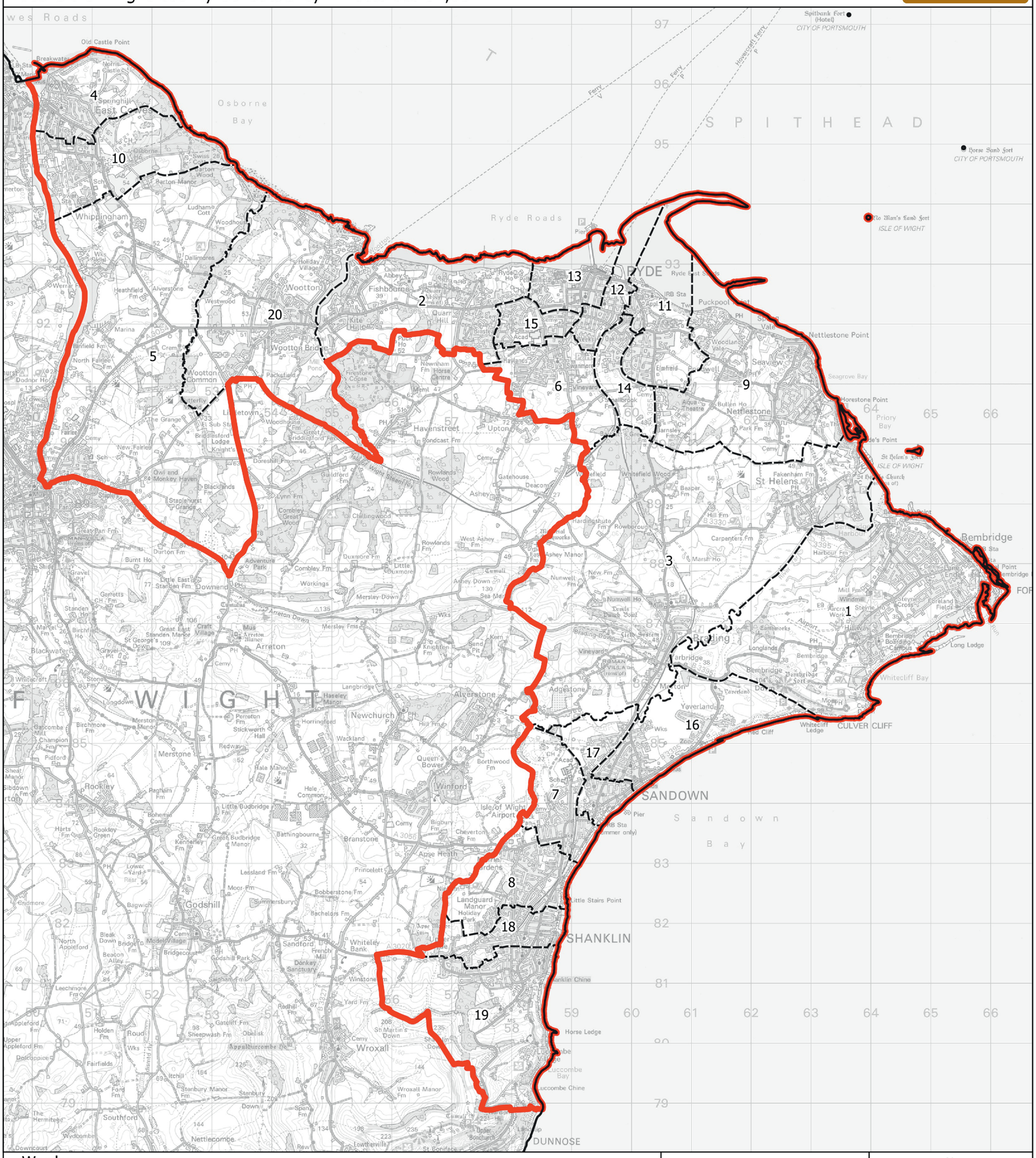

Wards:

1 Bembridge
2 Binstead & Fishbourne
3 Brading & St Helens
4 East Cowes
5 Fairlee & Whippingham
6 Haylands & Swanmore
7 Lake North
8 Lake South
9 Nettlestone & Seaview
10 Osborne
11 Ryde Appley & Elmfield
12 Ryde Monktonmead
13 Ryde North West
14 Ryde South East
15 Ryde West
16 Sandown North
17 Sandown South
18 Shanklin Central
19 Shanklin South
20 Wootton Bridge

Constituency
Local Authorities
Wards

N

0 0.9 1.8 km

© Crown copyright and database rights 2021 OS 100018289. You are permitted to use this data solely to enable you to respond to, or interact with, the organisation that provided you with the data. You are not permitted to copy, sub-licence, distribute or sell any of this data to third parties in any form. Third party rights to enforce the terms of this licence shall be reserved to OS.

East Isle of Wight County Constituency

Boundary Commission for England - Initial Proposals for the South East Region

East New Forest County Constituency - Electorate 73,823

Boundary Commission for England

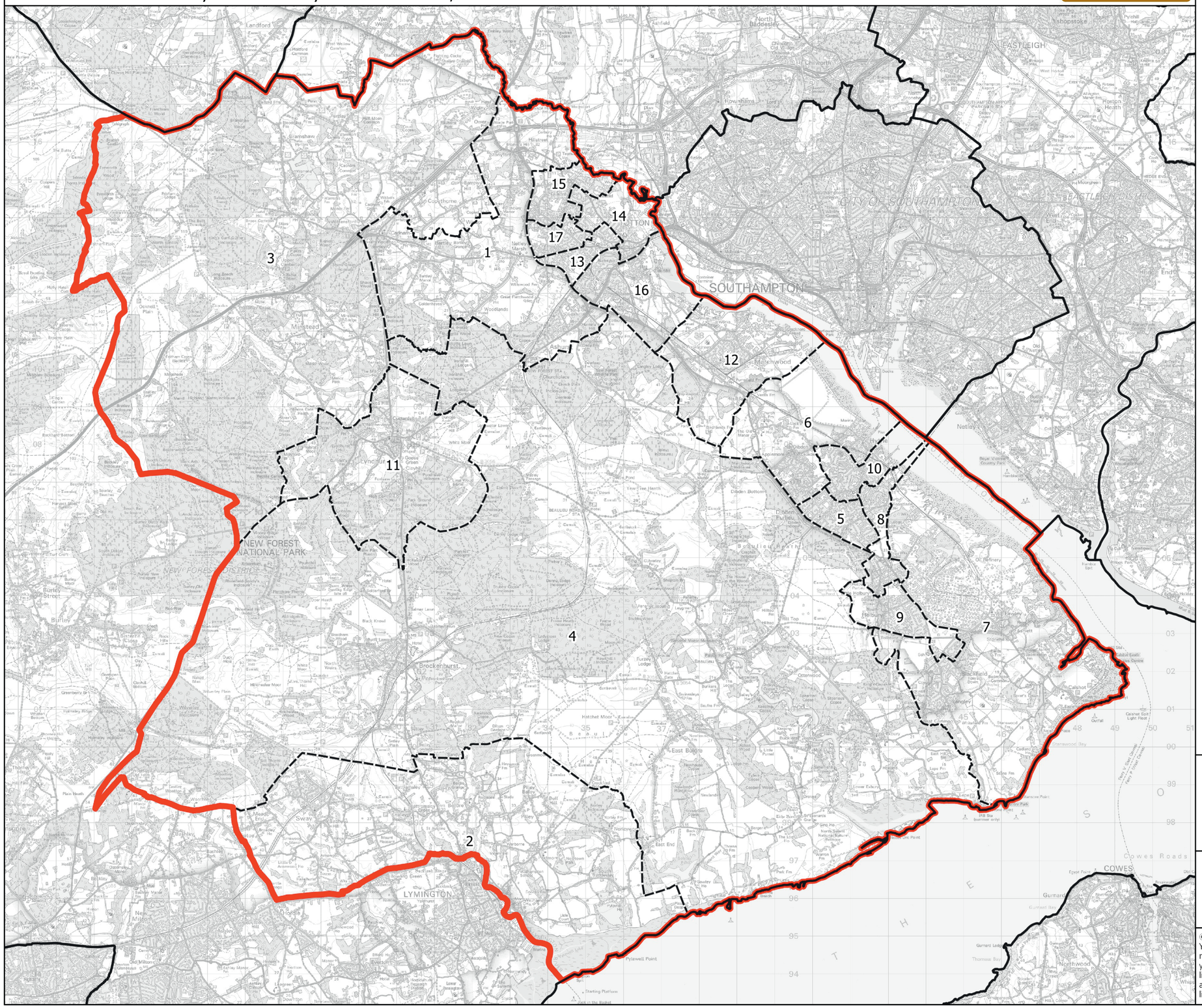
1
2
3
4
5
6
7
8
9
10
11
12
13
14
15
16
17
SOUTHAMPTON
LYMINGTON
NEW FOREST NATIONAL PARK
Brockenhurst
Minstead
Sway
Marchwood
Lyndhurst
Totton
Hythe
Fawley
Blackfield
Calshot
Netley
Bramshaw
Copythorne
Ashurst
Holbury
Dibden
Furzedown
Hardley
Beaulieu
East Boldre
Norley
Pylewell Point
Cowes Roads
COWES
Gurnard
Northwood
Cowes
Burley
Burley Street
Landford
Nomansland
Fritham
Cadnam
Totton
Eastleigh
Bishopstoke
Chilworth
Rownhams
Hedge End
Bursledon
Hamble
Warsash
Fareham
Southampton Airport
Ashurst
Lepe Park
Stone Fm
Lepe Fm
Lepe Point
Gurnard Leas
Thorness Bay
Hill Cliffe
Hill Top
Furzey Lodge
Furzey Gdns
Furzey Cottage
Furzey Fm
Furzey Cottage Fm
Furzey Cottage Cottage
Furzey Cottage Cottage Fm
Furzey Cottage Cottage Cottage
Furzey Cottage Cottage Cottage Fm
Furzey Cottage Cottage Cottage Cottage
Furzey Cottage Cottage Cottage Cottage Fm
Furzey Cottage Cottage Cottage Cottage Cottage
Furzey Cottage Cottage Cottage Cottage Cottage Fm
Furzey Cottage Cottage Cottage Cottage Cottage Cottage
Furzey Cottage Cottage Cottage Cottage Cottage Cottage Fm
Furzey Cottage Cottage Cottage Cottage Cottage Cottage Cottage
Furzey Cottage Cottage Cottage Cottage Cottage Cottage Cottage Fm
Furzey Cottage Cottage Cottage Cottage Cottage Cottage Cottage Cottage
Furzey Cottage Cottage Cottage Cottage Cottage Cottage Cottage Cottage Fm
Furzey Cottage Cottage Cottage Cottage Cottage Cottage Cottage Cottage Cottage
Furzey Cottage Cottage Cottage Cottage Cottage Cottage Cottage Cottage Cottage Fm
Furzey Cottage Cottage Cottage Cottage Cottage Cottage Cottage Cottage Cottage Cottage
Furzey Cottage Cottage Cottage Cottage Cottage Cottage Cottage Cottage Cottage Cottage Fm
Furzey Cottage Cottage Cottage Cottage Cottage Cottage Cottage Cottage Cottage Cottage Cottage
Furzey Cottage Cottage Cottage Cottage Cottage Cottage Cottage Cottage Cottage Cottage Cottage Fm
Furzey Cottage Cottage Cottage Cottage Cottage Cottage Cottage Cottage Cottage Cottage Cottage Cottage
Furzey Cottage Cottage Cottage Cottage Cottage Cottage Cottage Cottage Cottage Cottage Cottage Cottage Fm
Furzey Cottage Cottage Cottage Cottage Cottage Cottage Cottage Cottage Cottage Cottage Cottage Cottage Cottage
Furzey Cottage Cottage Cottage Cottage Cottage Cottage Cottage Cottage Cottage Cottage Cottage Cottage Cottage Fm
Furzey Cottage Cottage Cottage Cottage Cottage Cottage Cottage Cottage Cottage Cottage Cottage Cottage Cottage Cottage
Furzey Cottage Cottage Cottage Cottage Cottage Cottage Cottage Cottage Cottage Cottage Cottage Cottage Cottage Cottage Fm
Furzey Cottage Cottage Cottage Cottage Cottage Cottage Cottage Cottage Cottage Cottage Cottage Cottage Cottage Cottage Cottage
Furzey Cottage Cottage Cottage Cottage Cottage Cottage Cottage Cottage Cottage Cottage Cottage Cottage Cottage Cottage Cottage Fm
Furzey Cottage Cottage Cottage Cottage Cottage Cottage Cottage Cottage Cottage Cottage Cottage Cottage Cottage Cottage Cottage Cottage
Furzey Cottage Cottage Cottage Cottage Cottage Cottage Cottage Cottage Cottage Cottage Cottage Cottage Cottage Cottage Cottage Cottage Fm
Furzey Cottage Cottage Cottage Cottage Cottage Cottage Cottage Cottage Cottage Cottage Cottage Cottage Cottage Cottage Cottage Cottage Cottage
Furzey Cottage Cottage Cottage Cottage Cottage Cottage Cottage Cottage Cottage Cottage Cottage Cottage Cottage Cottage Cottage Cottage Cottage Fm
Furzey Cottage Cottage Cottage Cottage Cottage Cottage Cottage Cottage Cottage Cottage Cottage Cottage Cottage Cottage Cottage Cottage Cottage Cottage
Furzey Cottage Cottage Cottage Cottage Cottage Cottage Cottage Cottage Cottage Cottage Cottage Cottage Cottage Cottage Cottage Cottage Cottage Cottage Fm
Furzey Cottage Cottage Cottage Cottage Cottage Cottage Cottage Cottage Cottage Cottage Cottage Cottage Cottage Cottage Cottage Cottage Cottage Cottage Cottage
Furzey Cottage Cottage Cottage Cottage Cottage Cottage Cottage Cottage Cottage Cottage Cottage Cottage Cottage Cottage Cottage Cottage Cottage Cottage Cottage Fm
Furzey Cottage
Furzey Cottage Fm
Furzey Cottage
Furzey Cottage Fm
Furzey Cottage
Furzey Cottage Fm
Furzey Cottage
Furzey Cottage Fm
Furzey Cottage
Furzey Cottage Fm
Furzey Cottage
Furzey Cottage Fm
Furzey Cottage
Furzey Cottage Fm
Furzey Cottage
Furzey Cottage Fm
Furzey Cottage Fm
Furzey Cottage

Boundary Commission for England - Initial Proposals for the South East Region

East Surrey County Constituency - Electorate 73,145

Boundary Commission for England

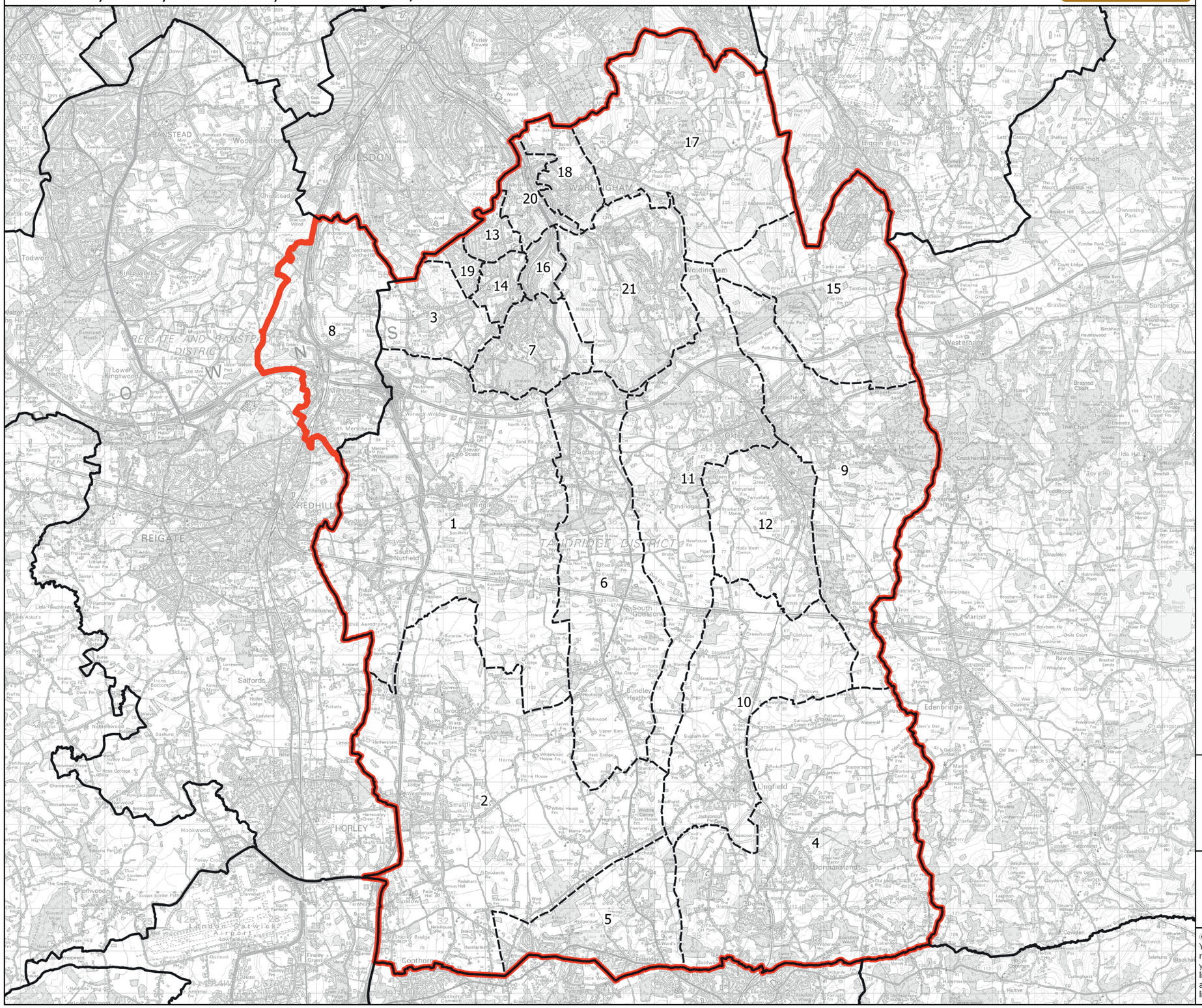
1
2
3
4
5
6
7
8
9
10
11
12
13
14
15
16
17
18
19
20
21
REIGATE
REDHILL
HORLEY
Salfords
Smallfield
Horne
Outwood
Lingfield
Dormansland
Felcourt
Godstone
South Godstone
Blindley Heath
Tandridge
Oxted
Limpsfield
Westerham
Edenbridge
Marlpit Hill
Crowhurst
Chelsham
Farleigh
Warlingham
Woldingham
Chaldon
Coulsdon
Purley
Banstead
Woodmansterne
Chipstead
Kenley
Whyteleafe
Sanderstead
South Nutfield
Bletchingley
Nutfield
Merstham
Gatwick Airport
Felbridge
Godstone
Knockholt
Halstead
Sundridge
Brasted
Chevening
Chart
Ide Hill
Penshurst
Leigh
Newdigate
Capel
Ockley
Holmwood
Cowden
Holtye
Hever
Markbeech
Chiddingstone
Hoo Green
Tatsfield
Titsey
Bigg Hill
Biggin Hill
Farnborough
Downe
Keston
Hayes
Coldharbour
Ashurst
Betchworth
Brockham
Buckland
Walton on the Hill
Tadworth
Kingswood
Lower Kingswood
Mugswell
Chaldon
Caterham
Whitehill
Hookwood
Charlwood
Horne
Outwood
Bletchingley
Godstone
Blackham
Hartfield
Forest Green
Ockley
Capel
Leigh
Newdigate

Boundary Commission for England - Initial Proposals for the South East Region

East Thanet Borough Constituency - Electorate 73,790

Boundary Commission for England

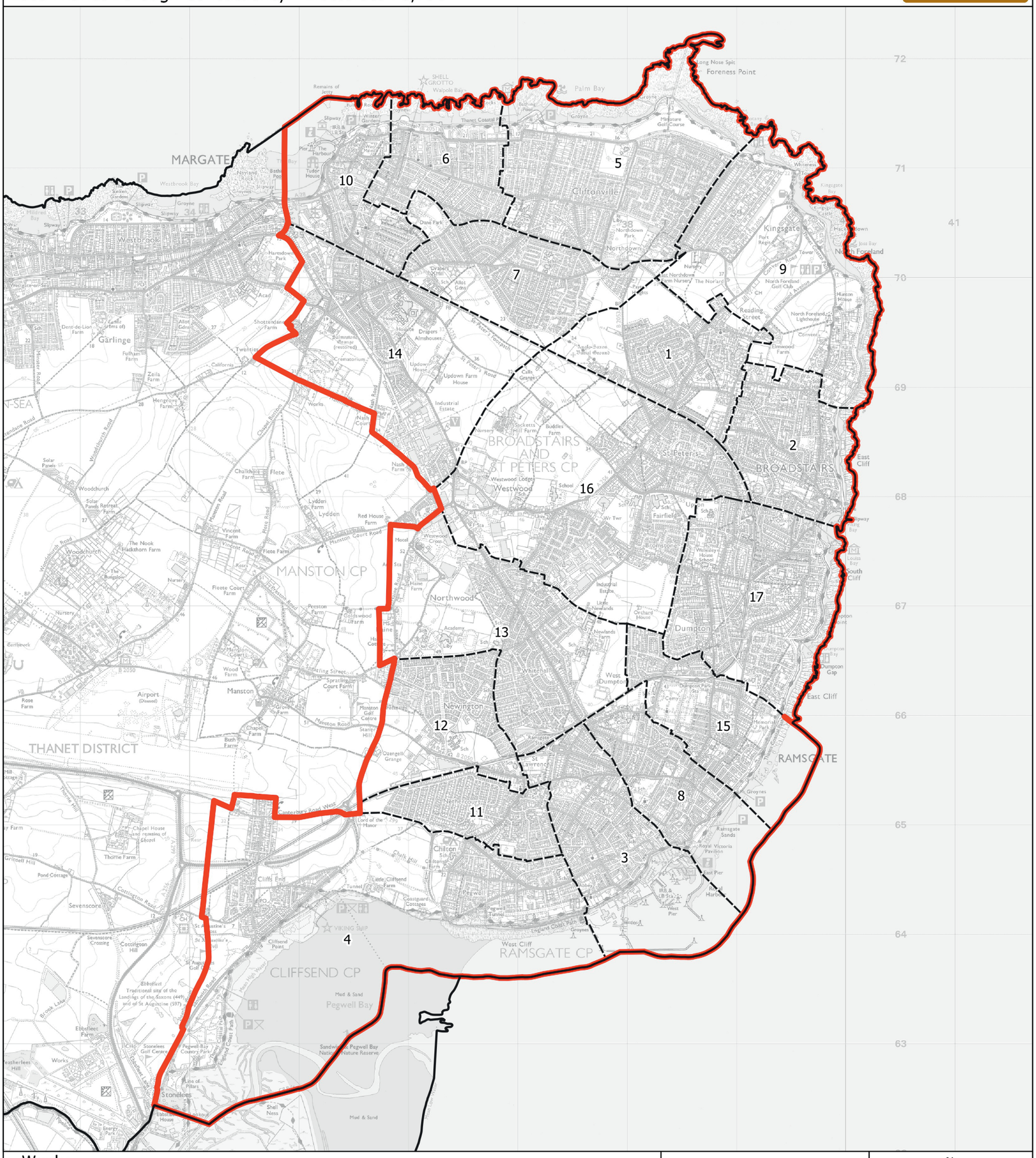

Wards:

1 Beacon Road
2 Bradstowe
3 Central Harbour
4 Cliffsend and Pegwell
5 Cliftonville East
6 Cliftonville West
7 Dane Valley
8 Eastcliff
9 Kingsgate
10 Margate Central
11 Nethercourt
12 Newington
13 Northwood
14 Salmestone
15 Sir Moses Montefiore
16 St. Peters
17 Viking

Constituency
Local Authorities
Wards

N

0 0.5 1 km

© Crown copyright and database rights 2021 OS 100018289. You are permitted to use this data solely to enable you to respond to, or interact with, the organisation that provided you with the data. You are not permitted to copy, sub-licence, distribute or sell any of this data to third parties in any form. Third party rights to enforce the terms of this licence shall be reserved to OS.

East Thanet Borough Constituency

Boundary Commission for England - Initial Proposals for the South East Region

Eastbourne Borough Constituency - Electorate 73,322

Boundary Commission for England

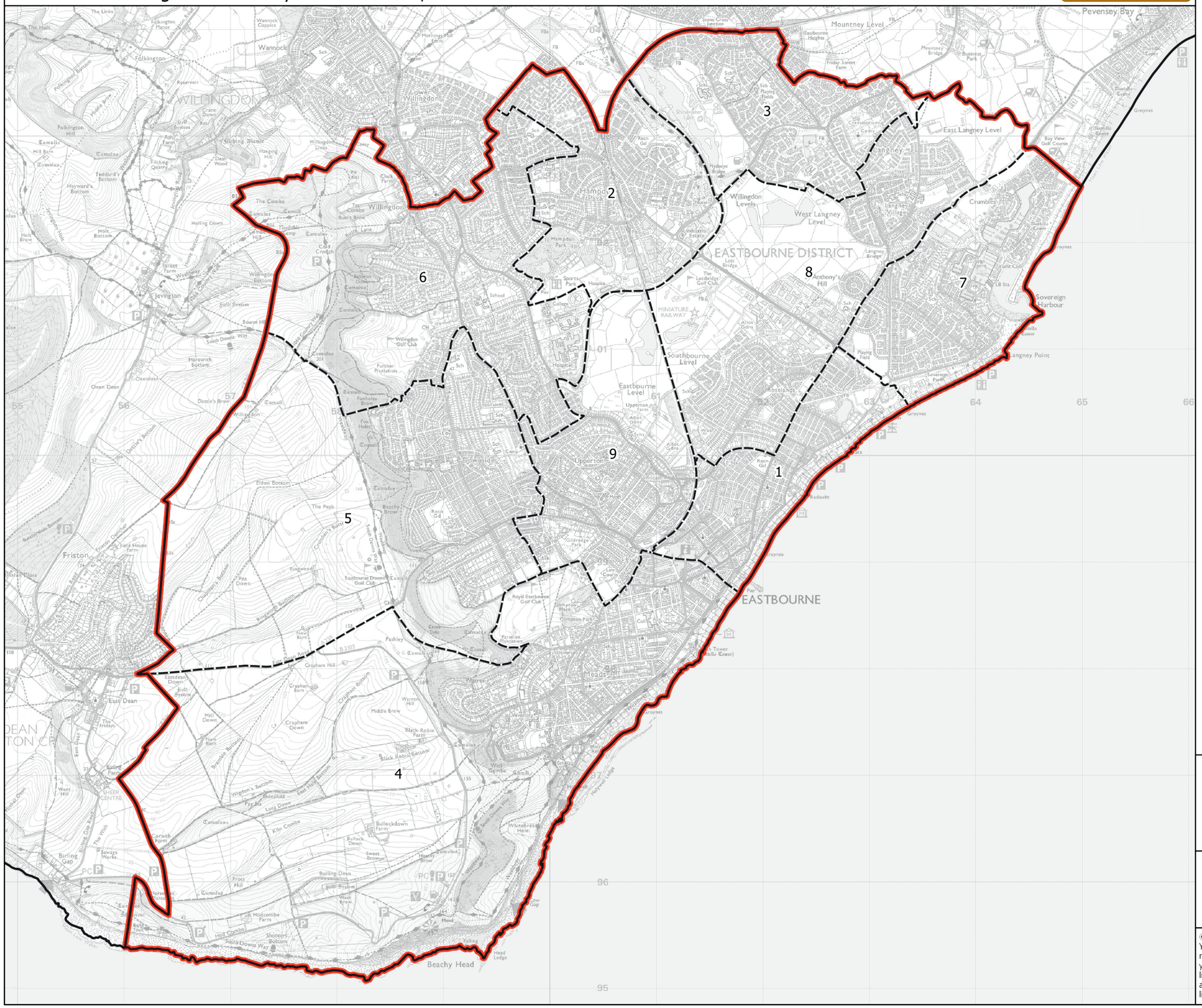

Wards:

1 Devonshire
2 Hampden Park
3 Langney
4 Meads
5 Old Town
6 Ratton
7 Sovereign
8 St. Anthony's
9 Upperton

Constituency
Local Authorities
Wards

0 0.5 1 km

N

© Crown copyright and database rights 2021 OS 100018289. You are permitted to use this data solely to enable you to respond to, or interact with, the organisation that provided you with the data. You are not permitted to copy, sub-licence, distribute or sell any of this data to third parties in any form. Third party rights to enforce the terms of this licence shall be reserved to OS.

Eastbourne Borough Constituency

Boundary Commission for England - Initial Proposals for the South East Region

Eastleigh Borough Constituency - Electorate 69,982

Boundary Commission for England

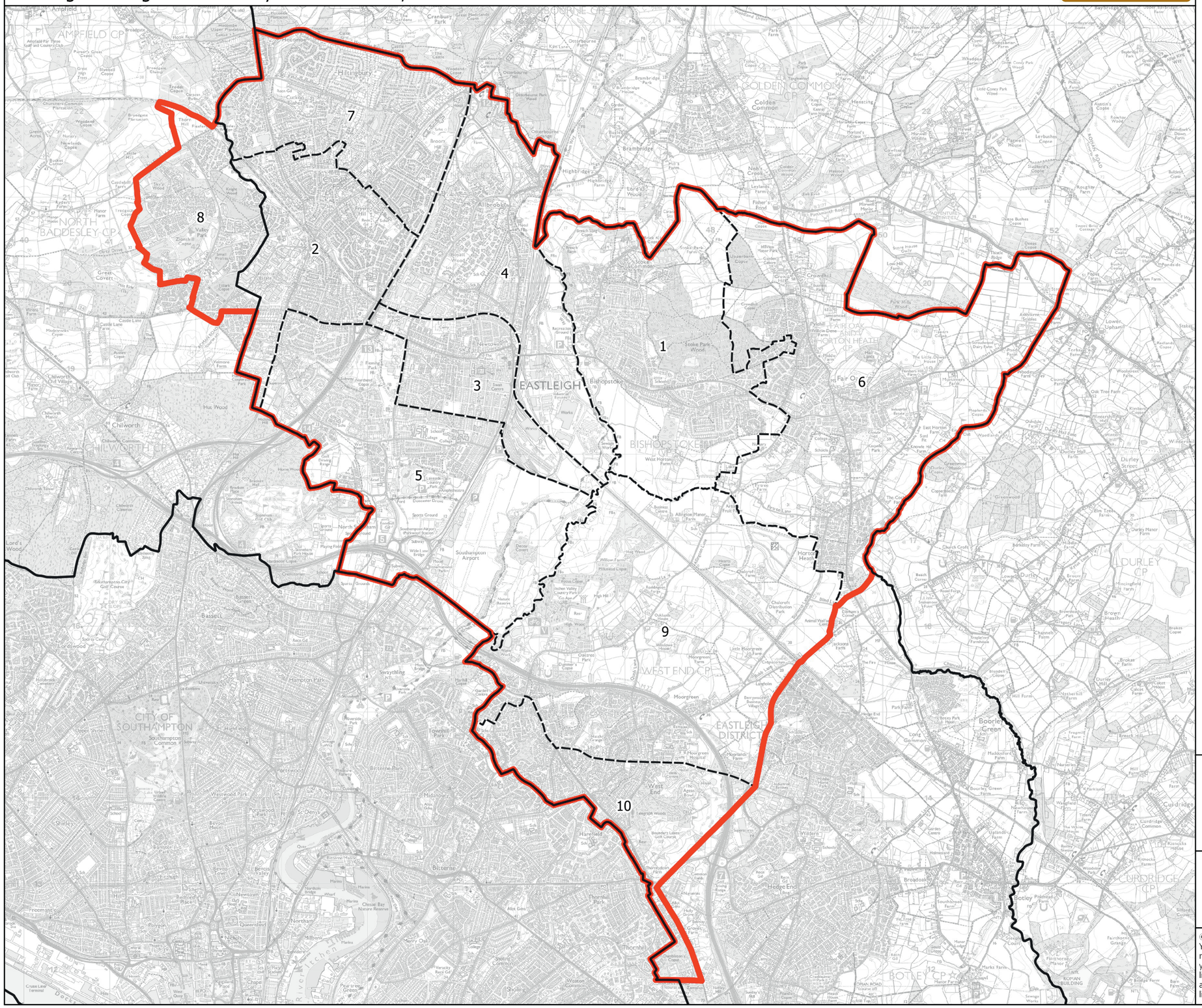
1
2
3
4
5
6
7
8
9
10
EASTLEIGH
BISHOPSTOKE
Hiltingbury
Allbrook
Chandler's Ford
Fair Oak
Horton Heath
WEST END CP
EASTLEIGH DISTRICT
NORTH BADDESLEY CP
CHILWORTH CP
CITY OF SOUTHAMPTON
BOTLEY CP
CURDRIDGE CP
DURLEY CP
Southampton Airport
Hamble-le-Rice
Bitterne
Swaythling
Bassett
Hedge End
Boorley Green
Botley
Curdridge
Durley
Horton Heath
Thornhill
Sholing
Woston
Shirley
Freemantle
Northam
Millbrook
Portswood
Highfield
Bevois Valley
Harefield
Hound
Fair Oak
Lower Upham
Upham
Chilworth
Lordswood
Hamptons Park
Townhill Park
Midanbury
Westwood Park
Bitterne Park
Weston Common
Sholing Common
Thornhill Park
Mansbridge
Woodmill
Peartree Green
Southampton City Golf Course
Southampton Common
Sports Ground
Hut Wood
Lord's Wood
Bassett Wood
Chilworth Old Village
Chilworth Manor
Valley Park
Hiltingbury
Allbrook
Chandler's Ford
Stoke Park Wood
Bishopstoke
Horton Heath
Fair Oak
Durley
Boorley Green
Botley
Curdridge
Hedge End
Thornhill
Harefield
Hound

Boundary Commission for England - Initial Proposals for the South East Region

Epsom and Ewell Borough Constituency - Electorate 76,844

Boundary Commission for England

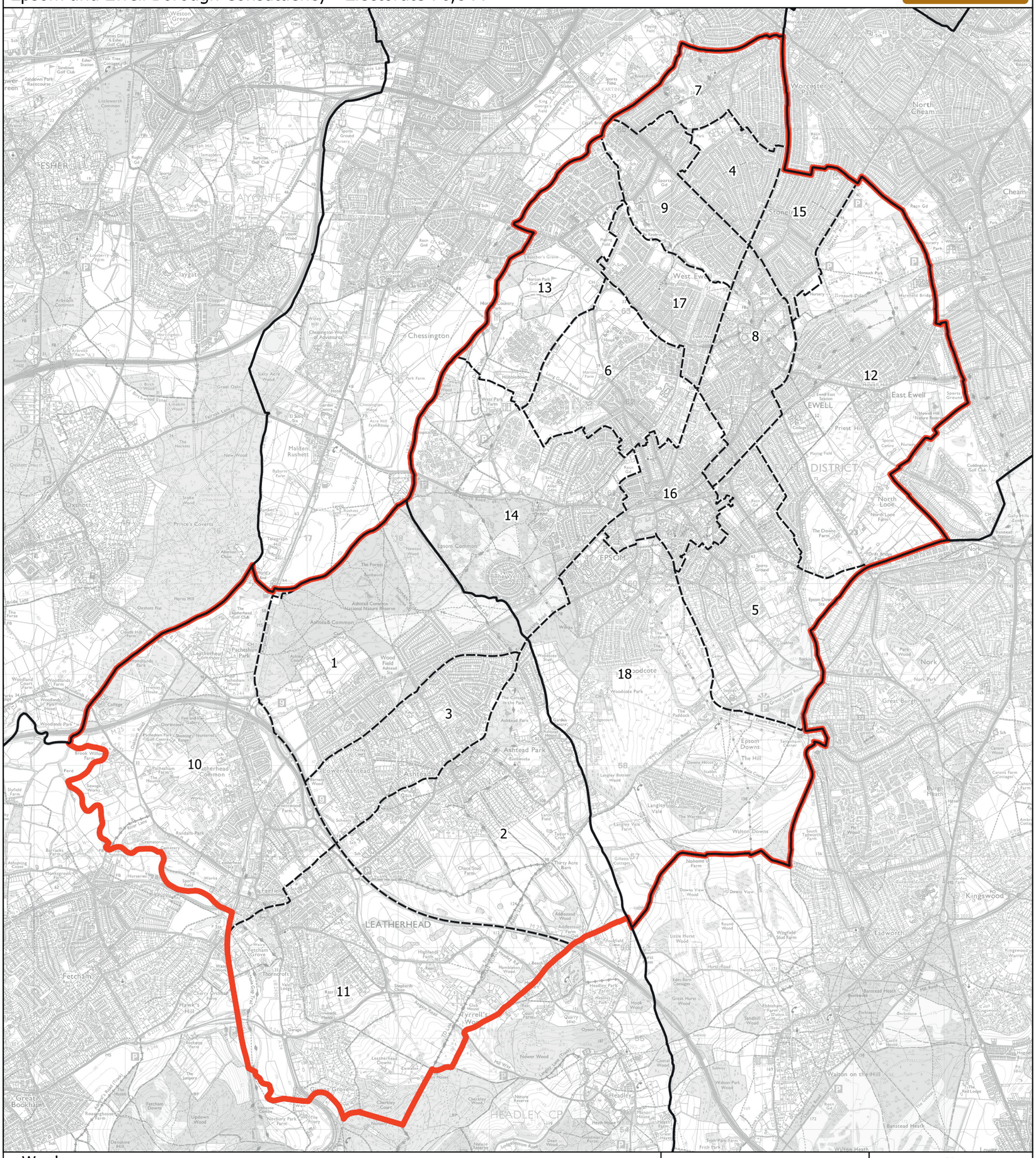

Wards:

1 Ashtead Common
2 Ashtead Park
3 Ashtead Village
4 Auriol
5 College
6 Court
7 Cuddington
8 Ewell
9 Ewell Court
10 Leatherhead North
11 Leatherhead South
12 Nonsuch
13 Ruxley
14 Stamford
15 Stoneleigh
16 Town
17 West Ewell
18 Woodcote

Constituency
Local Authorities
Wards

N

0 0.6 1.2 km

© Crown copyright and database rights 2021 OS 100018289. You are permitted to use this data solely to enable you to respond to, or interact with, the organisation that provided you with the data. You are not permitted to copy, sub-licence, distribute or sell any of this data to third parties in any form. Third party rights to enforce the terms of this licence shall be reserved to OS.

Epsom and Ewell Borough Constituency

Boundary Commission for England - Initial Proposals for the South East Region

Esher and Walton Borough Constituency - Electorate 73,922

Boundary Commission for England

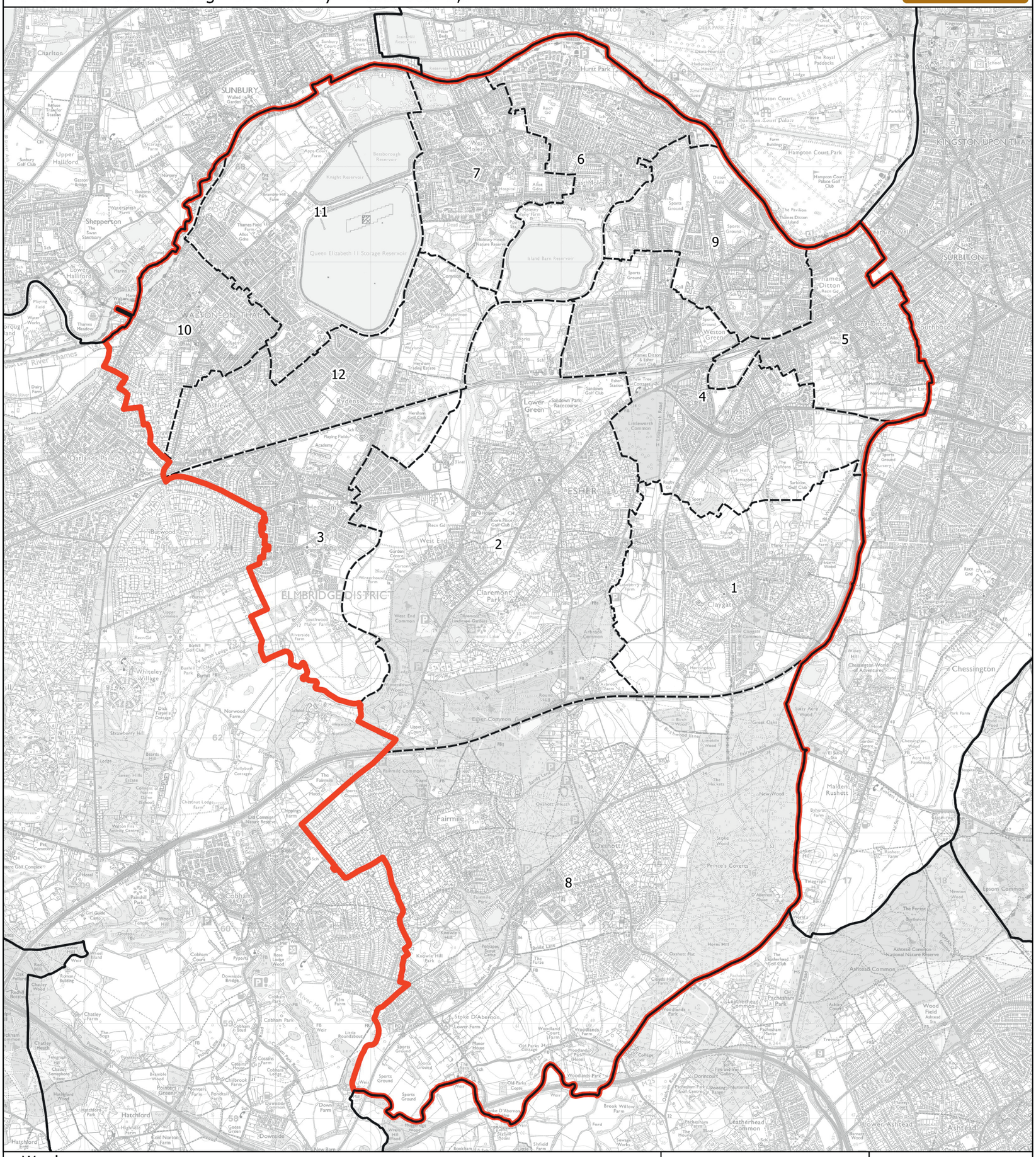
1
2
3
4
5
6
7
8
9
10
11
12
SUNBURY
WALTON-ON-THAMES
ESHER
CLAYGATE
ELMBRIDGE DISTRICT
KINGSTON UPON THAMES
SURBITON
Hampton Court Palace
Hampton Court Park
Hurst Park
Bushy Park
Queen Elizabeth II Storage Reservoir
Bessborough Reservoir
Knight Reservoir
Island Barn Reservoir
Molesey Heath Nature Reserve
Oatlands Park
Claremont Park
Fairmile
Oxshott
Cobham
Hersham
Whiteley Village
Chessington
Malden Rushett
Ashtead Common
Epsom Common
Hinchley Wood
Weston Green
Thames Ditton
Lower Green
Sandown Park Racecourse
Littleworth Common
Esher Common
Stoke D'Abernon
Pachesham Park
Leatherhead Common
Lower Ashtead
Ashtead
Hatchford
Downside
Shepperton
Upper Halliford
Lower Halliford
Charlton
Sunbury Golf Club
Thames Meadows
River Thames
River Mole
Knowle Hill Park
Prince's Coverts
Oxshott Heath
Fairmile Common
Claremont Lake
Sandown Golf Club
Hersham Golf Club
Sporting Club
Sports Ground
Playing Fields
Academy
Hampton Wick
Diana Fountain
Hampton Court House
The Royal Paddocks
Hampton Court Palace Golf Club
The Pavilion
Thames Ditton Island
Sandown Park Racecourse
Sarbiton Golf Club
Chessington World of Adventures
Malden Rushett
Epsom Common
Ashtead Common National Nature Reserve
Leatherhead Golf Club
Pachesham Park Golf Centre
Hatchford Wood
Downside Common
Cobham Park
Cobham Sewage Works
Stoke D'Abernon Lower Farm
Woodlands Park
Woodlands Park Hotel
Old Parks Copse
Brook Willow Farm
Sewage Works
Bookham
Slyfield Farm
Horns Hill
Oxshott Plat
Clouds Hill Farm
Pachesham Manor
Pachesham Farm
Doorncourt
Wood Field Ashtead Site
Barnett Wood
Lower Ashtead
Ashtead
Hatchford End
Cobham Park Golf Club
Cobham Sewage Works
Chatley Heath
Pointers Green
Hatchford
Downside
Cobham Park
Cobham Sud
Cobham Court
Cobham Lodge
Cobham Park Golf Club
Chatley Farm
Chatley Wood
Pyports
Rose Lodge Wood
Downside Bridge
Elm Farm
Little Roundabout
Down Farm
Old Norton Farm
Hatchford Park
Highfield Farm
Highfield Wood
Burwood Park
Burhill Golf Club
Burhill Farm
Burwood Farm
Norwood Farm
Strawberry Hill
Beards Hill
Sexen Hills Estate
Chestnut Lodge Farm
Weston Fire Activity Centre
Chippings Farm
Fairmile Farm
Fairmile Hotel
Hollybush Cottages
Old Common Nature Reserve
Pet Cemetery
Hersham Golf Club
Hersham Trading Estate
Fieldcommon Farm
Hollybush Farm
Hersham Village Academy
Playing Fields
Bushy Park Golf Club
Bushy Park Cricket Ground
Hampton Court Palace Farm Buildings
Hampton Court Palace Stud House
Hampton Court Palace Farm Buildings
Hampton Court Palace Stable Yard
Hampton Court Palace Pleasure Gardens
Hampton Court Palace Tennis Courts
Hampton Court Palace Kitchen Garden
Hampton Court Palace Vine Yard
Hampton Court Palace Pond Yard
Hampton Court Palace Fountain Court
Hampton Court Palace Chapel Royal
Hampton Court Palace Great Hall
Hampton Court Palace Great Vine
Hampton Court Palace Great Fountain
Hampton Court Palace Great Kitchen
Hampton Court Palace Great Stable
Hampton Court Palace Great Tennis Court
Hampton Court Palace Great Pond
Hampton Court Palace Great Garden
Hampton Court Palace Great Orchard
Hampton Court Palace Great Meadow
Hampton Court Palace Great Park
Hampton Court Palace Great Forest
Hampton Court Palace Great Heath
Hampton Court Palace Great Common
Hampton Court Palace Great Wood
Hampton Court Palace Great Hill
Hampton Court Palace Great Valley
Hampton Court Palace Great River
Hampton Court Palace Great Island
Hampton Court Palace Great Bridge
Hampton Court Palace Great Road
Hampton Court Palace Great Lane
Hampton Court Palace Great Gate
Hampton Court Palace Great Wall
Hampton Court Palace Great Tower
Hampton Court Palace Great Chapel
Hampton Court Palace Great Hall

Boundary Commission for England - Initial Proposals for the South East Region

Fareham and Waterlooville County Constituency - Electorate 77,036

Boundary Commission for England

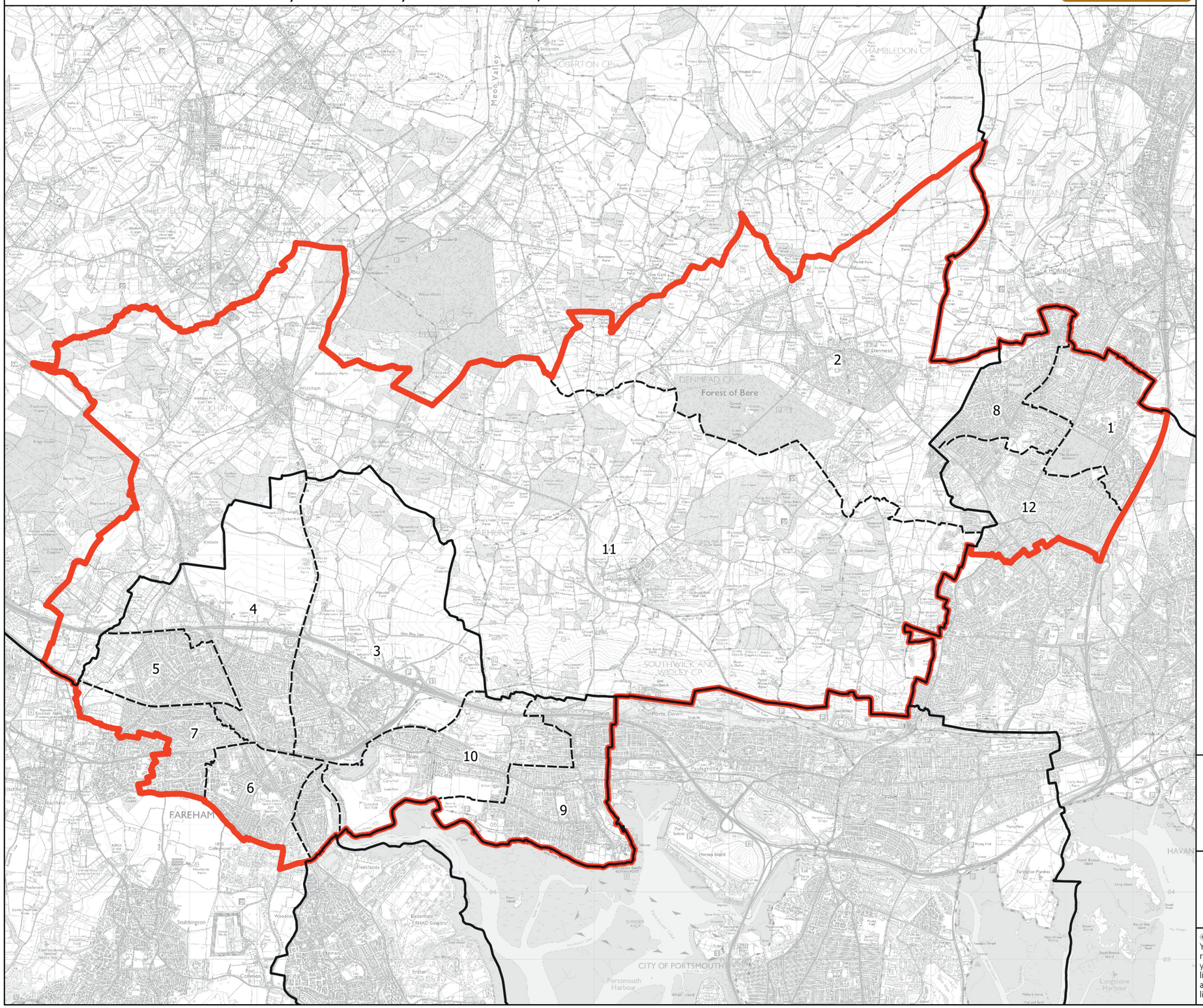

Wards:

1 Cowplain
2 Denmead
3 Fareham East
4 Fareham North
5 Fareham North-West
6 Fareham South
7 Fareham West
8 Hart Plain
9 Portchester East
10 Portchester West
11 Southwick & Wickham
12 Waterloo

Constituency
Local Authorities
Wards

0 0.8 1.6 km

N

© Crown copyright and database rights 2021 OS 100018289. You are permitted to use this data solely to enable you to respond to, or interact with, the organisation that provided you with the data. You are not permitted to copy, sub-licence, distribute or sell any of this data to third parties in any form. Third party rights to enforce the terms of this licence shall be reserved to OS.

Fareham and Waterlooville County Constituency

Boundary Commission for England - Initial Proposals for the South East Region

Farnham and Bordon County Constituency - Electorate 71,726

Boundary Commission for England

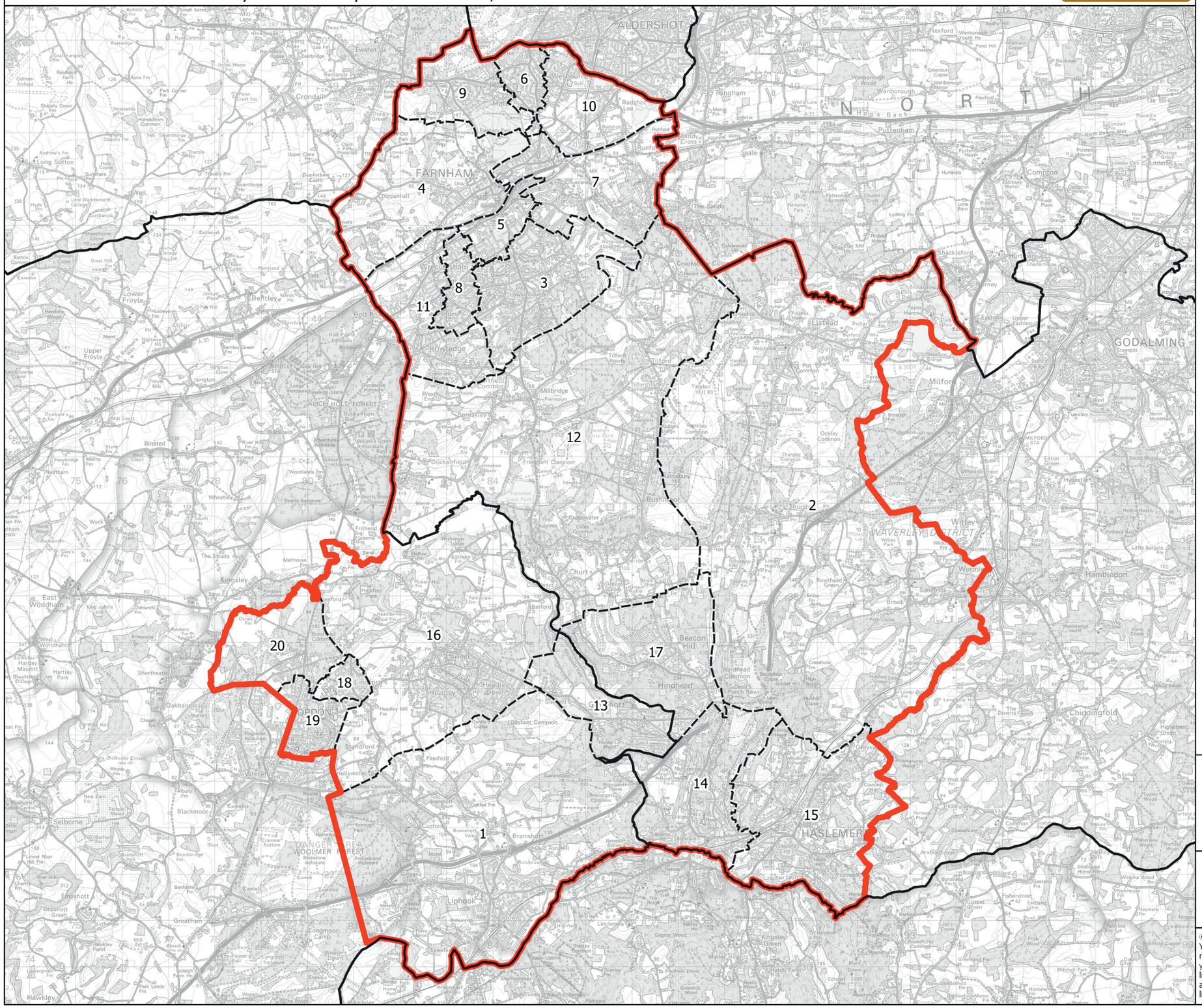

Wards:

1 Bramshott & Liphook
2 Elstead and Thursley
3 Farnham Bourne
4 Farnham Castle
5 Farnham Firgrove
6 Farnham Hale and Heath End
7 Farnham Moor Park
8 Farnham Shortheath and Boundstone
9 Farnham Upper Hale
10 Farnham Weybourne and Badshot Lea
11 Farnham Wrecclesham and Rowledge
12 Frensham, Dockenfield and Tilford
13 Grayshott
14 Haslemere Critchmere and Shottermill
15 Haslemere East and Grayswood
16 Headley
17 Hindhead
18 Lindford
19 Whitehill Chase
20 Whitehill Pinewood

Constituency
Local Authorities
Wards

0 1 2 km

N

© Crown copyright and database rights 2021 OS 100018289. You are permitted to use this data solely to enable you to respond to, or interact with, the organisation that provided you with the data. You are not permitted to copy, sub-licence, distribute or sell any of this data to third parties in any form. Third party rights to enforce the terms of this licence shall be reserved to OS.

Farnham and Bordon County Constituency

Boundary Commission for England - Initial Proposals for the South East Region

Faversham and Mid Kent County Constituency - Electorate 76,432

Boundary Commission for England

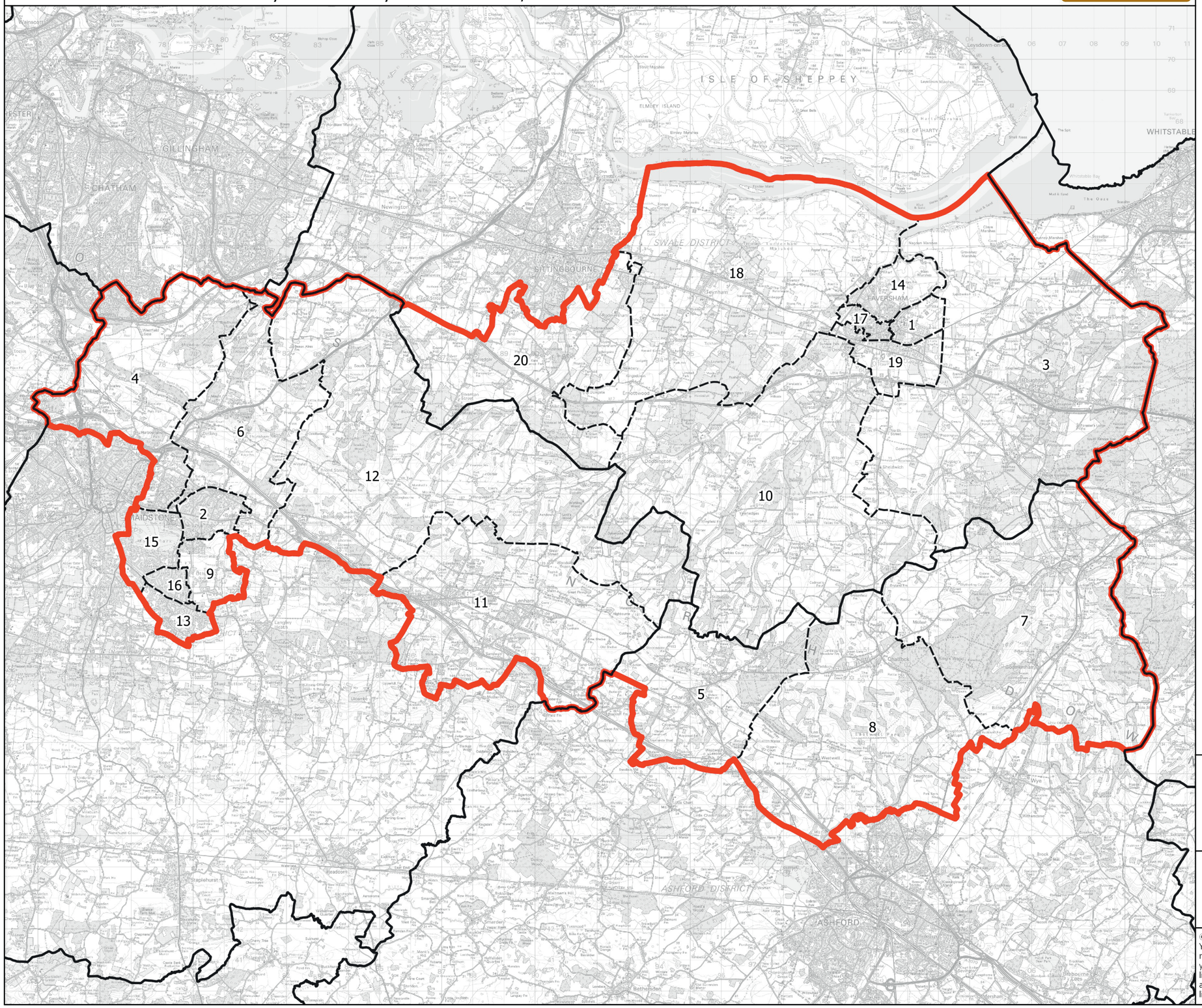

Wards:

1 Abbey
2 Bearsted
3 Boughton and Courtenay
4 Boxley
5 Charing
6 Detling and Thurnham
7 Downs North
8 Downs West
9 Downswood and Otham
10 East Downs
11 Harrietsham and Lenham
12 North Downs
13 Park Wood
14 Priory
15 Shepway North
16 Shepway South
17 St. Ann's
18 Teynham and Lynsted
19 Watling
20 West Downs

Constituency
Local Authorities
Wards

0 1 2 km

N

© Crown copyright and database rights 2021 OS 100018289. You are permitted to use this data solely to enable you to respond to, or interact with, the organisation that provided you with the data. You are not permitted to copy, sub-licence, distribute or sell any of this data to third parties in any form. Third party rights to enforce the terms of this licence shall be reserved to OS.

Boundary Commission for England - Initial Proposals for the South East Region

Folkestone and Hythe County Constituency - Electorate 70,023

Boundary Commission for England

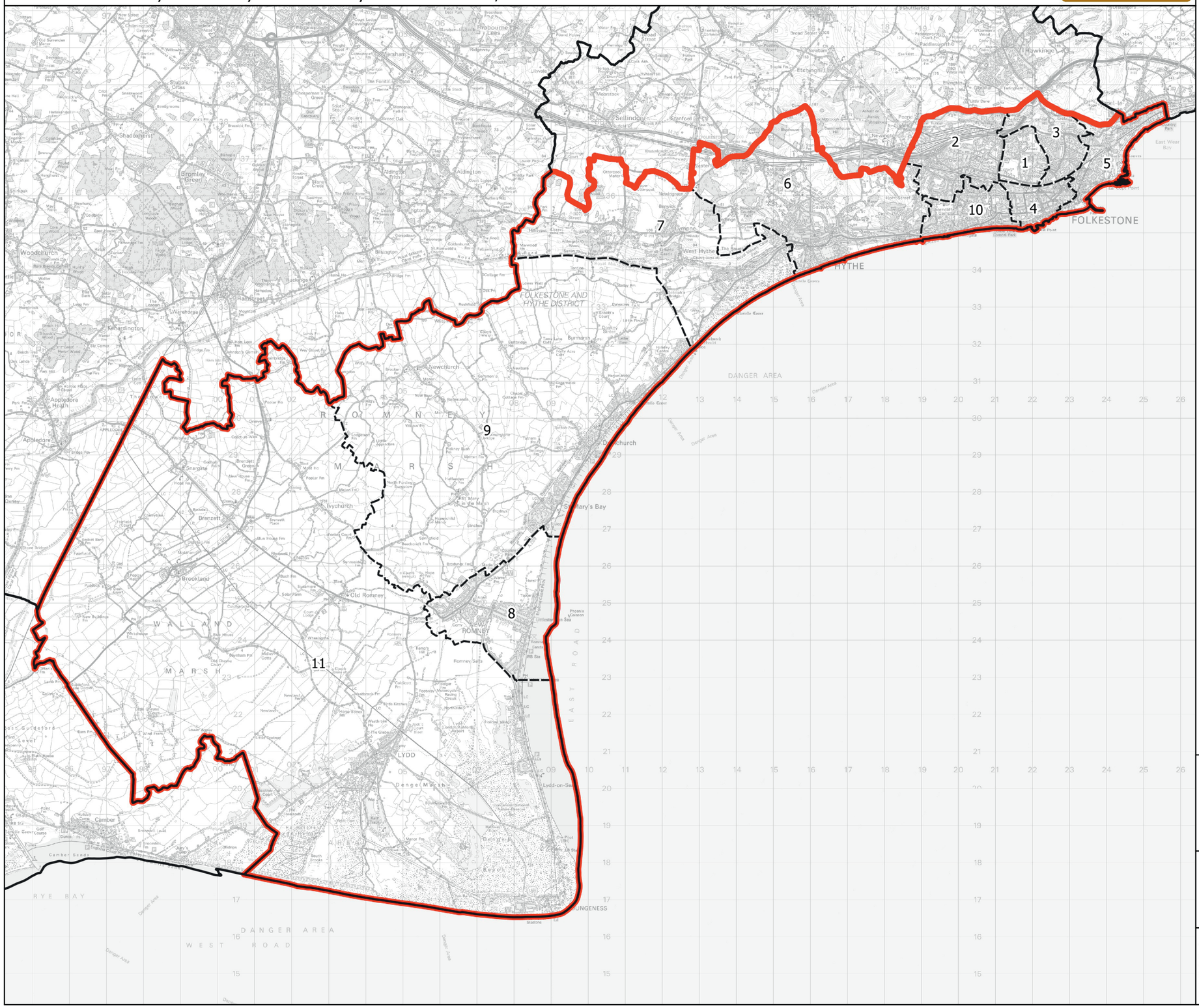

Wards:

1 Broadmead
2 Cheriton
3 East Folkestone
4 Folkestone Central
5 Folkestone Harbour
6 Hythe
7 Hythe Rural
8 New Romney
9 Romney Marsh
10 Sandgate & West Folkestone
11 Walland & Denge Marsh

Constituency
Local Authorities
Wards

0 1 2 km

N

© Crown copyright and database rights 2021 OS 100018289. You are permitted to use this data solely to enable you to respond to, or interact with, the organisation that provided you with the data. You are not permitted to copy, sub-licence, distribute or sell any of this data to third parties in any form. Third party rights to enforce the terms of this licence shall be reserved to OS.

Folkestone and Hythe County Constituency

Boundary Commission for England - Initial Proposals for the South East Region

Gillingham and Rainham Borough Constituency - Electorate 73,951

Boundary Commission for England

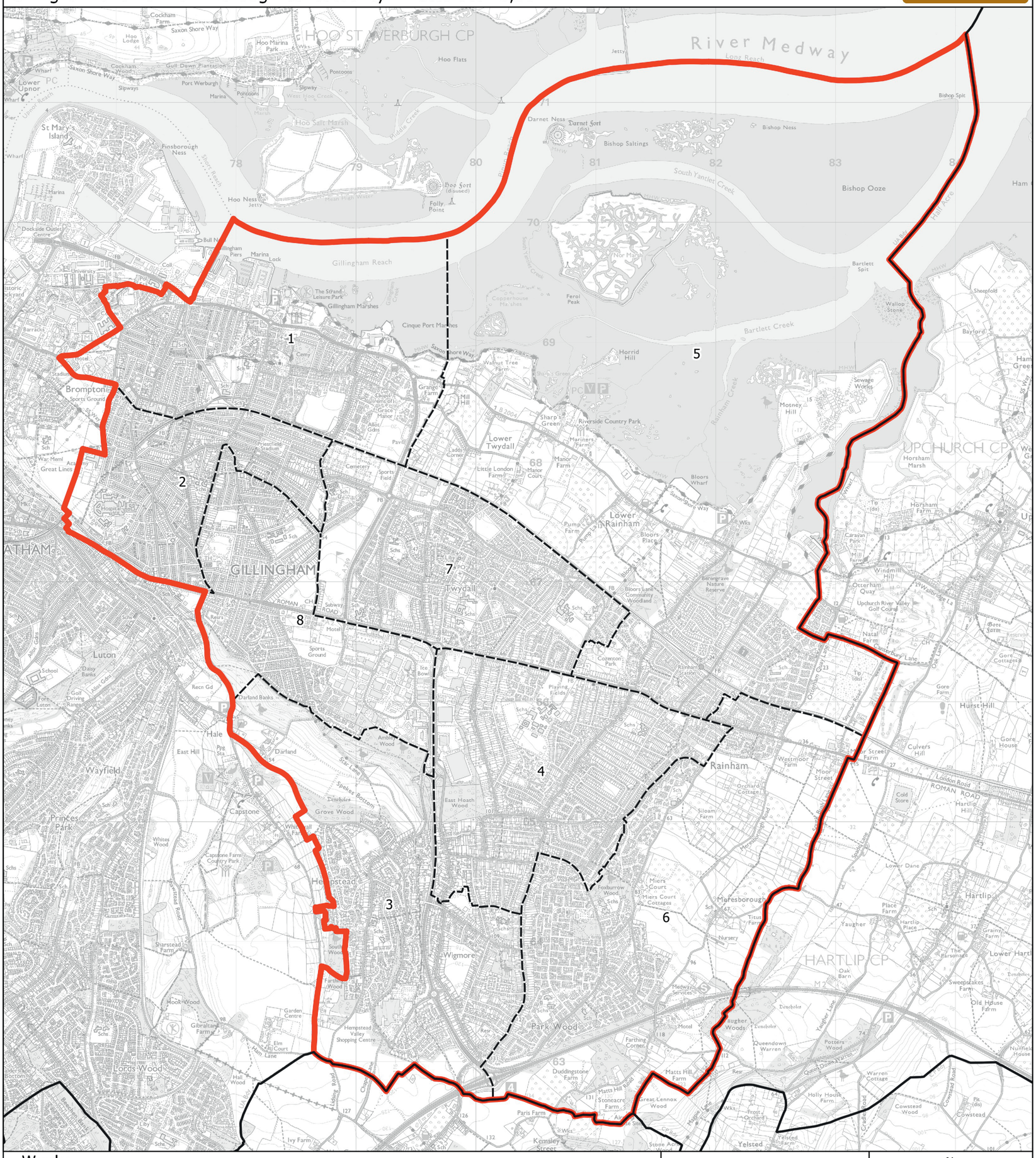

Wards:

1 Gillingham North
2 Gillingham South
3 Hempstead and Wigmore
4 Rainham Central
5 Rainham North
6 Rainham South
7 Twydall
8 Watling

Constituency
Local Authorities
Wards

N

0 0.4 0.8 km

© Crown copyright and database rights 2021 OS 100018289. You are permitted to use this data solely to enable you to respond to, or interact with, the organisation that provided you with the data. You are not permitted to copy, sub-licence, distribute or sell any of this data to third parties in any form. Third party rights to enforce the terms of this licence shall be reserved to OS.

Gillingham and Rainham Borough Constituency

Boundary Commission for England - Initial Proposals for the South East Region

Godalming and Ash County Constituency - Electorate 69,981

Boundary Commission for England

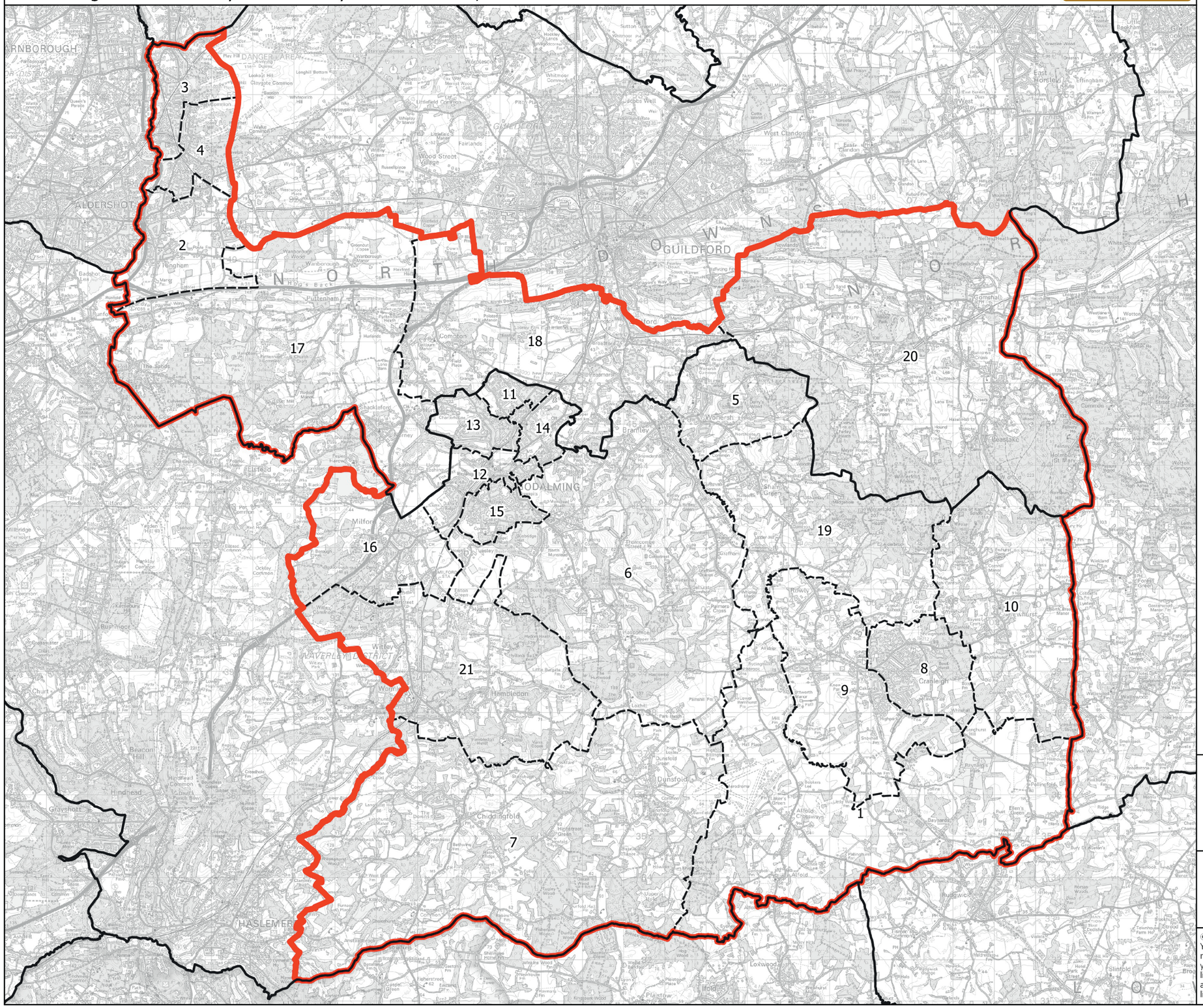

Wards:

1 Alfold, Cranleigh Rural and Ellens Green
2 Ash South and Tongham
3 Ash Vale
4 Ash Wharf
5 Blackheath and Wonersh
6 Bramley, Busbridge and Hascombe
7 Chiddingfold and Dunsfold
8 Cranleigh East
9 Cranleigh West
10 Ewhurst
11 Godalming Binscombe
12 Godalming Central and Ockford
13 Godalming Charterhouse
14 Godalming Farncombe and Catteshall
15 Godalming Holloway
16 Milford
17 Pilgrims
18 Shalford
19 Shamley Green and Cranleigh North
20 Tillingbourne
21 Witley and Hambledon

Constituency
Local Authorities
Wards

0 1 2 km

N

© Crown copyright and database rights 2021 OS 100018289. You are permitted to use this data solely to enable you to respond to, or interact with, the organisation that provided you with the data. You are not permitted to copy, sub-licence, distribute or sell any of this data to third parties in any form. Third party rights to enforce the terms of this licence shall be reserved to OS.

Godalming and Ash County Constituency

Boundary Commission for England - Initial Proposals for the South East Region

Gosport Borough Constituency - Electorate 73,763

Boundary Commission for England

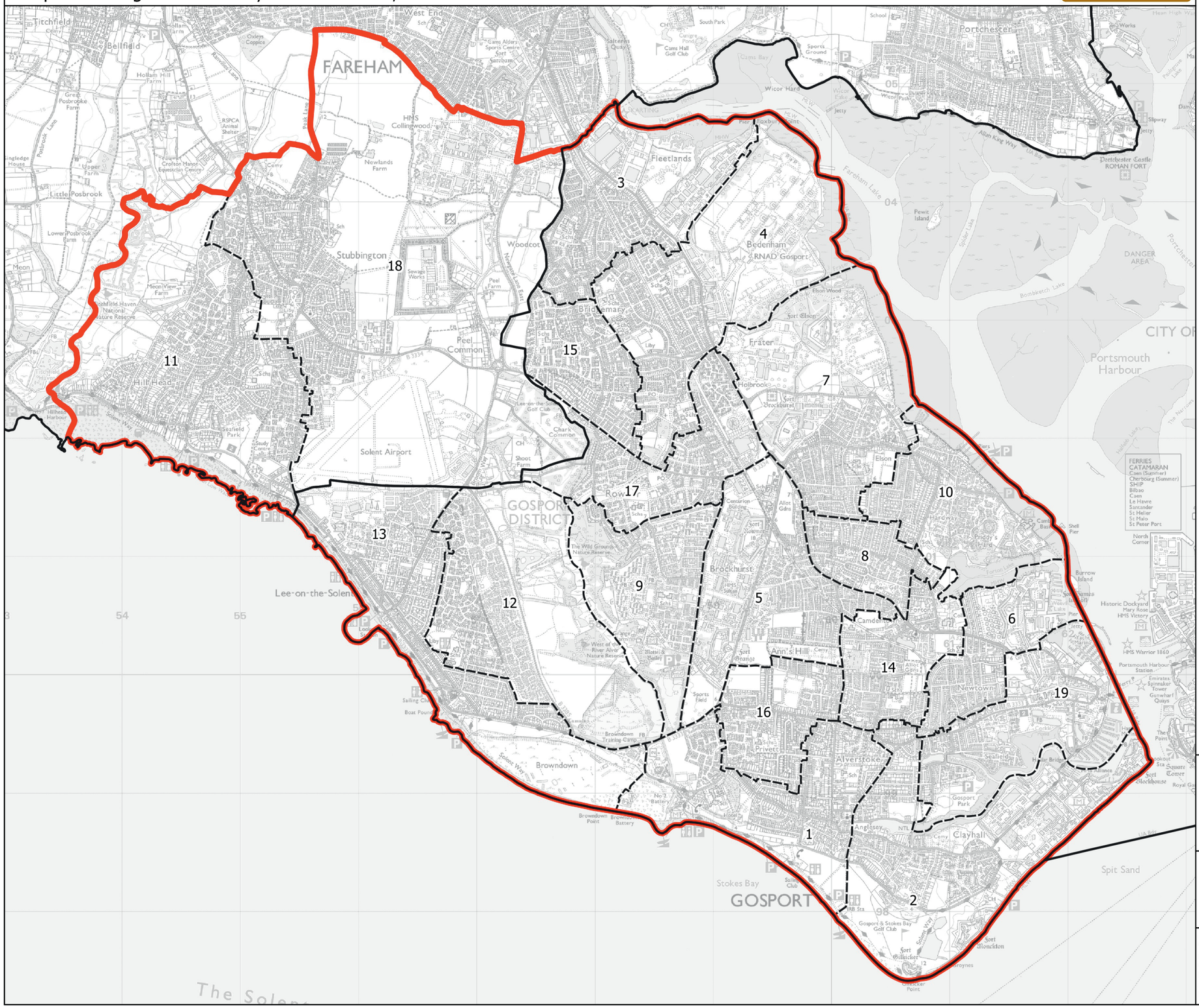

Wards:

1 Alverstoke
2 Anglesey
3 Bridgemary North
4 Bridgemary South
5 Brockhurst
6 Christchurch
7 Elson
8 Forton
9 Grange
10 Hardway
11 Hill Head
12 Lee East
13 Lee West
14 Leesland
15 Peel Common
16 Privett
17 Rowner and Holbrook
18 Stubbington
19 Town

Constituency
Local Authorities
Wards

0 0.4 0.8 km

N

© Crown copyright and database rights 2021 OS 100018289. You are permitted to use this data solely to enable you to respond to, or interact with, the organisation that provided you with the data. You are not permitted to copy, sub-licence, distribute or sell any of this data to third parties in any form. Third party rights to enforce the terms of this licence shall be reserved to OS.

Gosport Borough Constituency

Boundary Commission for England - Initial Proposals for the South East Region

Gravesham County Constituency - Electorate 72,866

Boundary Commission for England

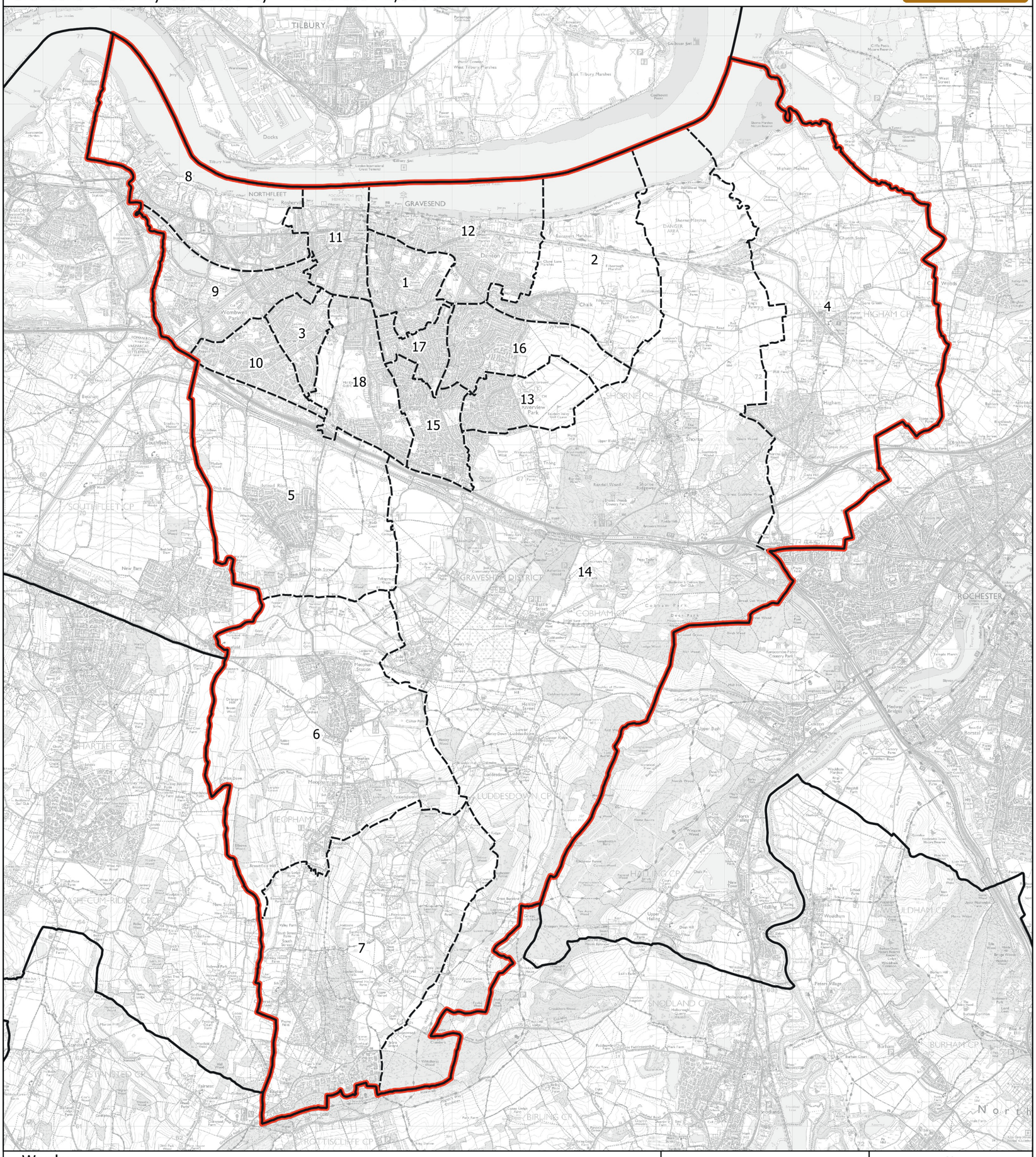

Wards:

1 Central
2 Chalk
3 Coldharbour
4 Higham
5 Istead Rise
6 Meopham North
7 Meopham South and Vigo
8 Northfleet North
9 Northfleet South
10 Painters Ash
11 Pelham
12 Riverside
13 Riverview
14 Shorne, Cobham and Luddesdown
15 Singlewell
16 Westcourt
17 Whitehill
18 Woodlands

Constituency
Local Authorities
Wards

N

0 0.8 1.6 km

© Crown copyright and database rights 2021 OS 100018289. You are permitted to use this data solely to enable you to respond to, or interact with, the organisation that provided you with the data. You are not permitted to copy, sub-licence, distribute or sell any of this data to third parties in any form. Third party rights to enforce the terms of this licence shall be reserved to OS.

Gravesham County Constituency

Boundary Commission for England - Initial Proposals for the South East Region

Guildford County Constituency - Electorate 71,367

Boundary Commission for England

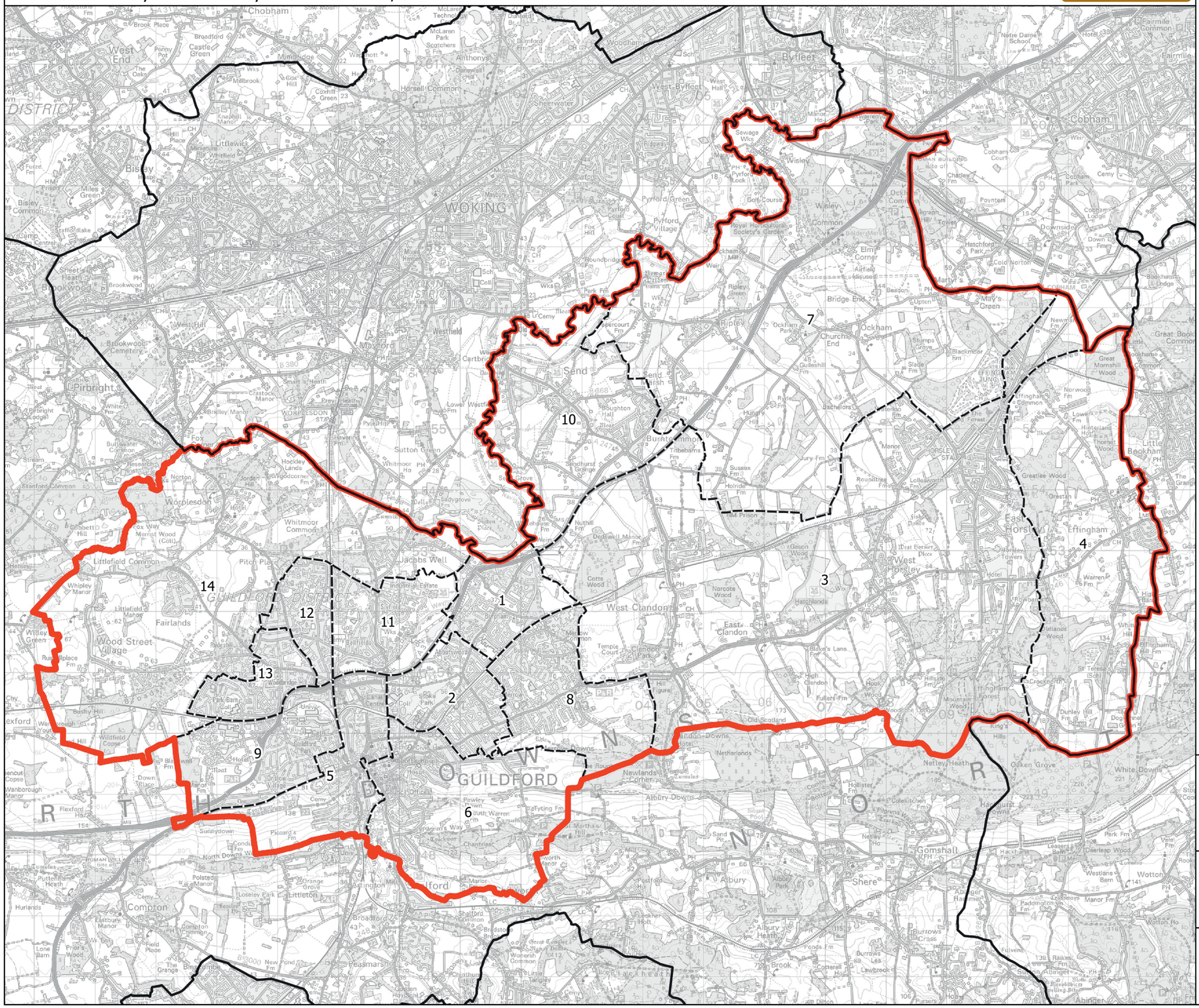

Wards:

1 Burpham
2 Christchurch
3 Clandon and Horsley
4 Effingham
5 Friary and St. Nicolas
6 Holy Trinity
7 Lovelace
8 Merrow
9 Onslow
10 Send
11 Stoke
12 Stoughton
13 Westborough
14 Worplesdon

Constituency
Local Authorities
Wards

0 0.9 1.8 km

N

© Crown copyright and database rights 2021 OS 100018289. You are permitted to use this data solely to enable you to respond to, or interact with, the organisation that provided you with the data. You are not permitted to copy, sub-licence, distribute or sell any of this data to third parties in any form. Third party rights to enforce the terms of this licence shall be reserved to OS.

Guildford County Constituency

Boundary Commission for England - Initial Proposals for the South East Region

Hailsham and Crowborough County Constituency - Electorate 70,015

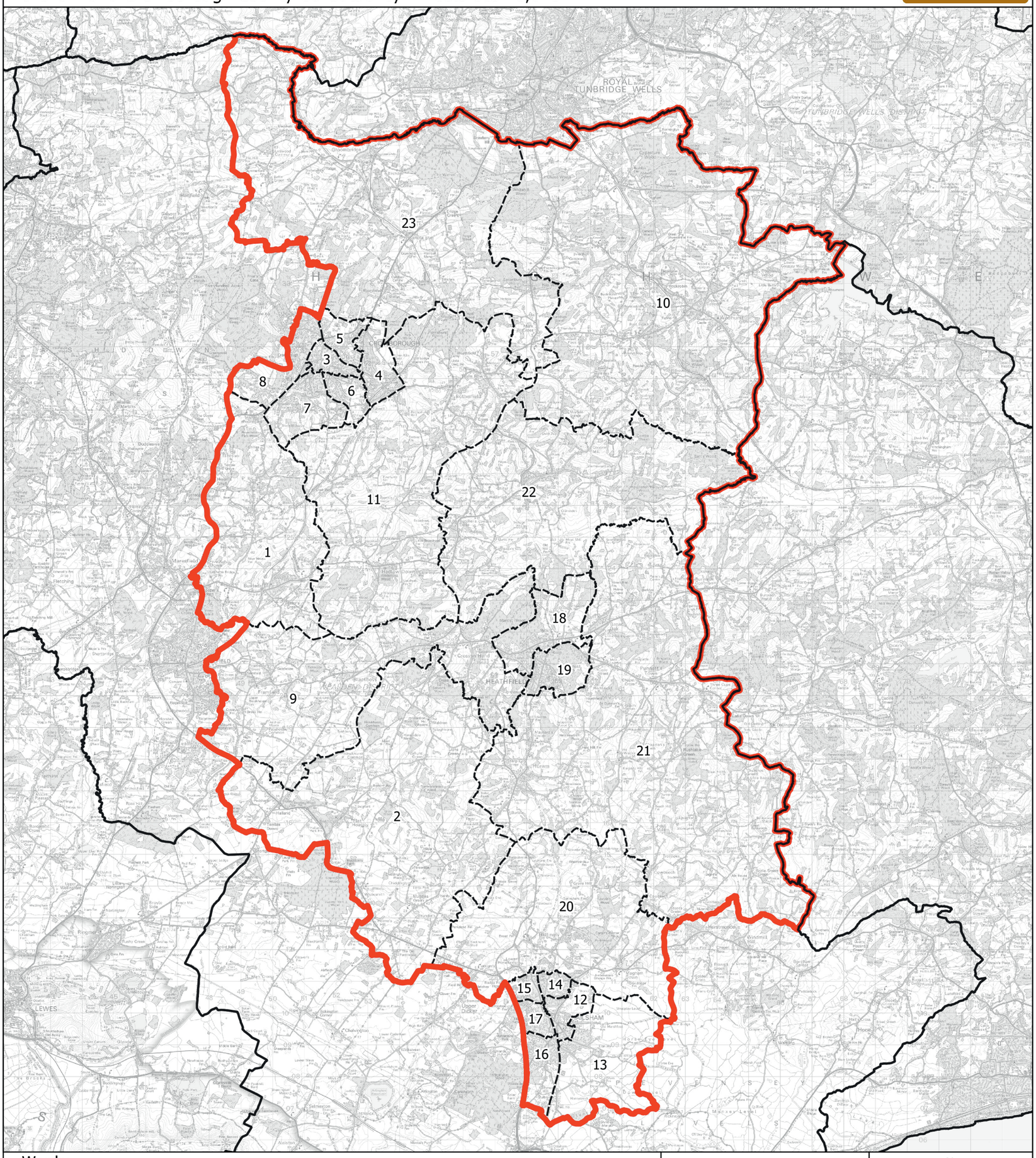

Wards:

1 Buxted
2 Chiddingly, East Hoathly & Waldron
3 Crowborough Central
4 Crowborough Jarvis Brook
5 Crowborough North
6 Crowborough South East
7 Crowborough South West
8 Crowborough St. Johns
9 Framfield & Cross-in-Hand
10 Frant & Wadhurst
11 Hadlow Down & Rotherfield
12 Hailsham Central
13 Hailsham East
14 Hailsham North
15 Hailsham North West
16 Hailsham South
17 Hailsham West
18 Heathfield North
19 Heathfield South
20 Hellingly
21 Horam & Punnetts Town
22 Mayfield & Five Ashes
23 Withyham

Constituency
Local Authorities
Wards

N

0 1 2 km

© Crown copyright and database rights 2021 OS 100018289. You are permitted to use this data solely to enable you to respond to, or interact with, the organisation that provided you with the data. You are not permitted to copy, sub-licence, distribute or sell any of this data to third parties in any form. Third party rights to enforce the terms of this licence shall be reserved to OS.

Hailsham and Crowborough County Constituency

Boundary Commission for England - Initial Proposals for the South East Region

Hastings and Rye County Constituency - Electorate 75,581

Boundary Commission for England

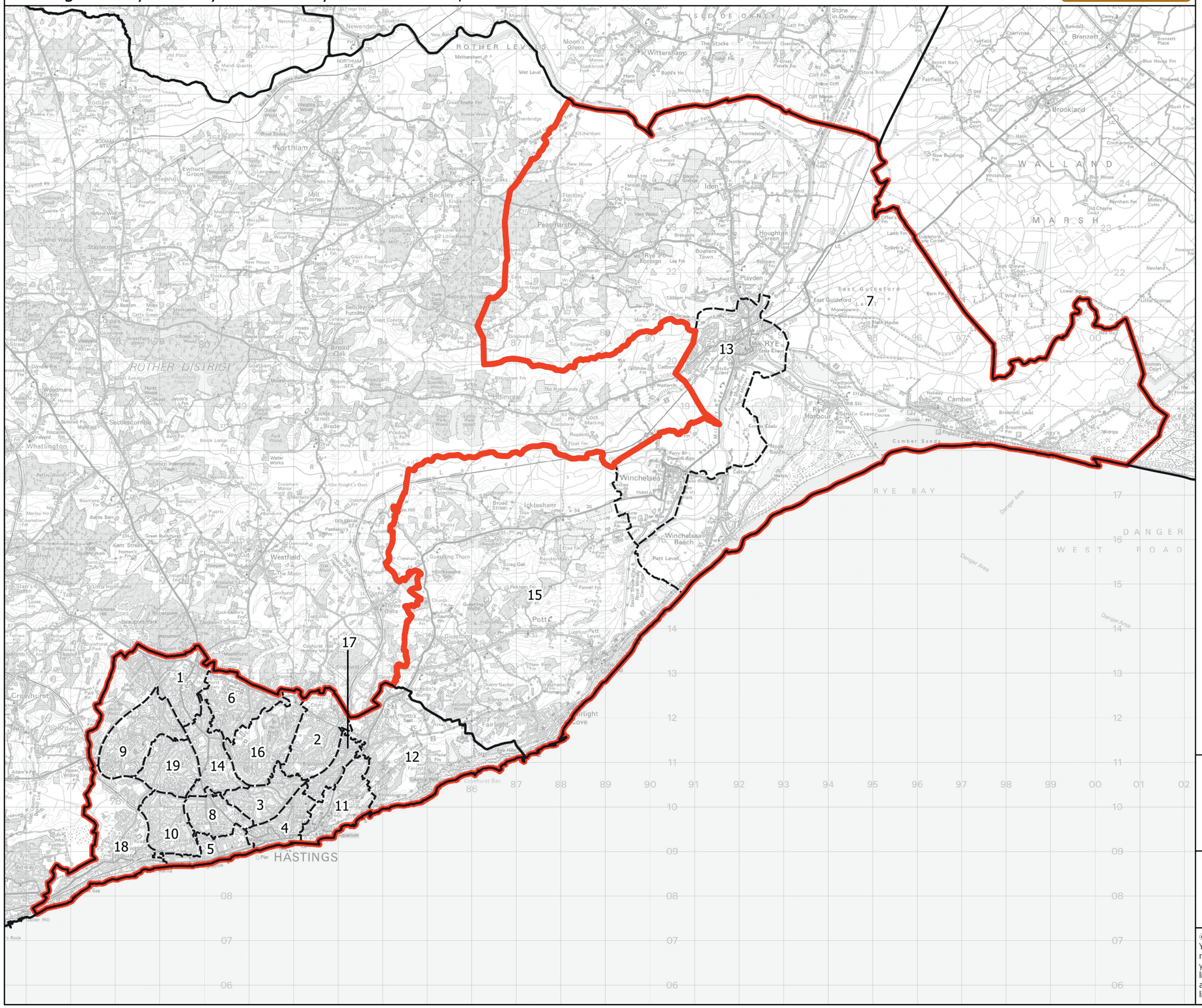

Wards:

1 Ashdown
2 Baird
3 Braybrooke
4 Castle
5 Central St. Leonards
6 Conquest
7 Eastern Rother
8 Gensing
9 Hollington
10 Maze Hill
11 Old Hastings
12 Ore
13 Rye & Winchelsea
14 Silverhill
15 Southern Rother
16 St. Helens
17 Tressell
18 West St. Leonards
19 Wishing Tree

Constituency
Local Authorities
Wards

0 1 2 km

N

© Crown copyright and database rights 2021 OS 100018289. You are permitted to use this data solely to enable you to respond to, or interact with, the organisation that provided you with the data. You are not permitted to copy, sub-licence, distribute or sell any of this data to third parties in any form. Third party rights to enforce the terms of this licence shall be reserved to OS.

Hastings and Rye County Constituency

Boundary Commission for England - Initial Proposals for the South East Region

Havant Borough Constituency - Electorate 72,766

Boundary Commission for England

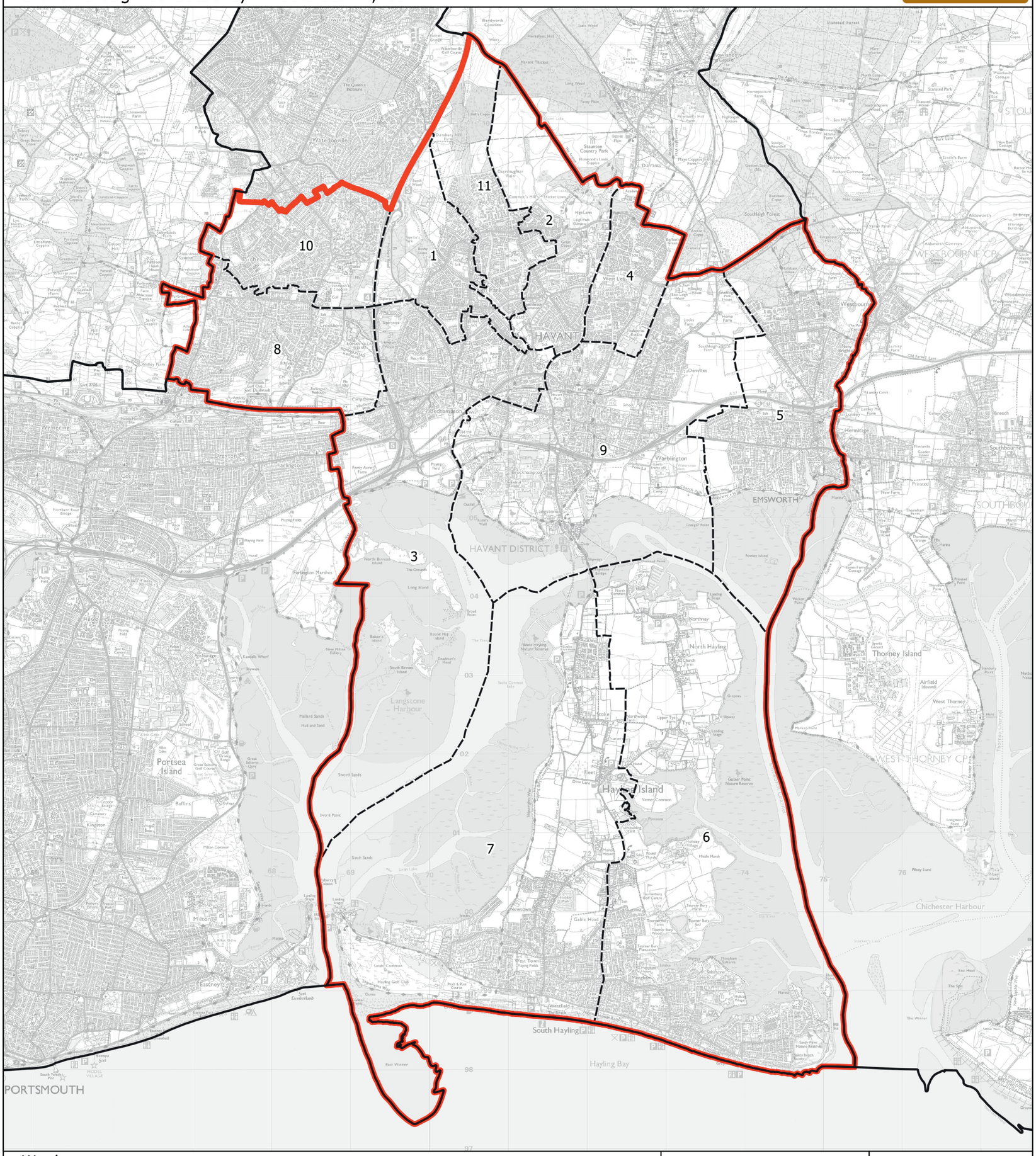

Wards:

1 Barncroft
2 Battins
3 Bedhampton
4 Bondfields
5 Emsworth
6 Hayling East
7 Hayling West
8 Purbrook
9 St. Faith's
10 Stakes
11 Warren Park

Constituency
Local Authorities
Wards

N

0 0.7 1.4 km

© Crown copyright and database rights 2021 OS 100018289. You are permitted to use this data solely to enable you to respond to, or interact with, the organisation that provided you with the data. You are not permitted to copy, sub-licence, distribute or sell any of this data to third parties in any form. Third party rights to enforce the terms of this licence shall be reserved to OS.

Havant Borough Constituency

Boundary Commission for England - Initial Proposals for the South East Region

Hedge End County Constituency - Electorate 76,902

Boundary Commission for England

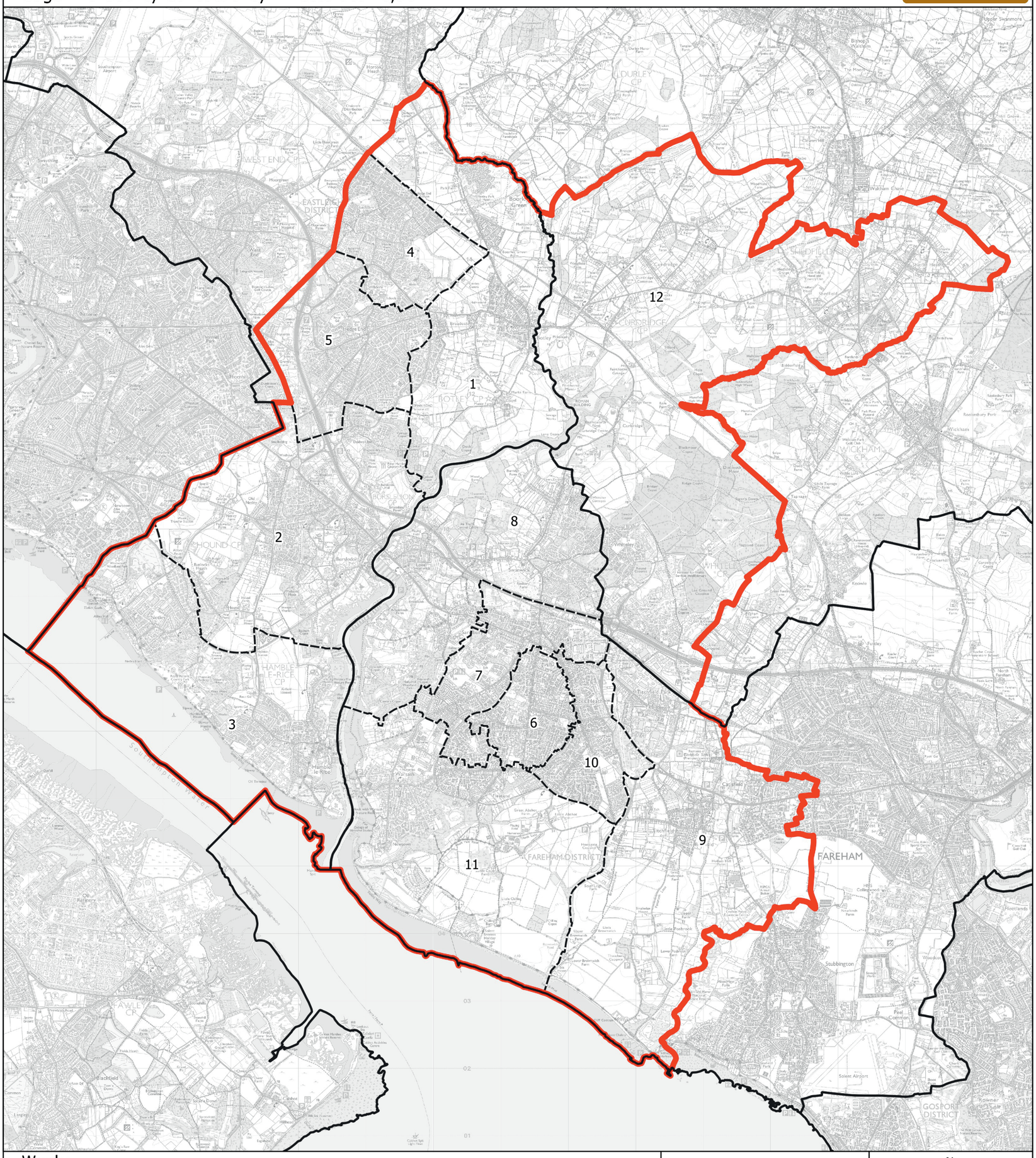

Wards:

1 Botley
2 Bursledon & Hound North
3 Hamble & Netley
4 Hedge End North
5 Hedge End South
6 Locks Heath
7 Park Gate
8 Sarisbury
9 Titchfield
10 Titchfield Common
11 Warsash
12 Whiteley & Shedfield

Constituency
Local Authorities
Wards

N

0 0.8 1.6 km

© Crown copyright and database rights 2021 OS 100018289. You are permitted to use this data solely to enable you to respond to, or interact with, the organisation that provided you with the data. You are not permitted to copy, sub-licence, distribute or sell any of this data to third parties in any form. Third party rights to enforce the terms of this licence shall be reserved to OS.

Hedge End County Constituency

Boundary Commission for England - Initial Proposals for the South East Region

Henley County Constituency - Electorate 70,626

Boundary Commission for England

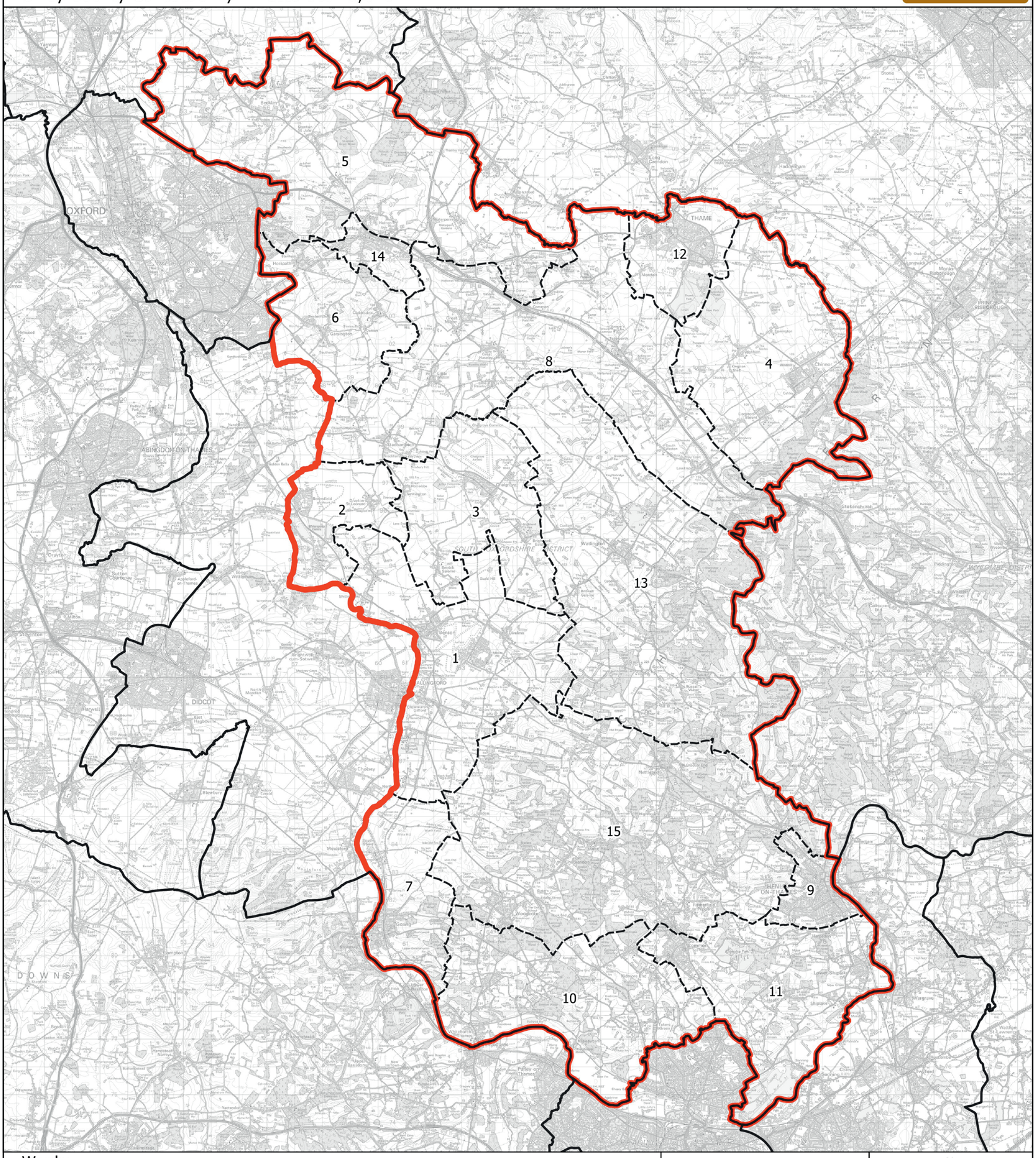

Wards:

1 Benson & Crowmarsh
2 Berinsfield
3 Chalgrove
4 Chinnor
5 Forest Hill & Holton
6 Garsington & Horspath
7 Goring
8 Haseley Brook
9 Henley-on-Thames
10 Kidmore End & Whitchurch
11 Sonning Common
12 Thame
13 Watlington
14 Wheatley
15 Woodcote & Rotherfield

Constituency
Local Authorities
Wards

N

0 2 4 km

© Crown copyright and database rights 2021 OS 100018289. You are permitted to use this data solely to enable you to respond to, or interact with, the organisation that provided you with the data. You are not permitted to copy, sub-licence, distribute or sell any of this data to third parties in any form. Third party rights to enforce the terms of this licence shall be reserved to OS.

Henley County Constituency

Boundary Commission for England - Initial Proposals for the South East Region

High Wycombe County Constituency - Electorate 71,769

Boundary Commission for England

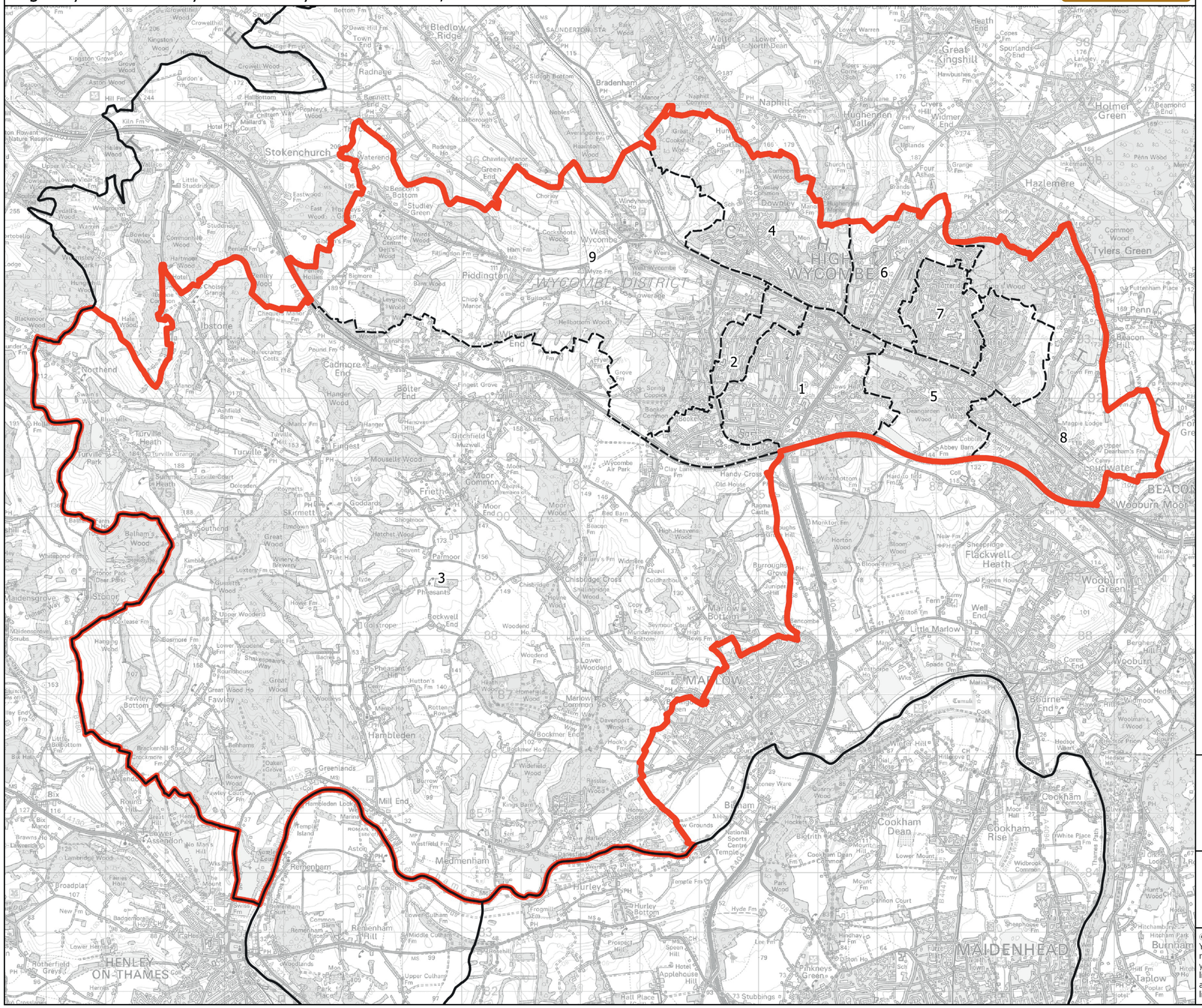

Wards:

1 Abbey
2 Booker, Cressex and Castlefield
3 Chiltern Villages
4 Downley
5 Ryemead and Micklefield
6 Terriers and Amersham Hill
7 Totteridge and Bowerdean
8 Tylers Green and Loudwater
9 West Wycombe

Constituency
Local Authorities
Wards

0 0.9 1.8 km

N

© Crown copyright and database rights 2021 OS 100018289. You are permitted to use this data solely to enable you to respond to, or interact with, the organisation that provided you with the data. You are not permitted to copy, sub-licence, distribute or sell any of this data to third parties in any form. Third party rights to enforce the terms of this licence shall be reserved to OS.

High Wycombe County Constituency

Boundary Commission for England - Initial Proposals for the South East Region

Horsham County Constituency - Electorate 76,981

Boundary Commission for England

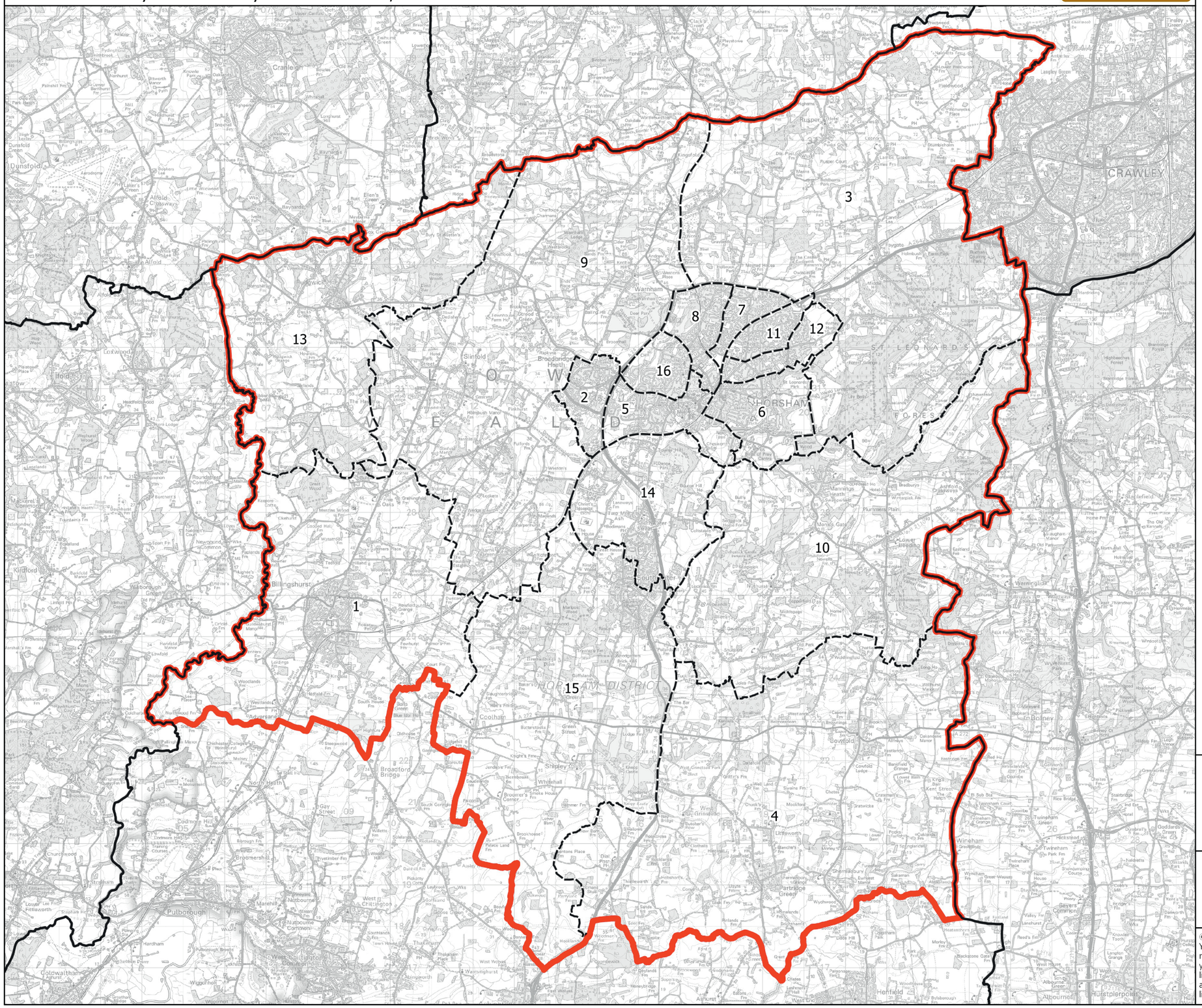
1
2
3
4
5
6
7
8
9
10
11
12
13
14
15
16
CRAWLEY
HORSHAM
Billingshurst
Warnham
Rusper
Cranleigh
Rudgwick
Broadbridge Heath
Slinfold
Coolham
Shipley
Bolney
Cowfold
Partridge Green
Wineham
Henfield
Pulborough
Broadford Bridge
Billingshurst
Lower Beeding
Southwater
Mannings Heath
Christ's Hospital
Ifield
Langley Green
Maplehurst
Ashington
Albourne
Hurstpierpoint
Twineham
Bramber
Steyning
Washington
Storrington
Thakeham
Ashurst
Wiston
Ashington
Sayers Common
Newbridge
Ashington
Ashington
Ashington

Boundary Commission for England - Initial Proposals for the South East Region

Hove and Brighton West Borough Constituency - Electorate 73,726

Boundary Commission for England

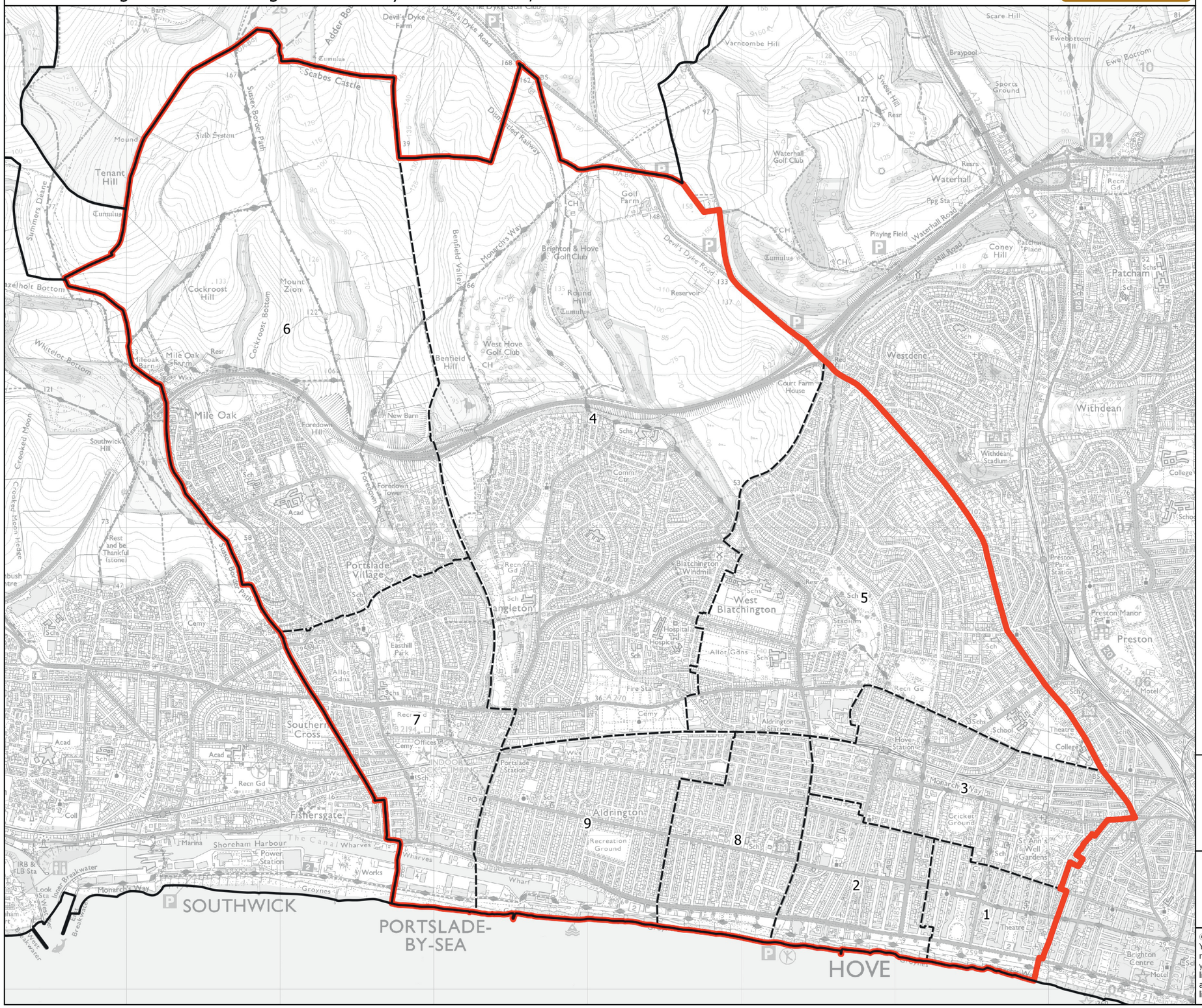
6
4
5
7
9
8
3
2
1
SOUTHWICK
PORTSLADE-BY-SEA
HOVE
Mile Oak
Portslade Village
Southern Cross
Fishersgate
Aldrington
West Blatchington
Hangleton
Westdene
Withdean
Patcham
Waterhall
Preston
Brighton & Hove Golf Club
West Hove Golf Club
Shoreham Harbour
Scabes Castle
Tenant Hill
Cockroost Hill
Mount Zion
Benfield Hill
Round Hill
Coney Hill
Varncombe Hill
Devil's Dyke Road
Monarch's Way
Waterhall Road
Hove Station
Aldrington Station
Portslade Station
Preston Park Station
Brighton Centre
Withdean Stadium
Court Farm House
Blatchington Windmill
Southwick Hill
Foredown Hill
Foredown Tower
Easthill Park
Preston Manor
St Ann's Well Gardens
Cricket Ground
Recreation Ground
Playing Field
Sports Ground
Golf Farm
Reservoir
Comm Ctr
Hospital
Cemy
Recn Gd
Acad
Coll
College
Theatre
Marina
Wharves
Groynes
Power Station
Works
Fire Sta
Allot Gdns
Schs
Sch
Stadium
Motel
Resr
Tumulus
Mound
Field System
Adder Bo
Susex Border Path
Downlands Railway
Benfield Valley
Summers Deane
Hazelholt Bottom
Whitelot Bottom
Cockroost Bottom
Crooked Moon
Crooked Moon Hedge
Rest and be Thankful (stone)
Ewebottom Hill
Ewe Bottom
Scare Hill
Braypool
Sweat Hill
Coney Hill
Red Hill
Foredown Road
Inner Breakwater
Outer Breakwater
The Canal
The Green
Monarch's Way
Barn
Mileoak Barn
Mile Oak Farm
New Barn
Devil's Dyke Farm
Waterhall Golf Club
Brighton & Hove Golf Club
Fatcham Place
Preston Manor
Withdean Stadium
Recreation Ground
Cricket Ground
Sports Ground
Playing Field
Hospital
Theatre
College
School
Motel
Brighton Centre
Aldrington Station
Hove Station
Preston Park Station
Portslade Station
Fire Sta
Allot Gdns
Cemy
Recn Gd
Acad
Coll
Schs
Sch
Stadium

Boundary Commission for England - Initial Proposals for the South East Region

Lewes County Constituency - Electorate 71,204

Boundary Commission for England

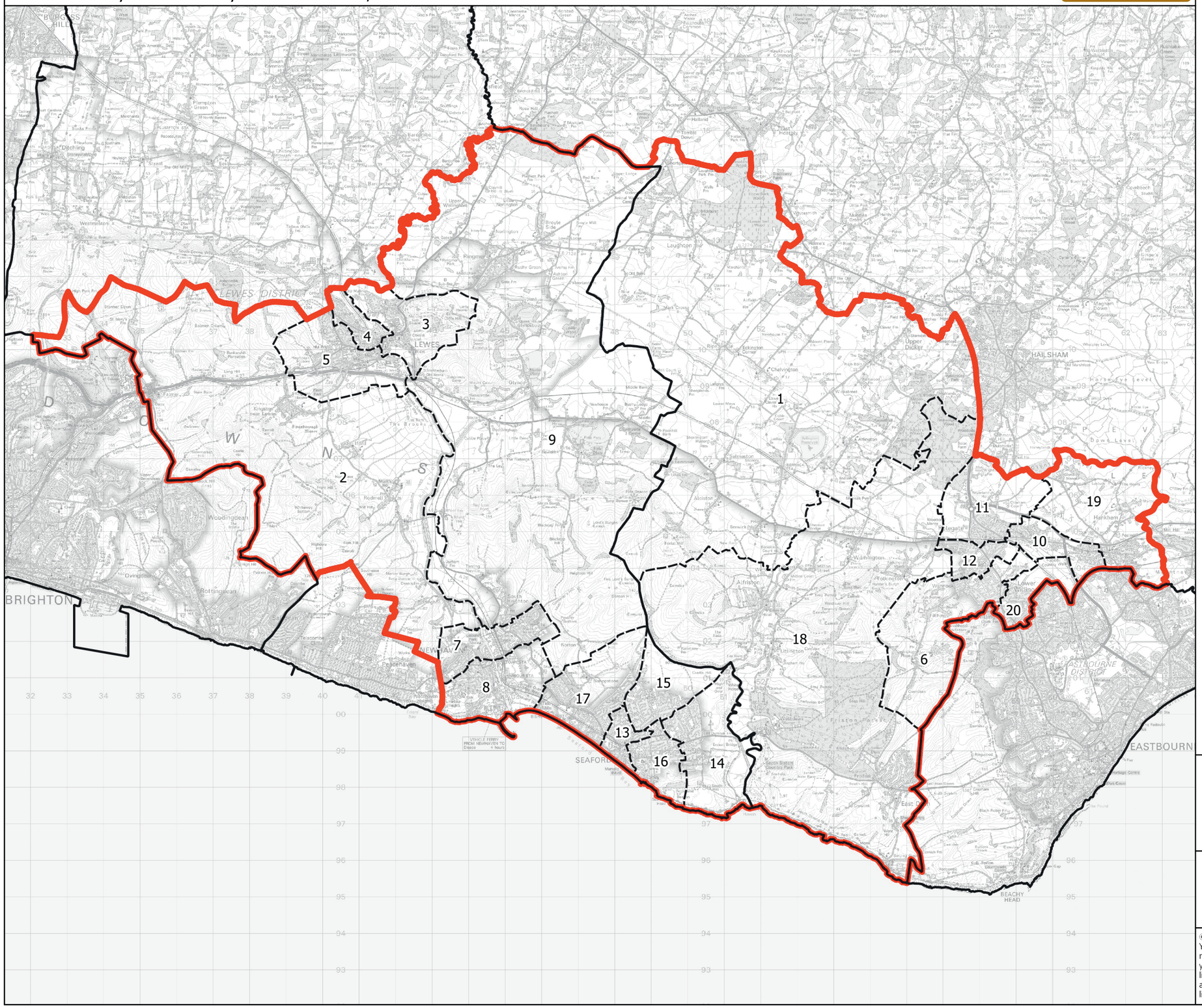

Wards:

1 Arlington
2 Kingston
3 Lewes Bridge
4 Lewes Castle
5 Lewes Priory
6 Lower Willingdon
7 Newhaven North
8 Newhaven South
9 Ouse Valley & Ringmer
10 Polegate Central
11 Polegate North
12 Polegate South & Willingdon Watermill
13 Seaford Central
14 Seaford East
15 Seaford North
16 Seaford South
17 Seaford West
18 South Downs
19 Stone Cross
20 Upper Willingdon

Constituency
Local Authorities
Wards

0 1 2 km

N

© Crown copyright and database rights 2021 OS 100018289. You are permitted to use this data solely to enable you to respond to, or interact with, the organisation that provided you with the data. You are not permitted to copy, sub-licence, distribute or sell any of this data to third parties in any form. Third party rights to enforce the terms of this licence shall be reserved to OS.

Lewes County Constituency

Boundary Commission for England - Initial Proposals for the South East Region

Maidenhead County Constituency - Electorate 73,463

Boundary Commission for England

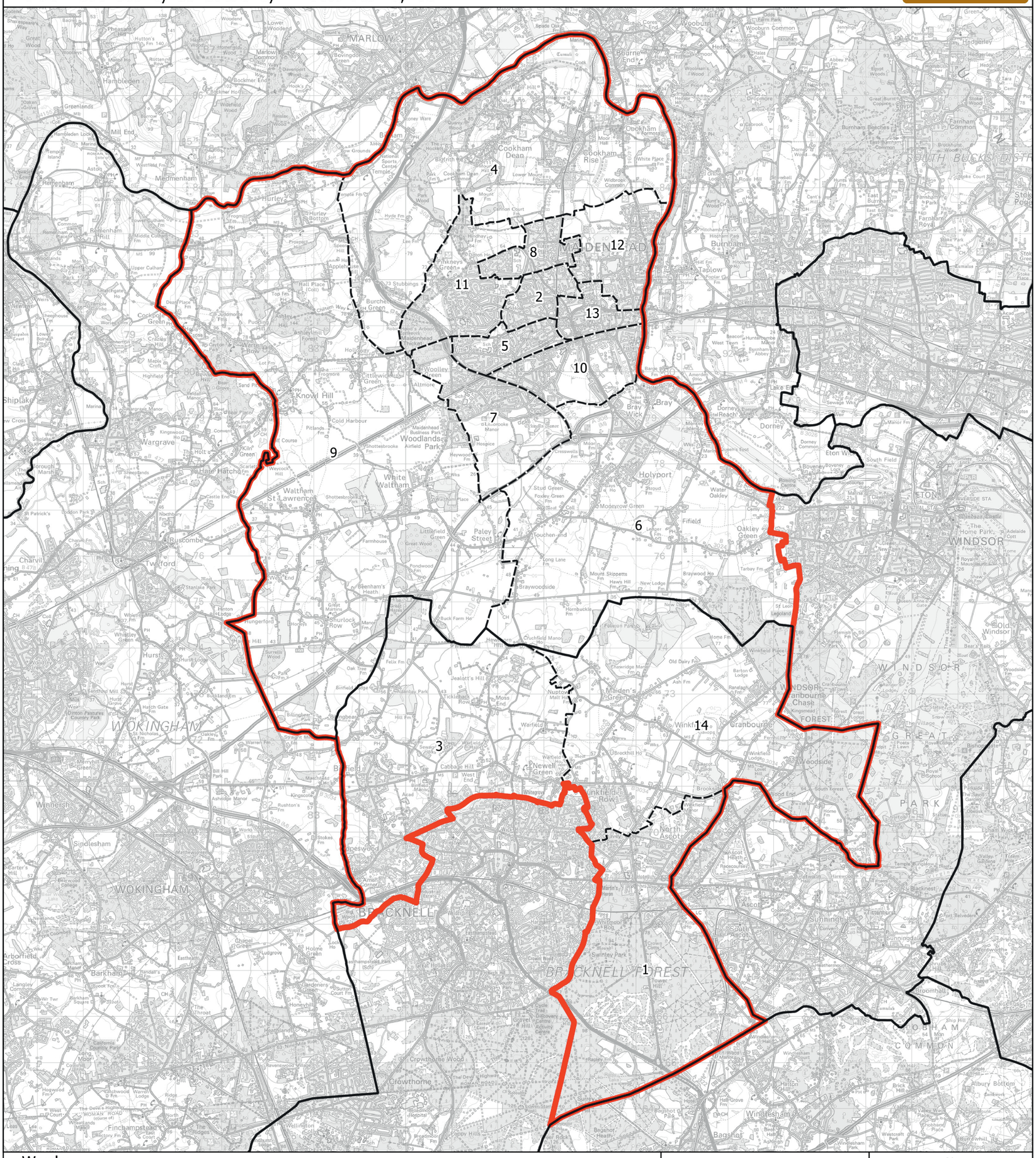

Wards:

1 Ascot
2 Belmont
3 Binfield with Warfield
4 Bisham & Cookham
5 Boyn Hill
6 Bray
7 Cox Green
8 Furze Platt
9 Hurley & Walthams
10 Oldfield
11 Pinkneys Green
12 Riverside
13 St. Mary's
14 Winkfield and Cranbourne

Constituency
Local Authorities
Wards

N

0 1 2 km

© Crown copyright and database rights 2021 OS 100018289. You are permitted to use this data solely to enable you to respond to, or interact with, the organisation that provided you with the data. You are not permitted to copy, sub-licence, distribute or sell any of this data to third parties in any form. Third party rights to enforce the terms of this licence shall be reserved to OS.

Maidenhead County Constituency

Boundary Commission for England - Initial Proposals for the South East Region

Maidstone and Malling County Constituency - Electorate 74,685

Boundary Commission for England

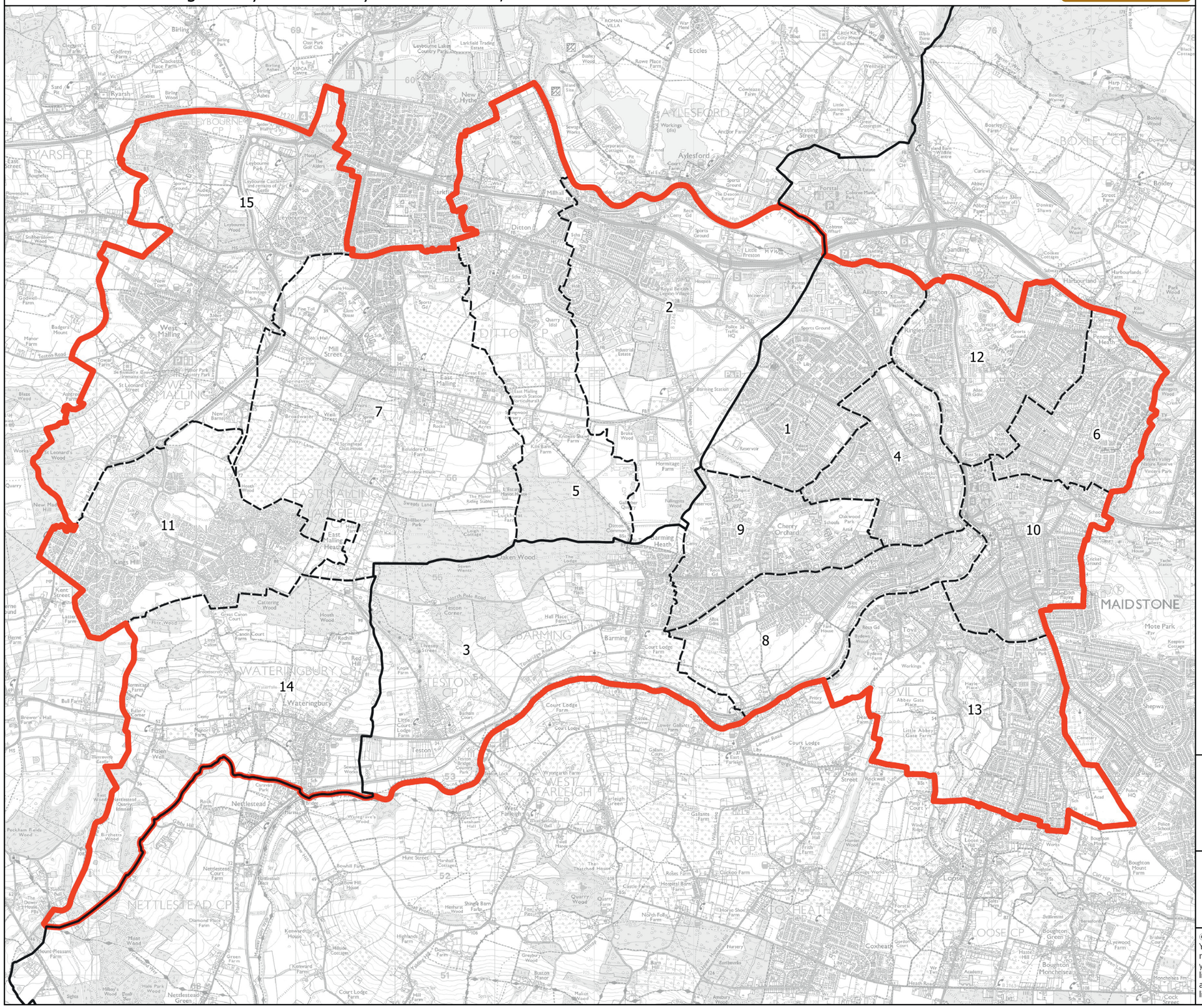

Wards:

1 Allington
2 Aylesford South
3 Barming and Teston
4 Bridge
5 Ditton
6 East
7 East Malling
8 Fant
9 Heath
10 High Street
11 Kings Hill
12 North
13 South
14 Wateringbury
15 West Malling and Leybourne

Constituency
Local Authorities
Wards

0 0.5 1 km

N

© Crown copyright and database rights 2021 OS 100018289. You are permitted to use this data solely to enable you to respond to, or interact with, the organisation that provided you with the data. You are not permitted to copy, sub-licence, distribute or sell any of this data to third parties in any form. Third party rights to enforce the terms of this licence shall be reserved to OS.

Maidstone and Malling County Constituency

Boundary Commission for England - Initial Proposals for the South East Region

Marlow and South Buckinghamshire County Constituency - Electorate 70,312

Boundary Commission for England

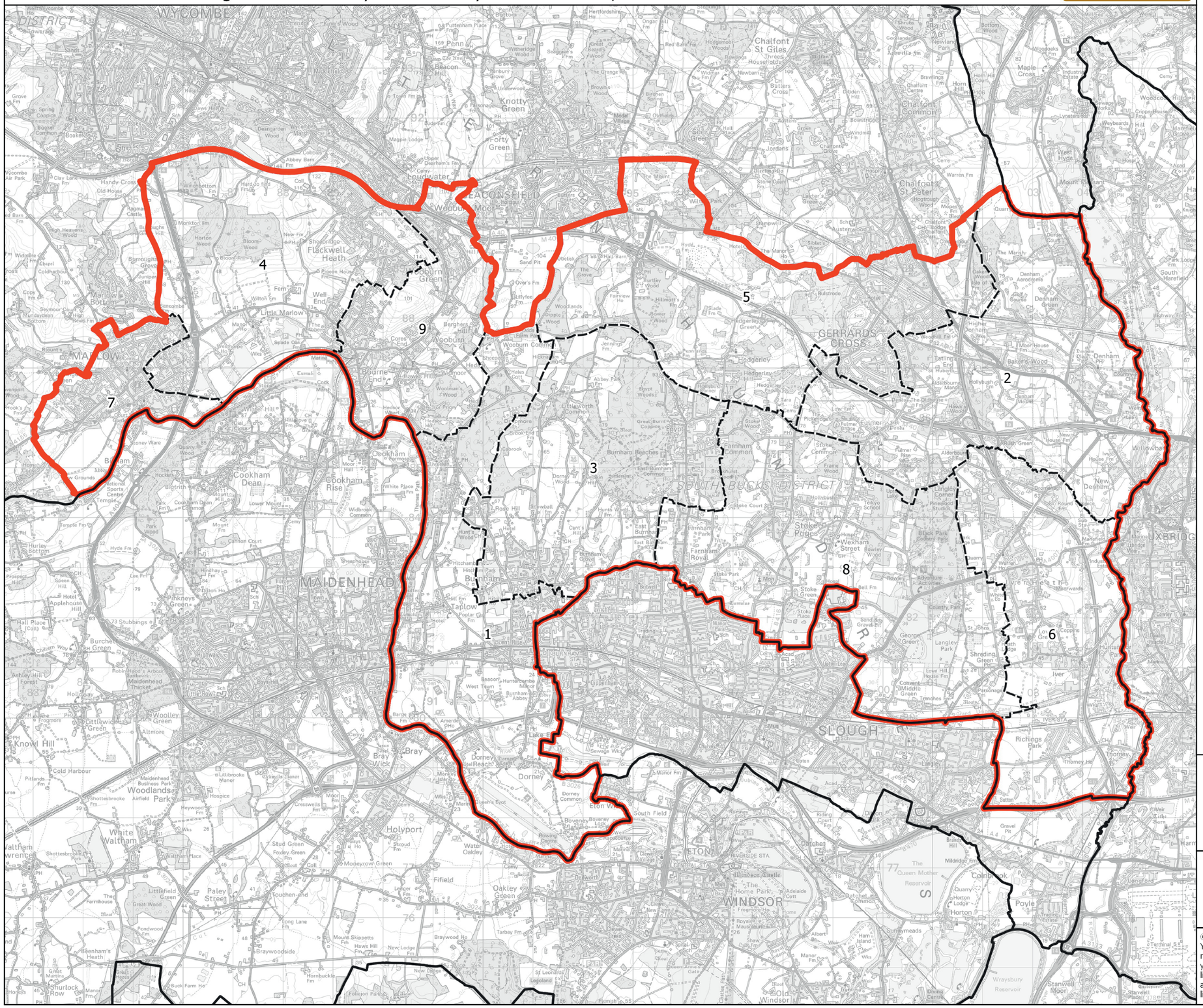

Wards:

1 Cliveden
2 Denham
3 Farnham Common and Burnham Beeches
4 Flackwell Heath, Little Marlow and Marlow South East
5 Gerrards Cross
6 Iver
7 Marlow
8 Stoke Poges and Wexham
9 The Wooburns, Bourne End and Hedsor

Constituency
Local Authorities
Wards

0 1 2 km

N

© Crown copyright and database rights 2021 OS 100018289. You are permitted to use this data solely to enable you to respond to, or interact with, the organisation that provided you with the data. You are not permitted to copy, sub-licence, distribute or sell any of this data to third parties in any form. Third party rights to enforce the terms of this licence shall be reserved to OS.

Marlow and South Buckinghamshire County Constituency

Boundary Commission for England - Initial Proposals for the South East Region

Mid Berkshire County Constituency - Electorate 69,999

Boundary Commission for England

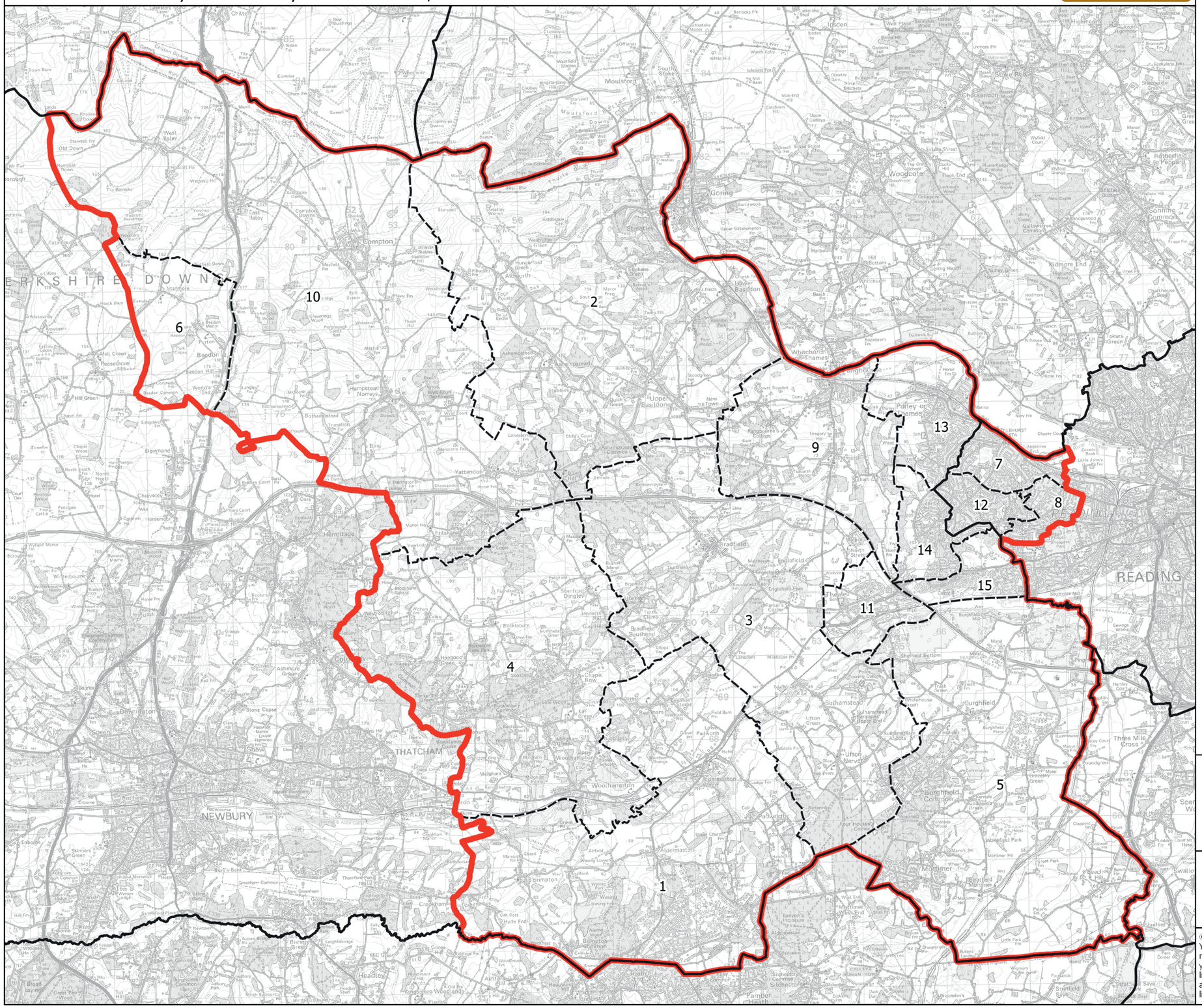
1
2
3
4
5
6
7
8
9
10
11
12
13
14
15
NEWBURY
THATCHAM
READING
Goring
Woodcote
Whitchurch-on-Thames
Purley on Thames
Pangbourne
Tilehurst
Burghfield
Mortimer
Aldermaston
Bradfield
Theale
Sulhamstead
Upper Basildon
Lower Basildon
Streatley
Moulsford
Compton
Hermitage
Yattendon
Woolhampton
Padworth
Burghfield Common
Three Mile Cross
Sonning Common
Chiveley
Downnand
Hampstead Norreys
Bucklebury
Stanford Dingley
Bradfield Southend
Chapel Row
Stratfield Saye
Sheffield Bottom
Upton Nervet
Kidmore End
Emmbrook
Woodley
Calcot
Tilehurst
Purley on Thames
Burghfield Common
Mortimer West End
Silchester
Stratfield Saye
Farley Hill
Swallowfield
Shinfield
Spencers Wood
Three Mile Cross
Grazeley
Mortimer
Burghfield
Sulhamstead
Theale
Bradfield
Aldermaston
Woolhampton
Padworth

Boundary Commission for England - Initial Proposals for the South East Region

Mid Sussex County Constituency - Electorate 72,255

Boundary Commission for England

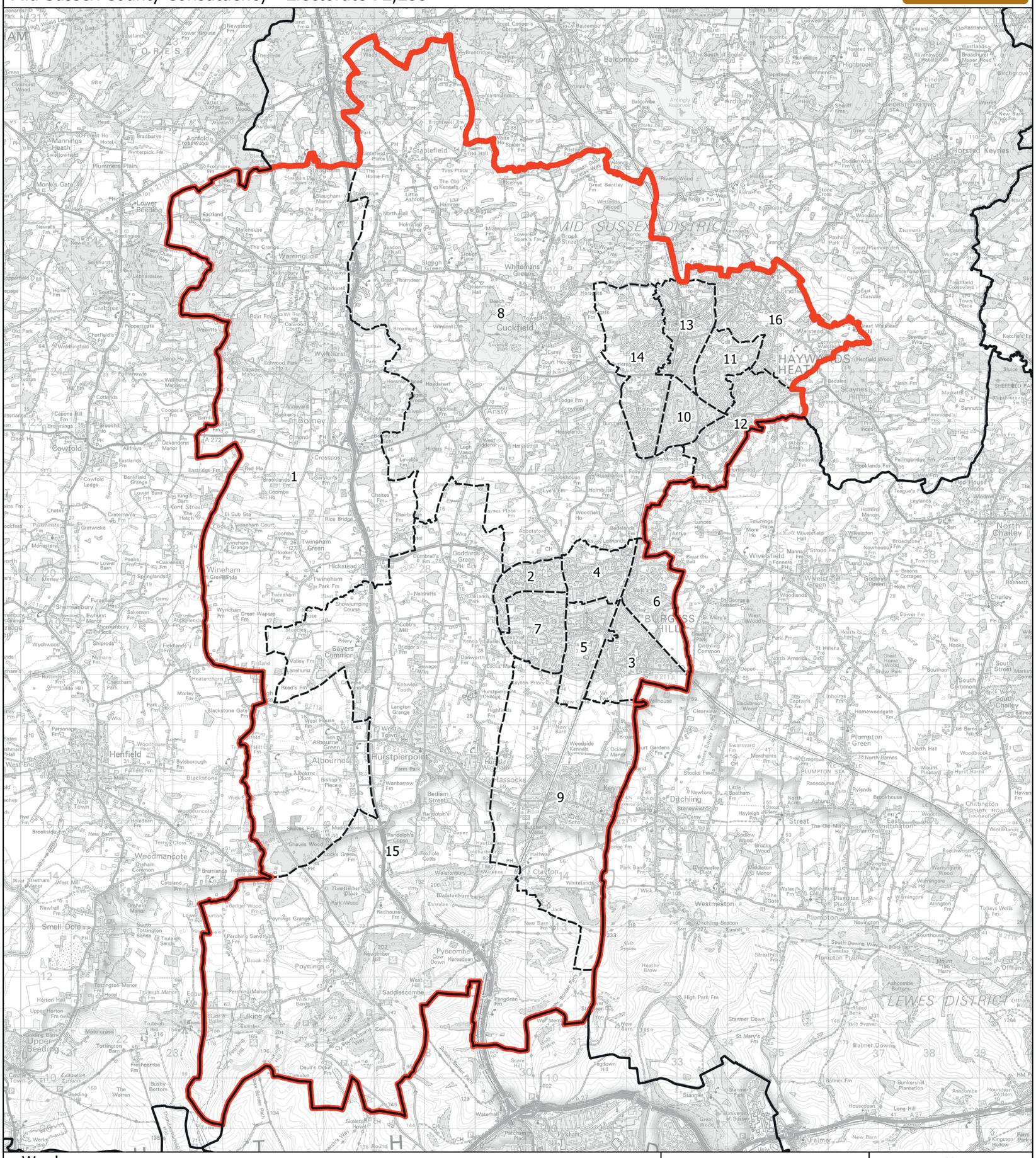

Wards:

1 Bolney
2 Burgess Hill Dunstall
3 Burgess Hill Franklands
4 Burgess Hill Leylands
5 Burgess Hill Meeds
6 Burgess Hill St. Andrews
7 Burgess Hill Victoria
8 Cuckfield
9 Hassocks
10 Haywards Heath Ashenground
11 Haywards Heath Bentswood
12 Haywards Heath Franklands
13 Haywards Heath Heath
14 Haywards Heath Lucastes
15 Hurstpierpoint and Downs
16 Lindfield

Constituency
Local Authorities
Wards

N

0 1 2 km

© Crown copyright and database rights 2021 OS 100018289. You are permitted to use this data solely to enable you to respond to, or interact with, the organisation that provided you with the data. You are not permitted to copy, sub-licence, distribute or sell any of this data to third parties in any form. Third party rights to enforce the terms of this licence shall be reserved to OS.

Mid Sussex County Constituency

Boundary Commission for England - Initial Proposals for the South East Region

Milton Keynes Borough Constituency - Electorate 76,708

Boundary Commission for England

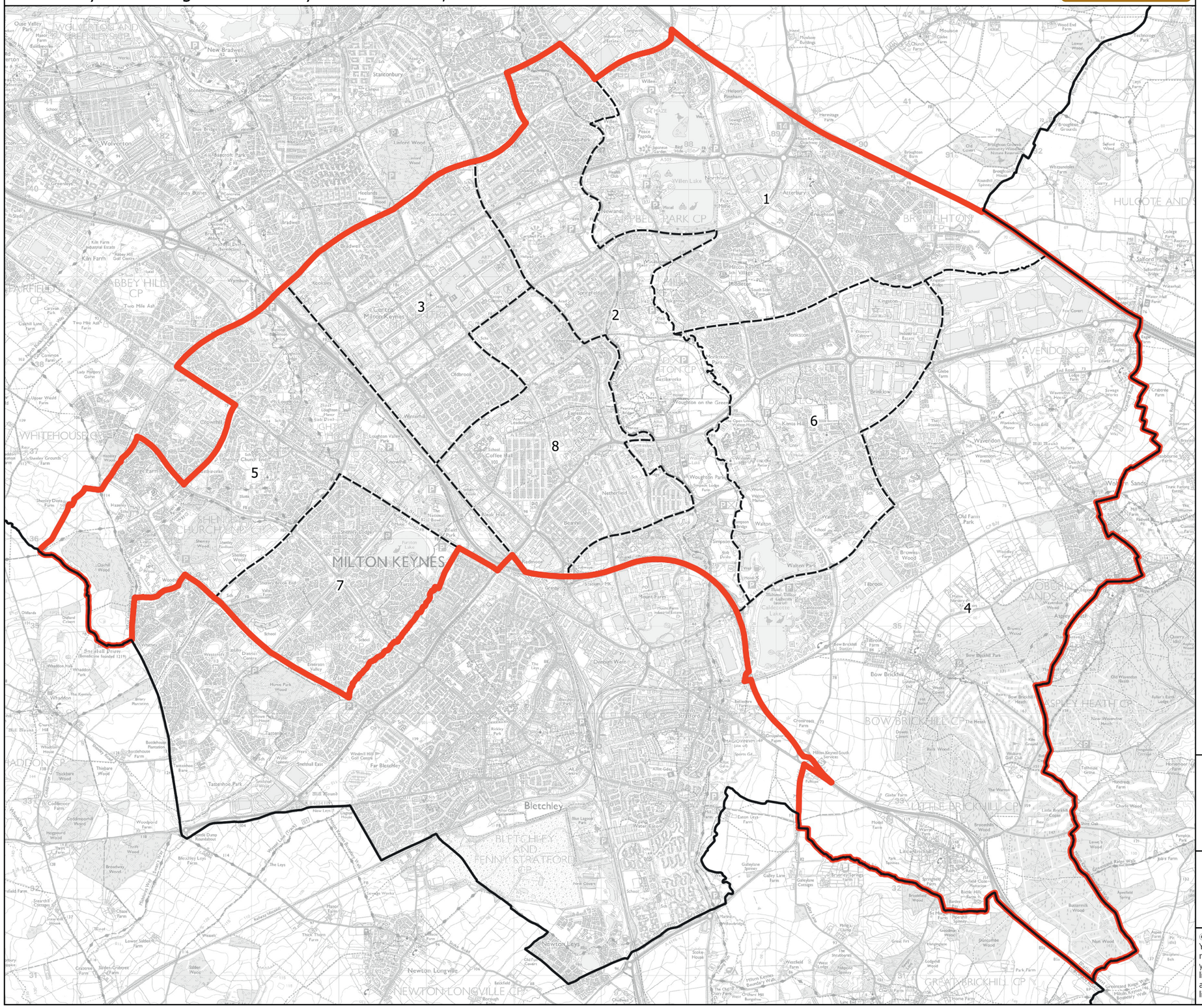

Wards:

1 Broughton
2 Campbell Park & Old Woughton
3 Central Milton Keynes
4 Danesborough & Walton
5 Loughton & Shenley
6 Monkston
7 Shenley Brook End
8 Woughton & Fishermead

© Crown copyright and database rights 2021 OS 100018289. You are permitted to use this data solely to enable you to respond to, or interact with, the organisation that provided you with the data. You are not permitted to copy, sub-licence, distribute or sell any of this data to third parties in any form. Third party rights to enforce the terms of this licence shall be reserved to OS.

Milton Keynes Borough Constituency

Boundary Commission for England - Initial Proposals for the South East Region

Newbury County Constituency - Electorate 71,631

Boundary Commission for England

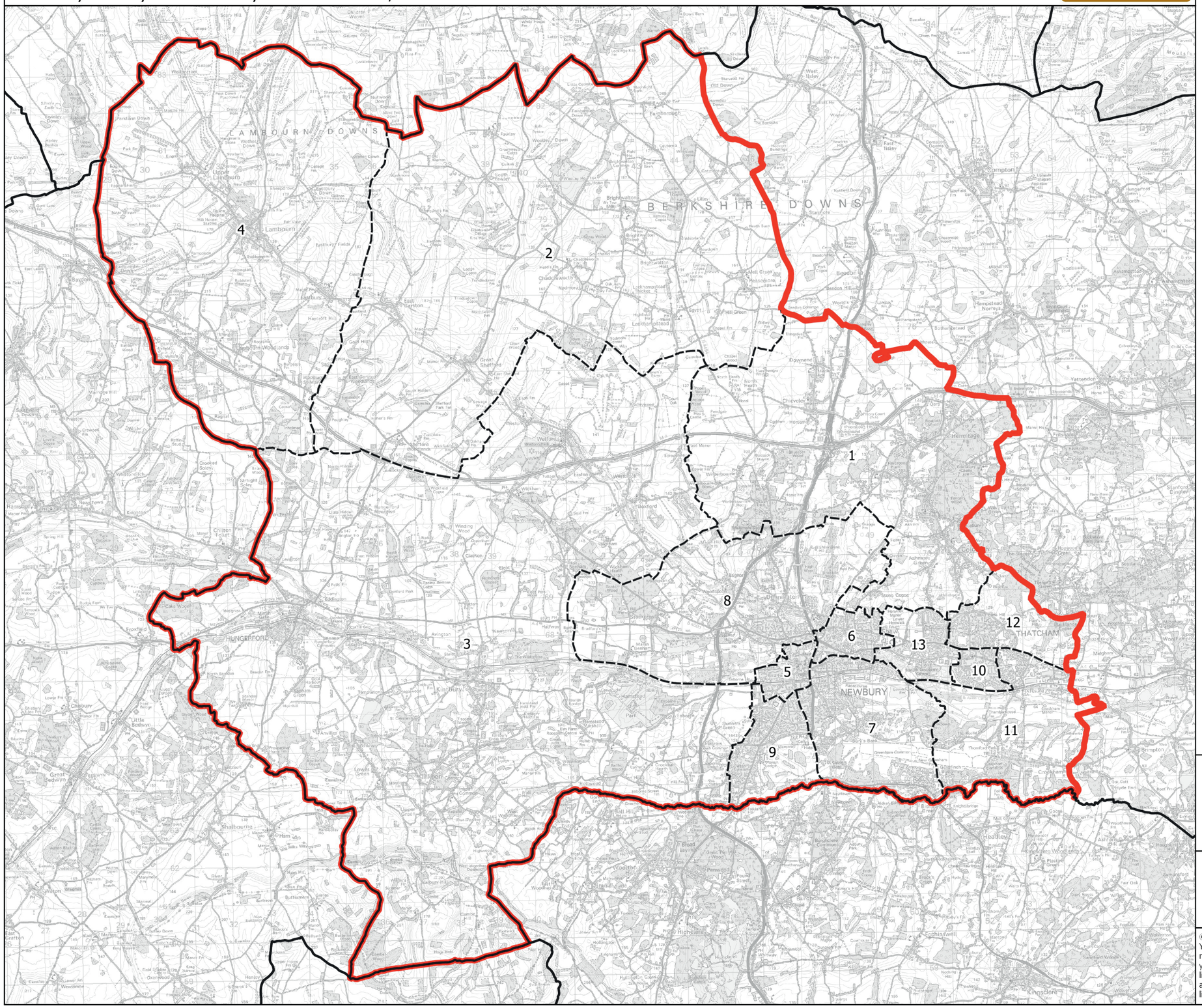

Wards:

1 Chieveley & Cold Ash
2 Downlands (Part)
3 Hungerford & Kintbury
4 Lambourn
5 Newbury Central
6 Newbury Clay Hill
7 Newbury Greenham
8 Newbury Speen
9 Newbury Wash Common
10 Thatcham Central
11 Thatcham Colthrop & Crookham
12 Thatcham North East
13 Thatcham West

Constituency
Local Authorities
Wards

0 1 2 km

N

© Crown copyright and database rights 2021 OS 100018289. You are permitted to use this data solely to enable you to respond to, or interact with, the organisation that provided you with the data. You are not permitted to copy, sub-licence, distribute or sell any of this data to third parties in any form. Third party rights to enforce the terms of this licence shall be reserved to OS.

Newbury County Constituency

Boundary Commission for England - Initial Proposals for the South East Region

Newport Pagnell County Constituency - Electorate 70,620

Boundary Commission for England

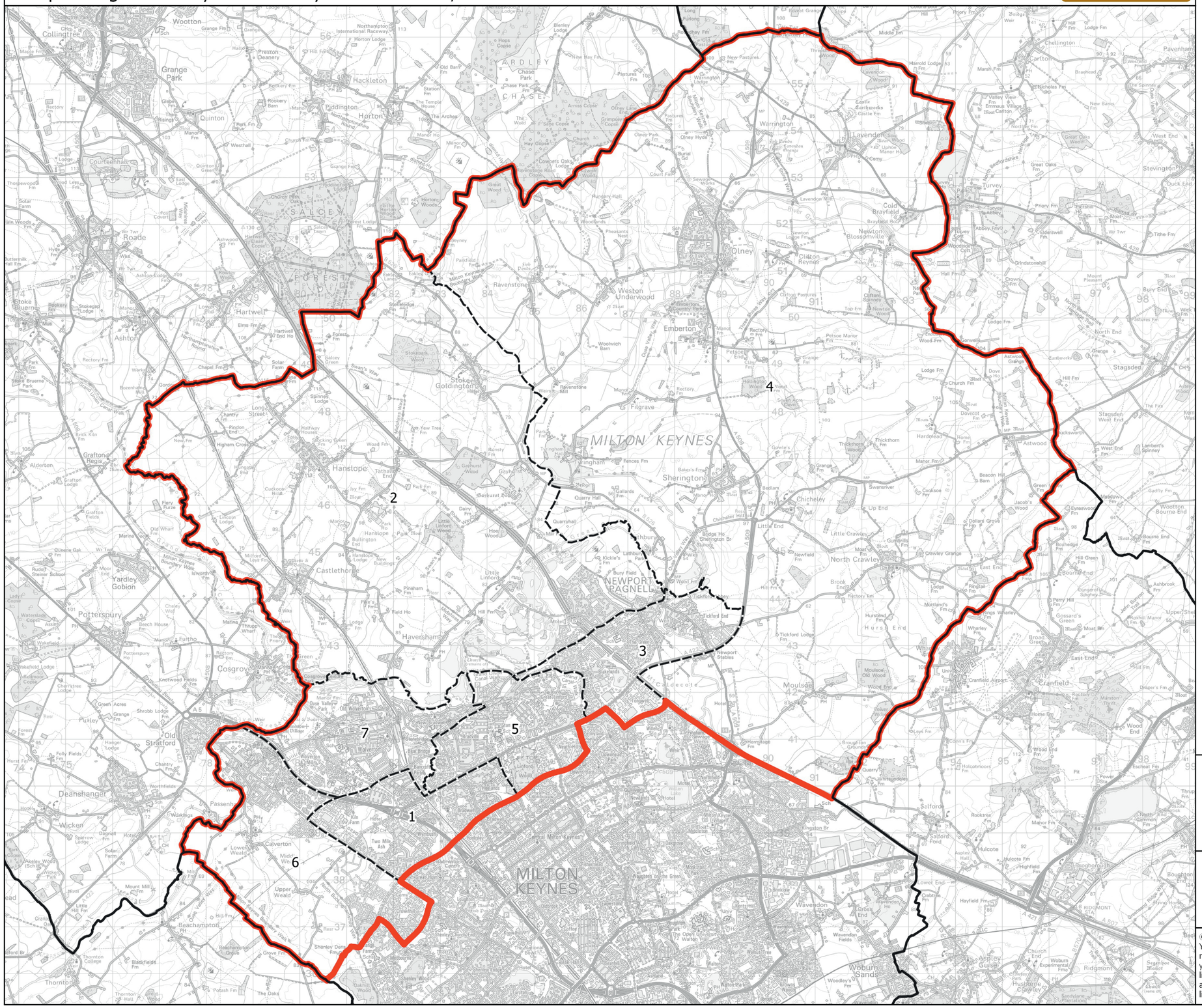

Wards:

1 Bradwell
2 Newport Pagnell North & Hanslope
3 Newport Pagnell South
4 Olney
5 Stantonbury
6 Stony Stratford
7 Wolverton

Constituency
Local Authorities
Wards

0 1 2 km

N

© Crown copyright and database rights 2021 OS 100018289. You are permitted to use this data solely to enable you to respond to, or interact with, the organisation that provided you with the data. You are not permitted to copy, sub-licence, distribute or sell any of this data to third parties in any form. Third party rights to enforce the terms of this licence shall be reserved to OS.

Newport Pagnell County Constituency

Boundary Commission for England - Initial Proposals for the South East Region

North East Hampshire County Constituency - Electorate 74,638

Boundary Commission for England

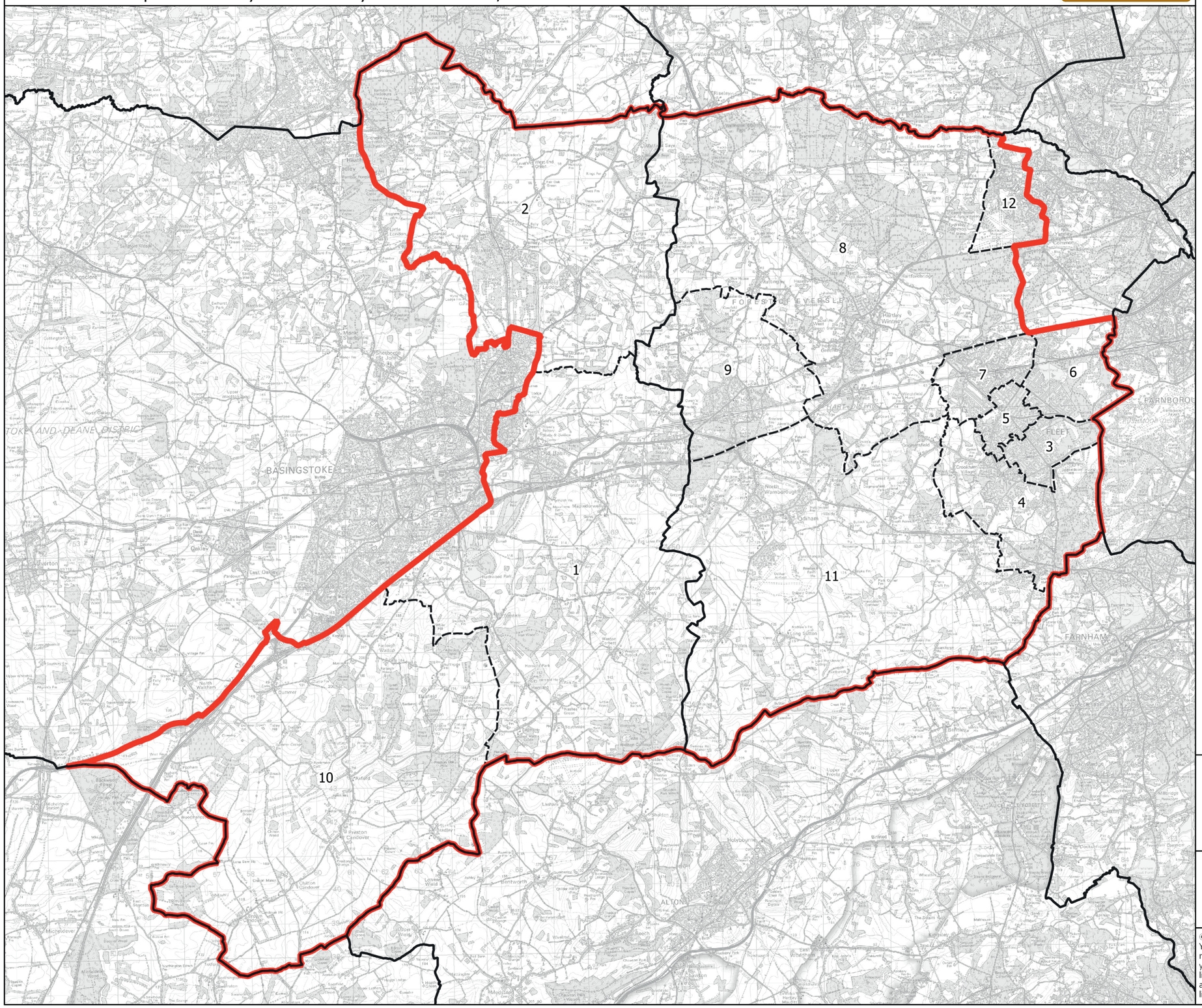

Wards:

1 Basing & Upton Grey
2 Bramley
3 Crookham East
4 Crookham West and Ewshot
5 Fleet Central
6 Fleet East
7 Fleet West
8 Hartley Wintney
9 Hook
10 Oakley & The Candovers (Part)
11 Odiham
12 Yateley West

Constituency
Local Authorities
Wards

0 1 2 km

N

© Crown copyright and database rights 2021 OS 100018289. You are permitted to use this data solely to enable you to respond to, or interact with, the organisation that provided you with the data. You are not permitted to copy, sub-licence, distribute or sell any of this data to third parties in any form. Third party rights to enforce the terms of this licence shall be reserved to OS.

North East Hampshire County Constituency

Boundary Commission for England - Initial Proposals for the South East Region

North West Hampshire County Constituency - Electorate 76,004

Boundary Commission for England

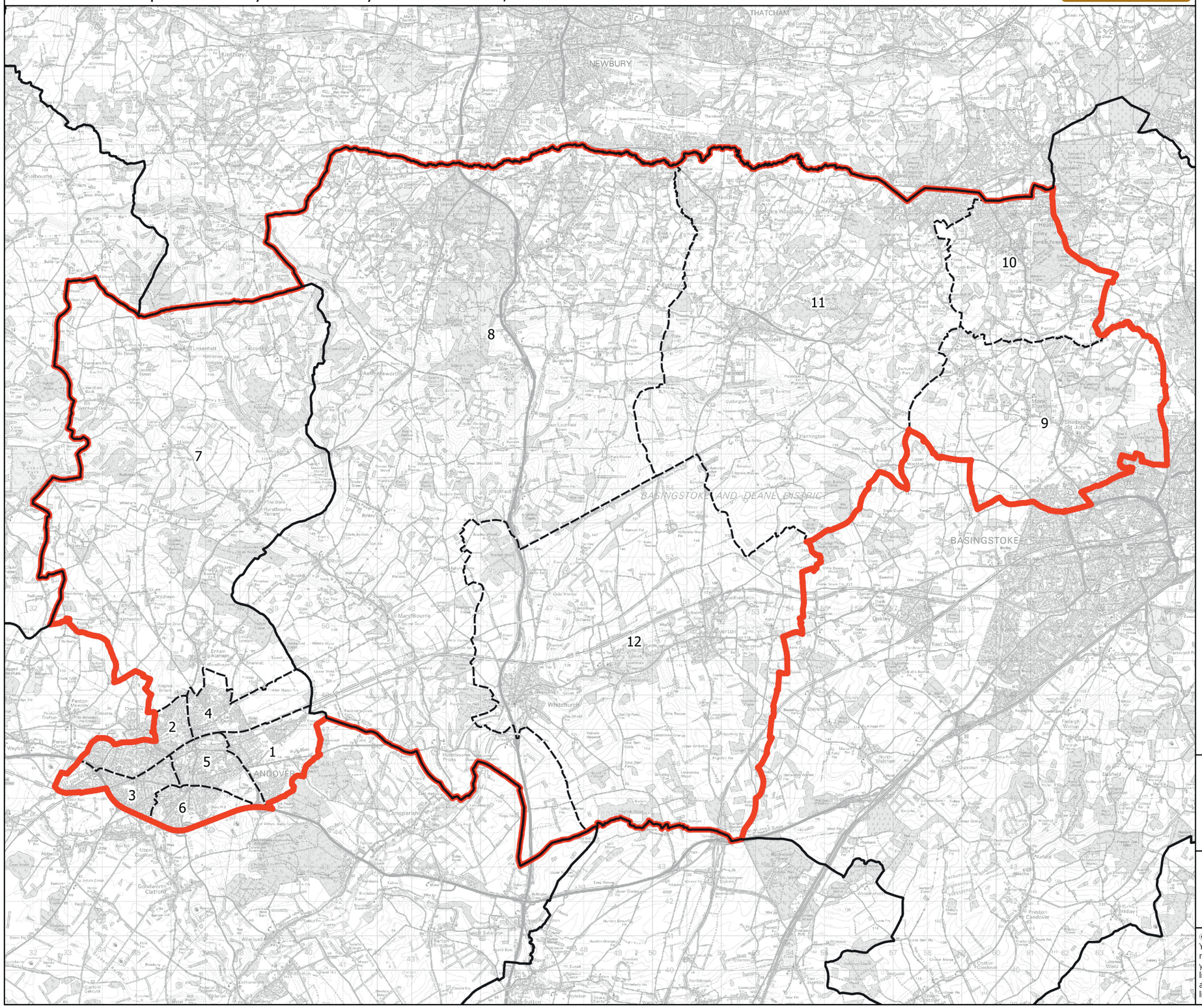

Wards:

1 Andover Downlands
2 Andover Harroway
3 Andover Millway
4 Andover Romans
5 Andover St. Mary's
6 Andover Winton
7 Bourne Valley
8 Evingar
9 Sherborne St. John & Rooksdown
10 Tadley & Pamber
11 Tadley North, Kingsclere & Baughurst
12 Whitchurch, Overton & Laverstoke

Constituency
Local Authorities
Wards

0 1 2 km

N

© Crown copyright and database rights 2021 OS 100018289. You are permitted to use this data solely to enable you to respond to, or interact with, the organisation that provided you with the data. You are not permitted to copy, sub-licence, distribute or sell any of this data to third parties in any form. Third party rights to enforce the terms of this licence shall be reserved to OS.

North West Hampshire County Constituency

Boundary Commission for England - Initial Proposals for the South East Region

Oxford East Borough Constituency - Electorate 72,371

Boundary Commission for England

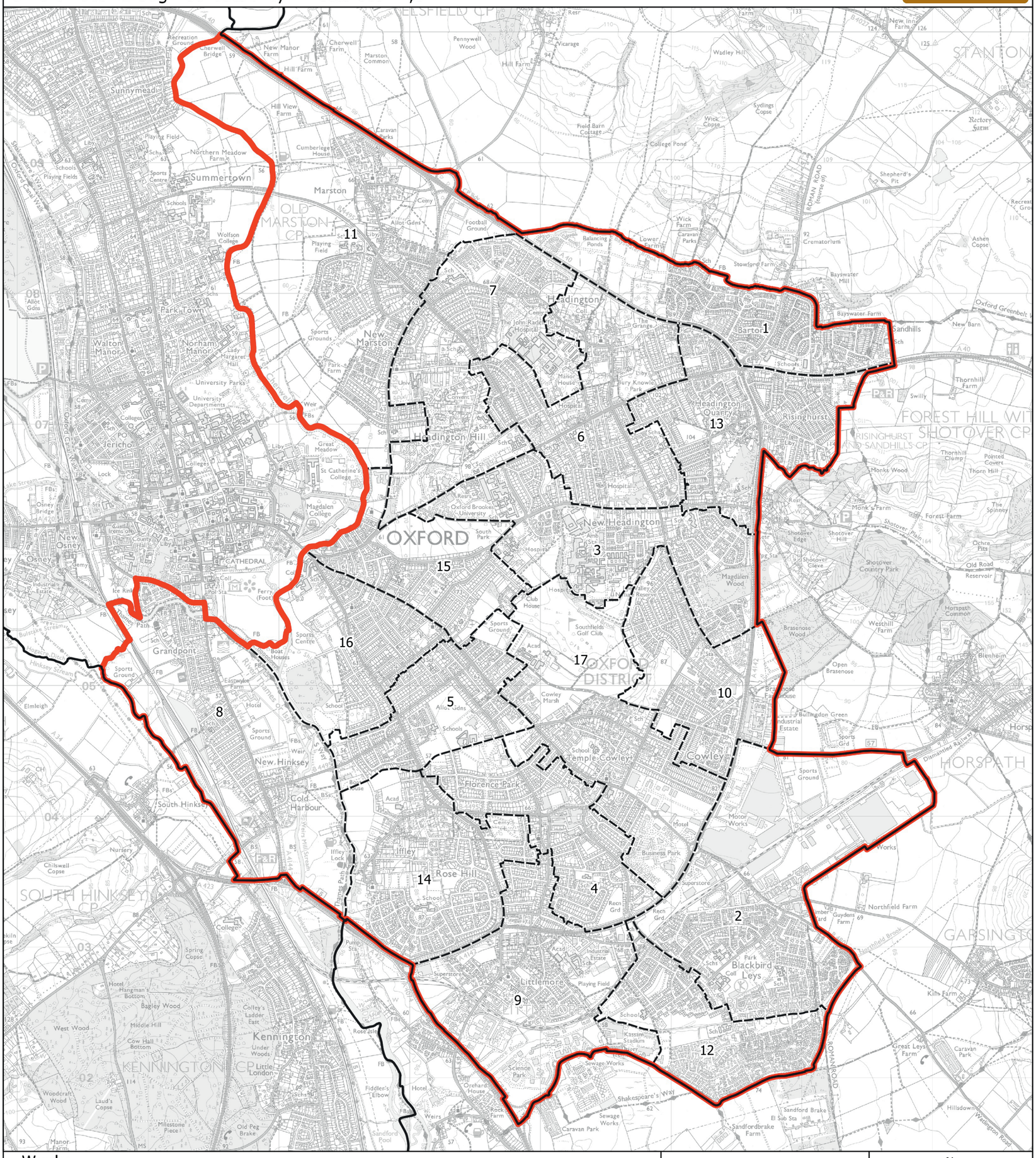

Wards:

1 Barton & Sandhills
2 Blackbird Leys
3 Churchill
4 Cowley
5 Donnington
6 Headington
7 Headington Hill & Northway
8 Hinksey Park
9 Littlemore
10 Lye Valley
11 Marston
12 Northfield Brook
13 Quarry & Risinghurst
14 Rose Hill & Iffley
15 St. Clement's
16 St. Mary's
17 Temple Cowley

Constituency
Local Authorities
Wards

N

0 0.4 0.8 km

© Crown copyright and database rights 2021 OS 100018289. You are permitted to use this data solely to enable you to respond to, or interact with, the organisation that provided you with the data. You are not permitted to copy, sub-licence, distribute or sell any of this data to third parties in any form. Third party rights to enforce the terms of this licence shall be reserved to OS.

Oxford East Borough Constituency

Boundary Commission for England - Initial Proposals for the South East Region

Oxford West and Abingdon County Constituency - Electorate 72,004

Boundary Commission for England

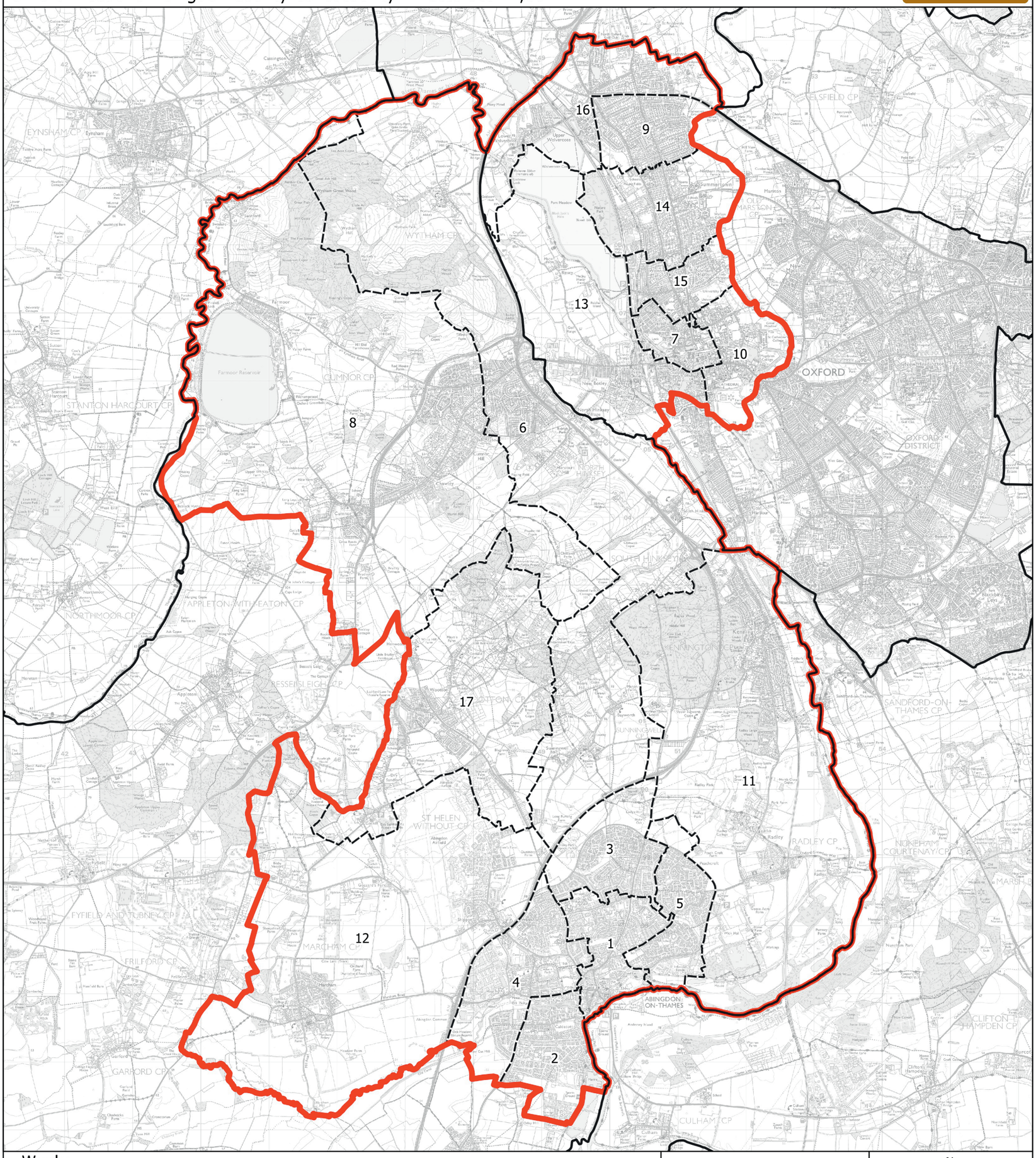

Wards:

1 Abingdon Abbey Northcourt
2 Abingdon Caldecott
3 Abingdon Dunmore
4 Abingdon Fitzharris
5 Abingdon Peachcroft
6 Botley & Sunningwell
7 Carfax & Jericho
8 Cumnor
9 Cutteslowe & Sunnymead
10 Holywell
11 Kennington & Radley
12 Marcham
13 Osney & St Thomas
14 Summertown
15 Walton Manor
16 Wolvercote
17 Wootton

Constituency
Local Authorities
Wards

N

0 0.8 1.6 km

© Crown copyright and database rights 2021 OS 100018289. You are permitted to use this data solely to enable you to respond to, or interact with, the organisation that provided you with the data. You are not permitted to copy, sub-licence, distribute or sell any of this data to third parties in any form. Third party rights to enforce the terms of this licence shall be reserved to OS.

Oxford West and Abingdon County Constituency

Boundary Commission for England - Initial Proposals for the South East Region

Portsmouth North Borough Constituency - Electorate 71,844

Boundary Commission for England

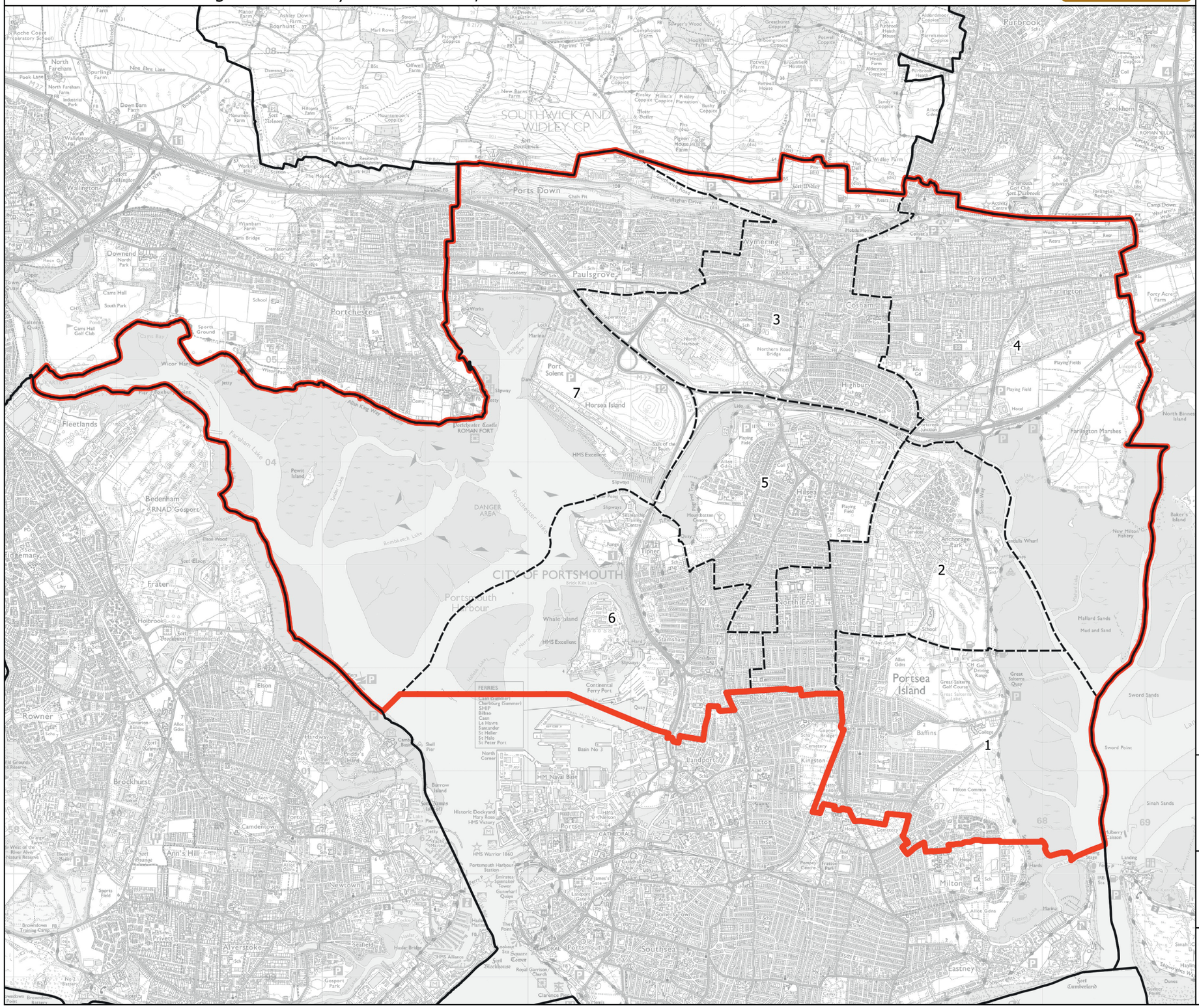

Wards:

1 Baffins
2 Copnor
3 Cosham
4 Drayton and Farlington
5 Hilsea
6 Nelson
7 Paulsgrove

© Crown copyright and database rights 2021 OS 100018289. You are permitted to use this data solely to enable you to respond to, or interact with, the organisation that provided you with the data. You are not permitted to copy, sub-licence, distribute or sell any of this data to third parties in any form. Third party rights to enforce the terms of this licence shall be reserved to OS.

Portsmouth North Borough Constituency

Boundary Commission for England - Initial Proposals for the South East Region

Portsmouth South Borough Constituency - Electorate 74,253

Boundary Commission for England

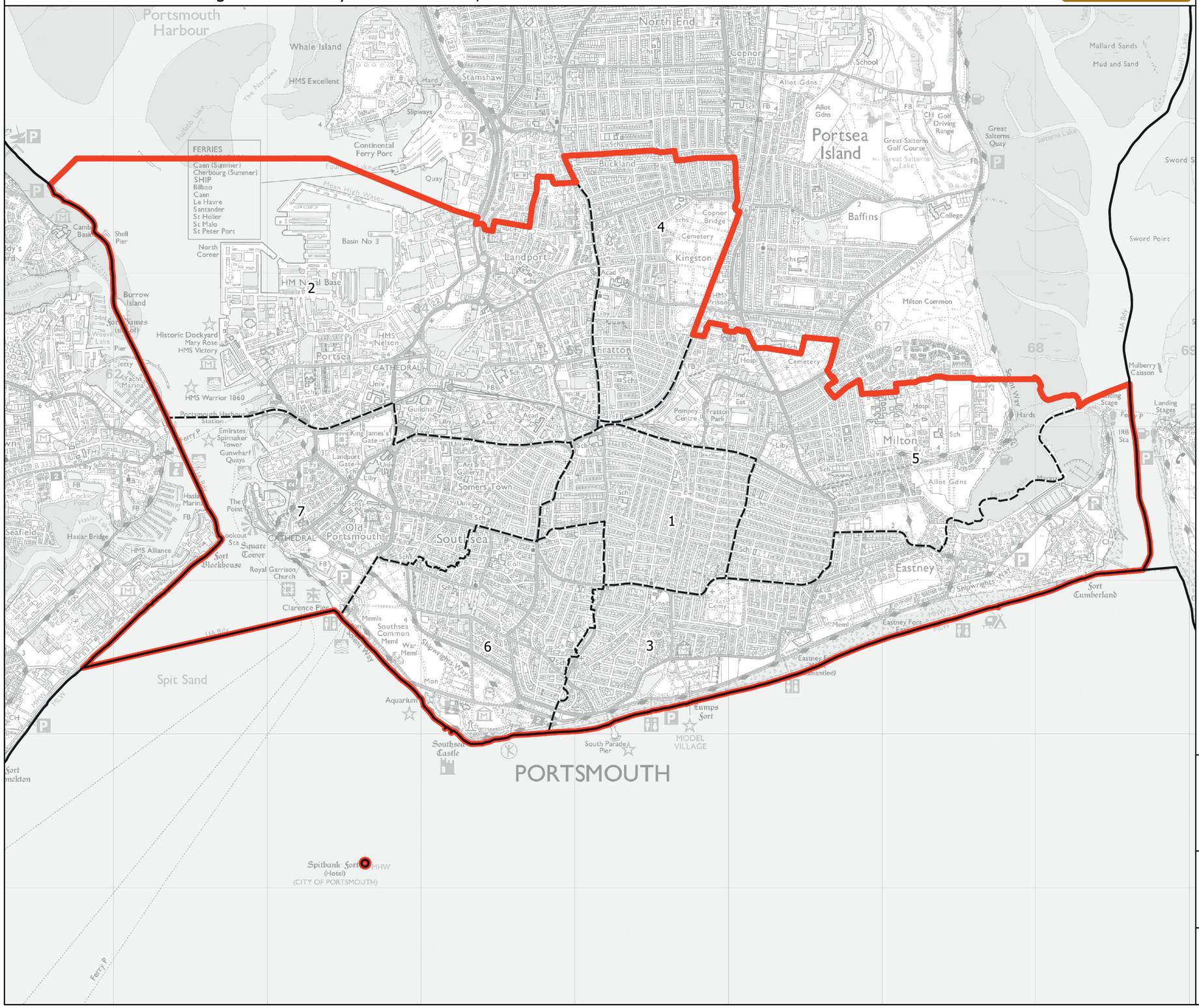

Wards:

1 Central Southsea
2 Charles Dickens
3 Eastney and Craneswater
4 Fratton
5 Milton
6 St. Jude
7 St. Thomas

Constituency
Local Authorities
Wards

0 0.3 0.6 km

N

© Crown copyright and database rights 2021 OS 100018289. You are permitted to use this data solely to enable you to respond to, or interact with, the organisation that provided you with the data. You are not permitted to copy, sub-licence, distribute or sell any of this data to third parties in any form. Third party rights to enforce the terms of this licence shall be reserved to OS.

Portsmouth South Borough Constituency

Boundary Commission for England - Initial Proposals for the South East Region

Princes Risborough County Constituency - Electorate 72,240

Boundary Commission for England

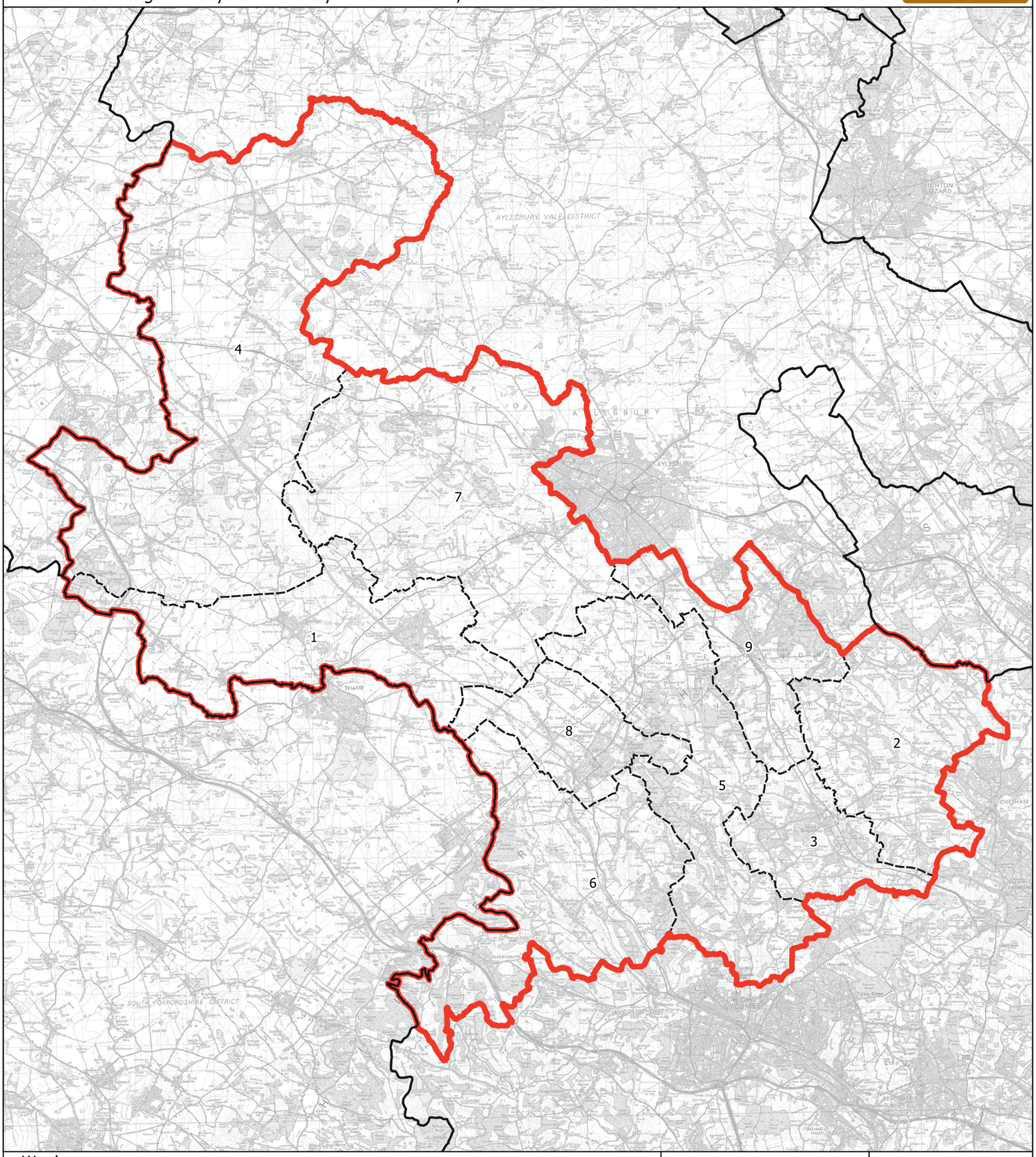

Wards:

1 Bernwood
2 Chiltern Ridges (Part)
3 Great Missenden
4 Grendon Underwood
5 Ridgeway East
6 Ridgeway West
7 Stone and Waddesdon
8 The Risboroughs
9 Wendover, Halton and Stoke Mandeville

Constituency
Local Authorities
Wards

N

0 2 4 km

© Crown copyright and database rights 2021 OS 100018289. You are permitted to use this data solely to enable you to respond to, or interact with, the organisation that provided you with the data. You are not permitted to copy, sub-licence, distribute or sell any of this data to third parties in any form. Third party rights to enforce the terms of this licence shall be reserved to OS.

Princes Risborough County Constituency

Boundary Commission for England - Initial Proposals for the South East Region

Reading Borough Constituency - Electorate 71,283

Boundary Commission for England

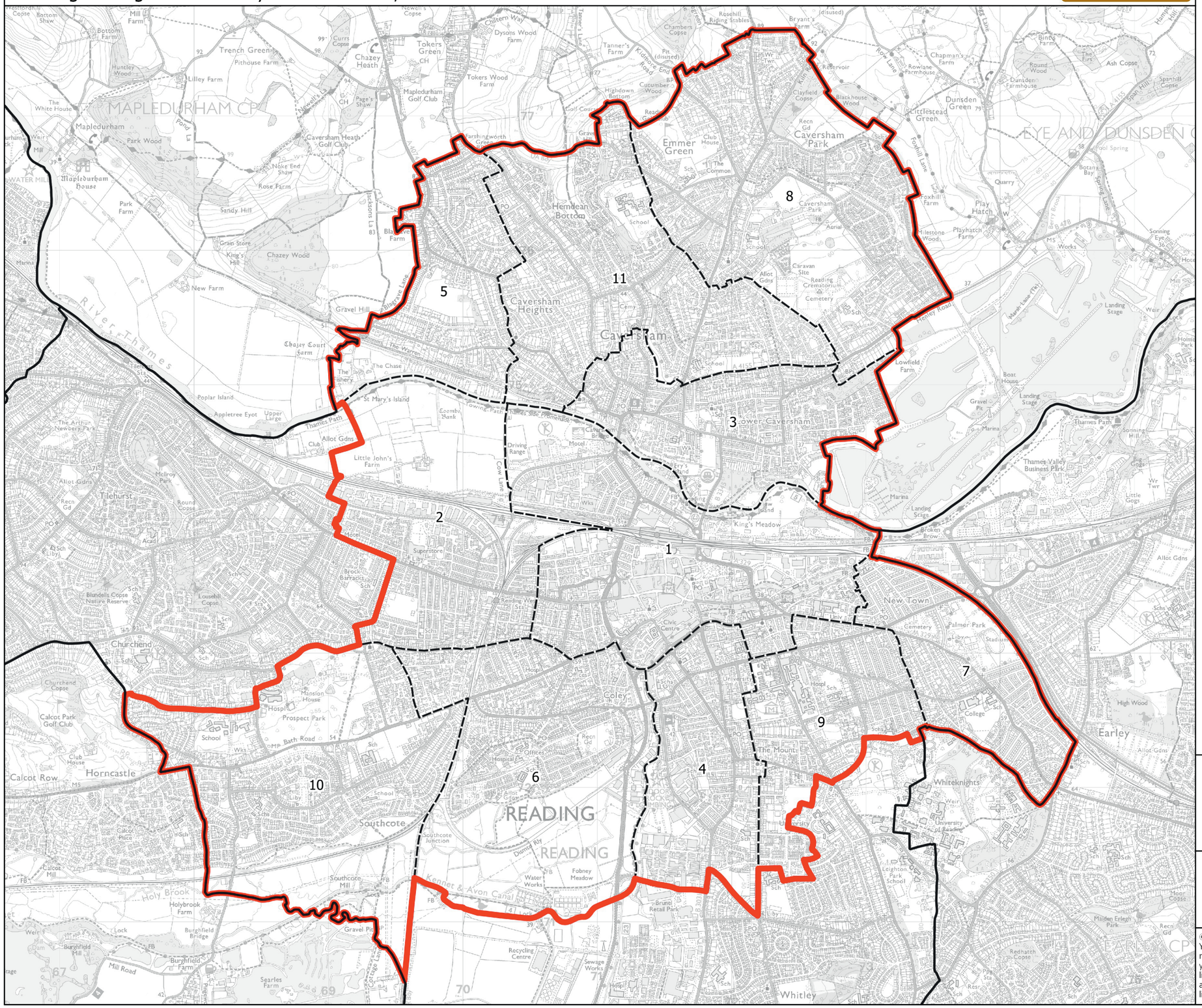

Wards:

1 Abbey
2 Battle
3 Caversham
4 Katesgrove
5 Mapledurham
6 Minster
7 Park
8 Peppard
9 Redlands
10 Southcote
11 Thames

Constituency
Local Authorities
Wards

0 0.4 0.8 km

N

© Crown copyright and database rights 2021 OS 100018289. You are permitted to use this data solely to enable you to respond to, or interact with, the organisation that provided you with the data. You are not permitted to copy, sub-licence, distribute or sell any of this data to third parties in any form. Third party rights to enforce the terms of this licence shall be reserved to OS.

Reading Borough Constituency

Boundary Commission for England - Initial Proposals for the South East Region

Reigate County Constituency - Electorate 69,805

Boundary Commission for England

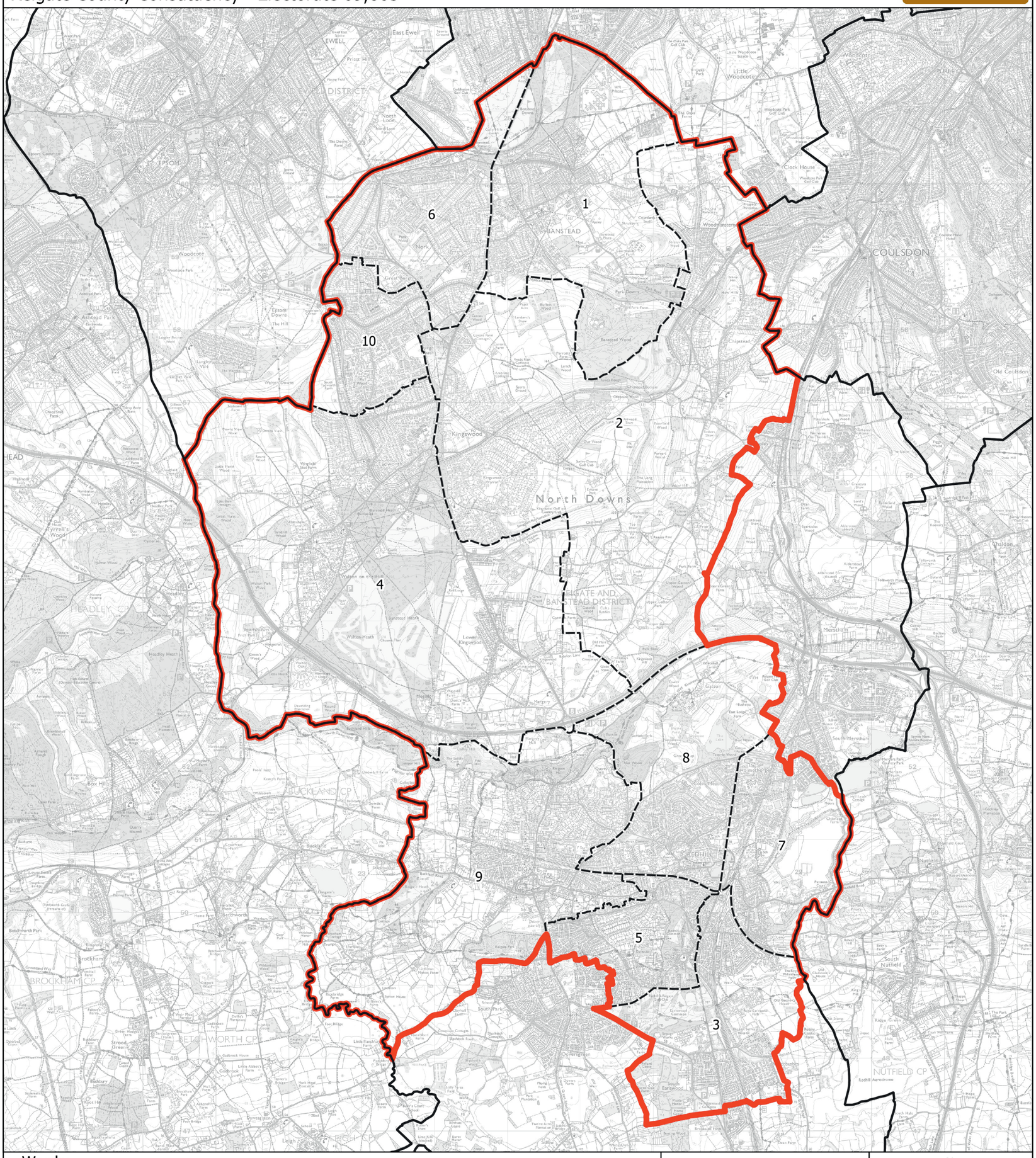

Wards:

1 Banstead Village
2 Chipstead, Kingswood & Woodmansterne
3 Earlswood & Whitebushes
4 Lower Kingswood, Tadworth & Walton
5 Meadvale & St. John's
6 Nork
7 Redhill East
8 Redhill West & Wray Common
9 Reigate
10 Tattenham Corner & Preston

Constituency
Local Authorities
Wards

N

0 0.7 1.4 km

© Crown copyright and database rights 2021 OS 100018289. You are permitted to use this data solely to enable you to respond to, or interact with, the organisation that provided you with the data. You are not permitted to copy, sub-licence, distribute or sell any of this data to third parties in any form. Third party rights to enforce the terms of this licence shall be reserved to OS.

Reigate County Constituency

Boundary Commission for England - Initial Proposals for the South East Region

Rochester and Strood County Constituency - Electorate 72,155

Boundary Commission for England

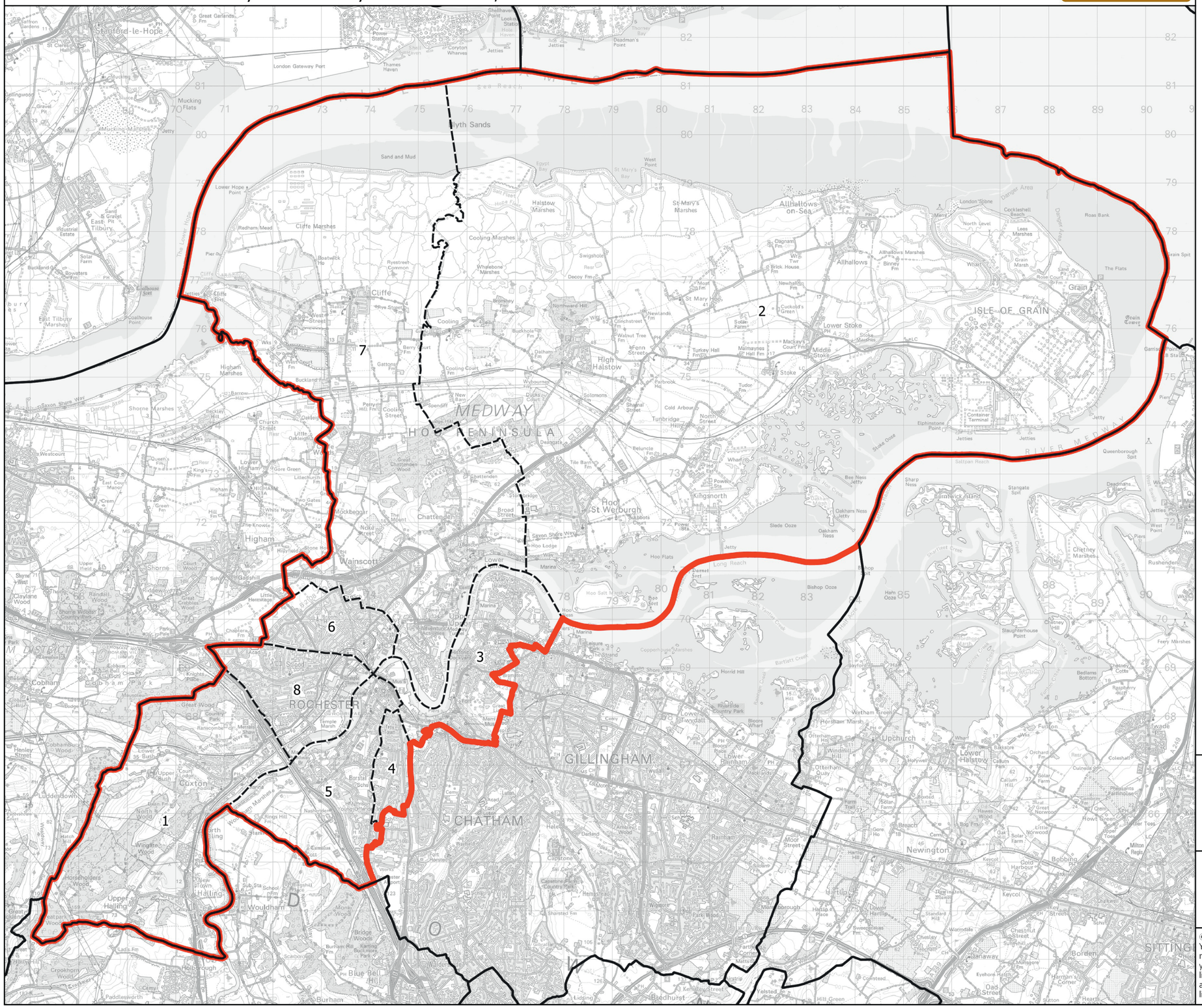
1
2
3
4
5
6
7
8
MEDWAY
HOO PENINSULA
ROCHESTER
CHATHAM
GILLINGHAM
ISLE OF GRAIN
Allhallows-on-Sea
Cliffe
High Halstow
Lower Stoke
Hoo St Werburgh
Wainscott
Cuxton
Halling
Higham
Newington
Lower Halstow
Upchurch
Grain
Stanford-le-Hope
Mucking
Shorne
Cobham
Luddesdown
Upper Halling
Wouldham
Burham
Blue Bell Hill
Chattenden
Lower Twydall
Lower Rainham
Hartlip
Bredhurst
Kingsnorth
Chetney Marshes
Iwade
Borden
Queenborough
Minster
Eastchurch
Leysdown
Warden
Sheerness
Blyth Sands
Sea Reach
Long Reach
Bishop Ooze
Hoo Flats
Cliffe Marshes
Cooling Marshes
Halstow Marshes
St Mary's Marshes
Allhallows Marshes
Lower Hope Point
Coalhouse Point
Shorne Marshes
Higham Marshes
East Tilbury Marshes
Lower Rainham
Upchurch
Newington
Lower Halstow
Hartlip
Bobbing
Keycol
Sittingbourne
Rochester Bridge
Chatham Docks
Medway City Estate
Kent Science Park
Lidsing
Paddlesworth
Blue Bell Hill
Bridge Woods
Burham Fm
Scotsgrove
Wouldham
Holborough
Snodland
Aylesford
Eastgate
Rochester Airport
Cobham Park
Great Wood
Upper Bush
Wingate Wood
Horsholders Wood
Upper Halling
Lower Halling
Cuxton
Luddesdown
Henley Street
Cobham
Shorne
Clavylane Wood
Randall Wood
Gravesend
Chalk
Higham
Wainscott
Hoo St Werburgh
Kingsnorth
Chattenden
Lower Twydall
Lower Rainham
Upchurch
Newington
Lower Halstow
Hartlip
Bobbing
Keycol
Sittingbourne
Borden
Iwade
Minster
Eastchurch
Leysdown
Warden
Sheerness
Queenborough
Minster
Chetney Marshes
Bishop Ooze
Long Reach
Sea Reach

Boundary Commission for England - Initial Proposals for the South East Region

Romsey and Southampton North County Constituency - Electorate 73,831

Boundary Commission for England

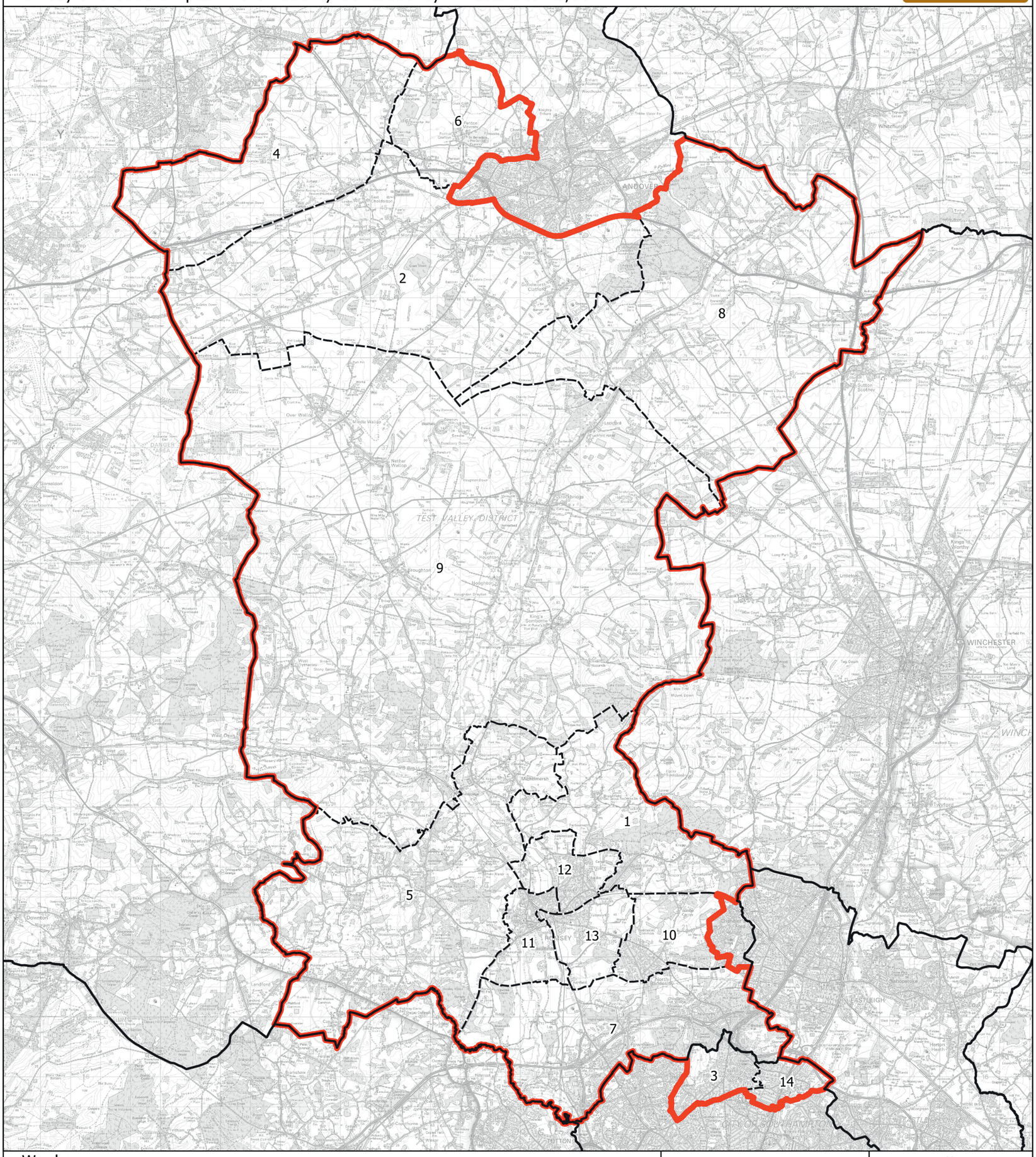

Wards:

1 Ampfield & Braishfield
2 Anna
3 Bassett
4 Bellinger
5 Blackwater
6 Charlton & the Pentons
7 Chilworth, Nursling & Rownhams
8 Harewood
9 Mid Test
10 North Baddesley
11 Romsey Abbey
12 Romsey Cupernham
13 Romsey Tadburn
14 Swaythling

Constituency
Local Authorities
Wards

N

0 1 2 km

© Crown copyright and database rights 2021 OS 100018289. You are permitted to use this data solely to enable you to respond to, or interact with, the organisation that provided you with the data. You are not permitted to copy, sub-licence, distribute or sell any of this data to third parties in any form. Third party rights to enforce the terms of this licence shall be reserved to OS.

Romsey and Southampton North County Constituency

Boundary Commission for England - Initial Proposals for the South East Region

Sevenoaks County Constituency - Electorate 75,694

Boundary Commission for England

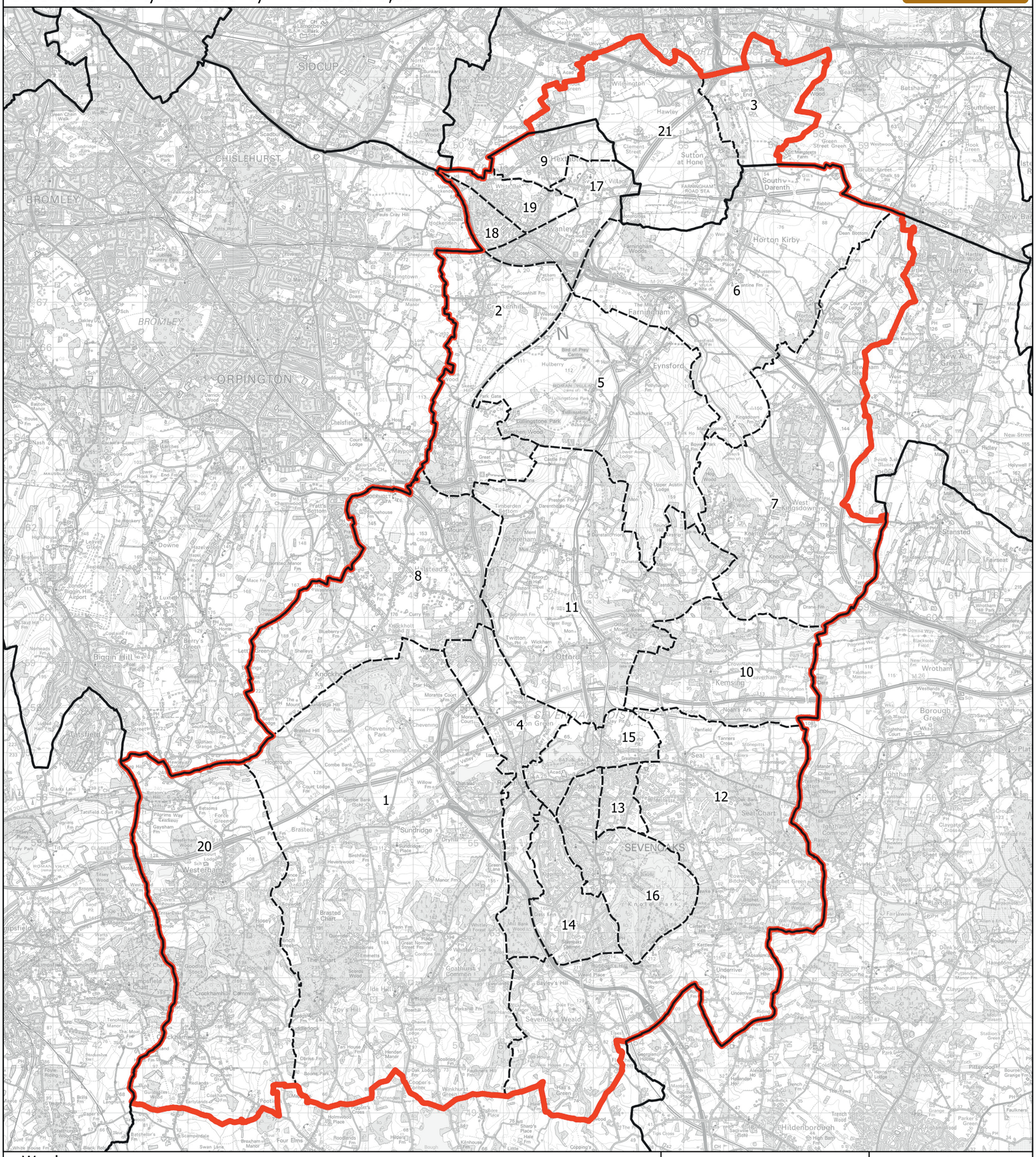
SIDCUP
CHISLEHURST
BROMLEY
ORPINGTON
SEVENOAKS
Farningham
Eynsford
Swanley
Hextable
Sundridge
Westerham
Kemsing
Otford
Shoreham
Halstead
Knockholt
Dunton Green
Seal
Sevenoaks Weald
Horton Kirby
South Darenth
Sutton at Hone
Hawley
Wilmington
Hartley
New Ash Green
West Kingsdown
Stansted
Wrotham
Borough Green
Hildenborough
Chipstead
Brasted
Chevening
Knockholt
Biggin Hill
Downe
Leaves Green
Cudham
Tatsfield
Titsey
Limpsfield
Crockham Hill
Chartwell
Ide Hill
Penshurst
Fordcombe
Chiddingstone
Leigh
Tonbridge
Edenbridge
Four Elms
Hever
Cowden
Lingfield
Dormansland
Crowhurst
Chelsfield
Farnborough
Green Street Green
Knockholt Pound
Pratts Bottom
Badgers Mount
Polhill
Shoreham
Otford
Kemsing
Wrotham
Ightham
Plaxtol
Shipbourne
Underriver
Sevenoaks Weald
Knole Park
Bayley's Hill
Goathurst Common
Chipstead
Brasted Chart
The Chart
Limpsfield Chart
Westerham

Boundary Commission for England - Initial Proposals for the South East Region

Shoreham County Constituency - Electorate 76,755

Boundary Commission for England

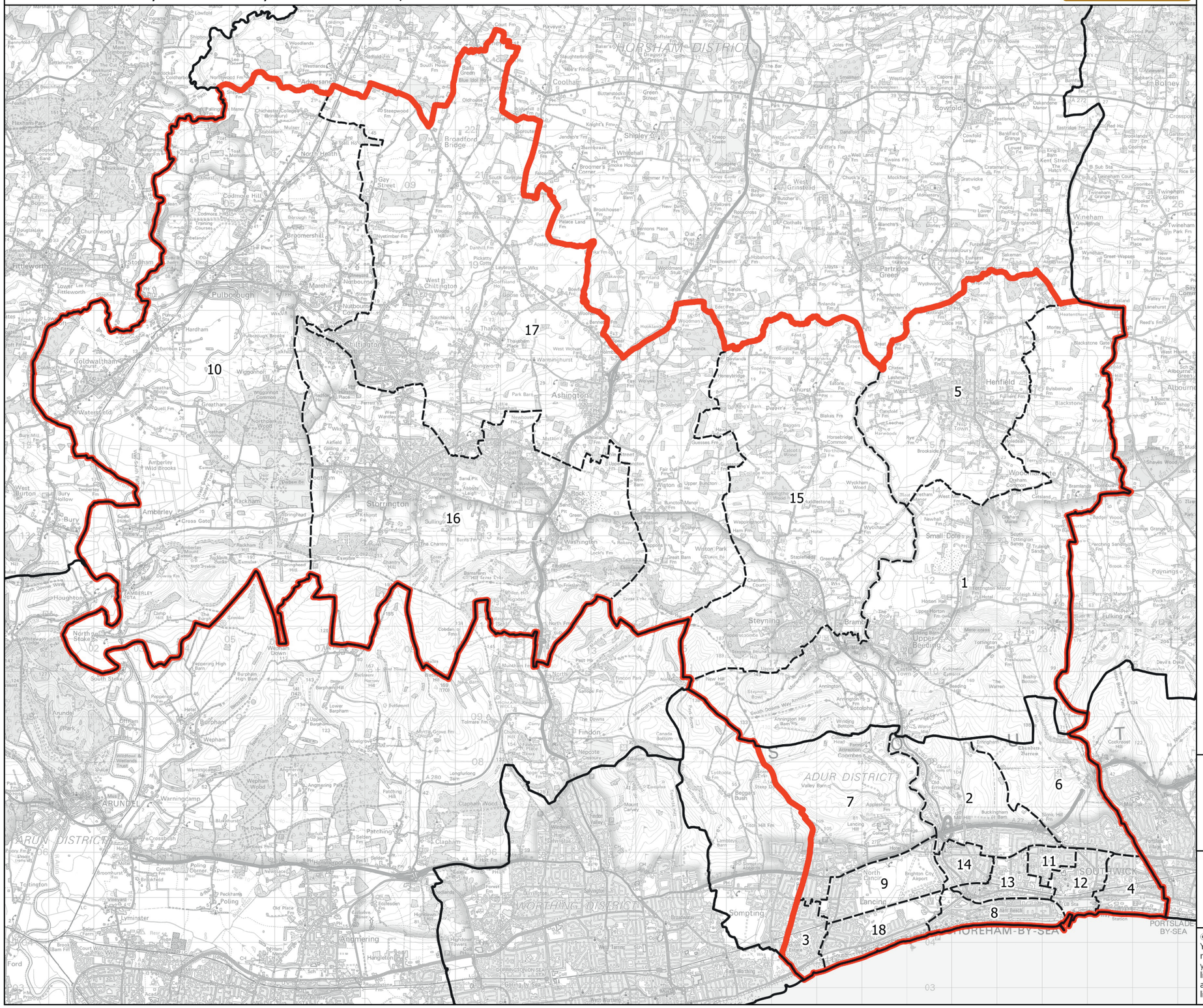

Wards:

1 Bramber, Upper Beeding & Woodmancote
2 Buckingham
3 Churchill
4 Eastbrook
5 Henfield
6 Hillside
7 Manor
8 Marine
9 Mash Barn
10 Pulborough, Coldwaltham & Amberley
11 Southlands
12 Southwick Green
13 St. Mary's
14 St. Nicolas
15 Steyning & Ashurst
16 Storrington & Washington
17 West Chiltington, Thakeham & Ashington
18 Widewater

Constituency
Local Authorities
Wards

0 1 2 km

N

© Crown copyright and database rights 2021 OS 100018289. You are permitted to use this data solely to enable you to respond to, or interact with, the organisation that provided you with the data. You are not permitted to copy, sub-licence, distribute or sell any of this data to third parties in any form. Third party rights to enforce the terms of this licence shall be reserved to OS.

Shoreham County Constituency

Boundary Commission for England - Initial Proposals for the South East Region

Sittingbourne and Sheppey County Constituency - Electorate 76,818

Boundary Commission for England

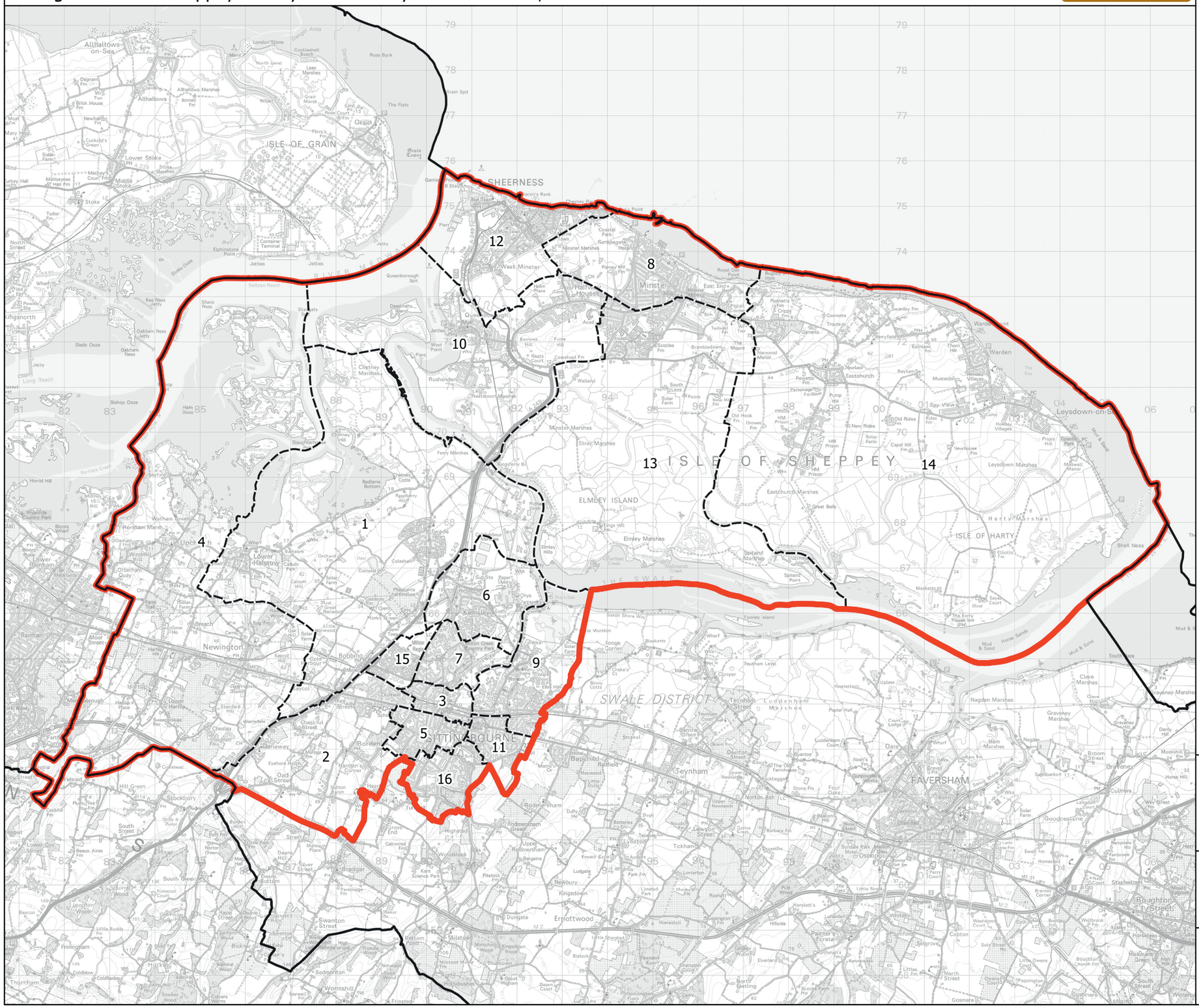

Wards:

1 Bobbing, Iwade and Lower Halstow
2 Borden and Grove Park
3 Chalkwell
4 Hartlip, Newington and Upchurch
5 Homewood
6 Kemsley
7 Milton Regis
8 Minster Cliffs
9 Murston
10 Queenborough and Halfway
11 Roman
12 Sheerness
13 Sheppey Central
14 Sheppey East
15 The Meads
16 Woodstock

Constituency
Local Authorities
Wards

0 1 2 km

N

© Crown copyright and database rights 2021 OS 100018289. You are permitted to use this data solely to enable you to respond to, or interact with, the organisation that provided you with the data. You are not permitted to copy, sub-licence, distribute or sell any of this data to third parties in any form. Third party rights to enforce the terms of this licence shall be reserved to OS.

Sittingbourne and Sheppey County Constituency

Boundary Commission for England - Initial Proposals for the South East Region

Slough Borough Constituency - Electorate 75,287

Boundary Commission for England

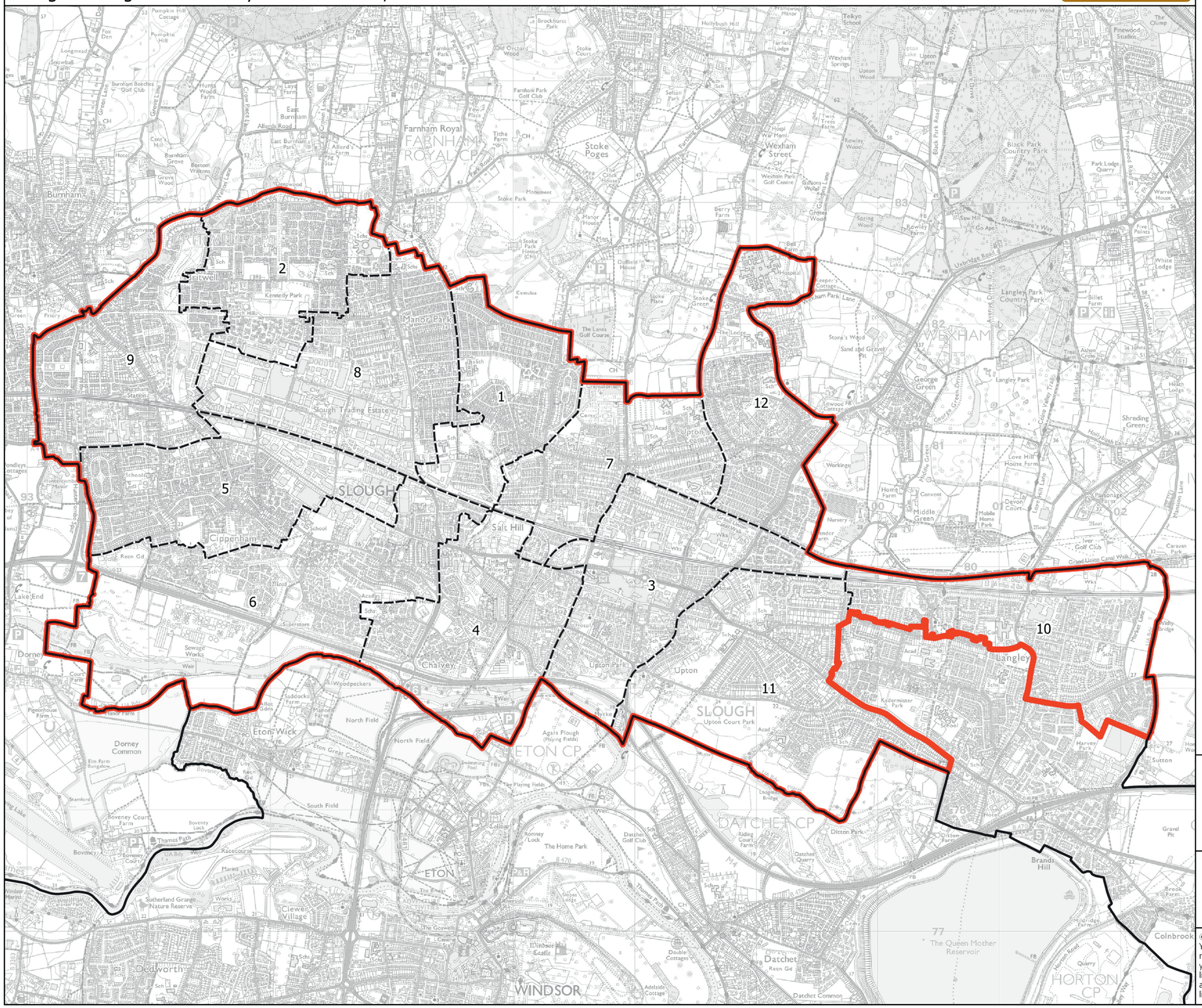

Wards:

1 Baylis and Stoke
2 Britwell and Northborough
3 Central
4 Chalvey
5 Cippenham Green
6 Cippenham Meadows
7 Elliman
8 Farnham
9 Haymill and Lynch Hill
10 Langley St. Mary's
11 Upton
12 Wexham Lea

Constituency
Local Authorities
Wards

0 0.4 0.8 km

N

© Crown copyright and database rights 2021 OS 100018289. You are permitted to use this data solely to enable you to respond to, or interact with, the organisation that provided you with the data. You are not permitted to copy, sub-licence, distribute or sell any of this data to third parties in any form. Third party rights to enforce the terms of this licence shall be reserved to OS.

Slough Borough Constituency

Boundary Commission for England - Initial Proposals for the South East Region

Southampton Itchen Borough Constituency - Electorate 72,150

Boundary Commission for England

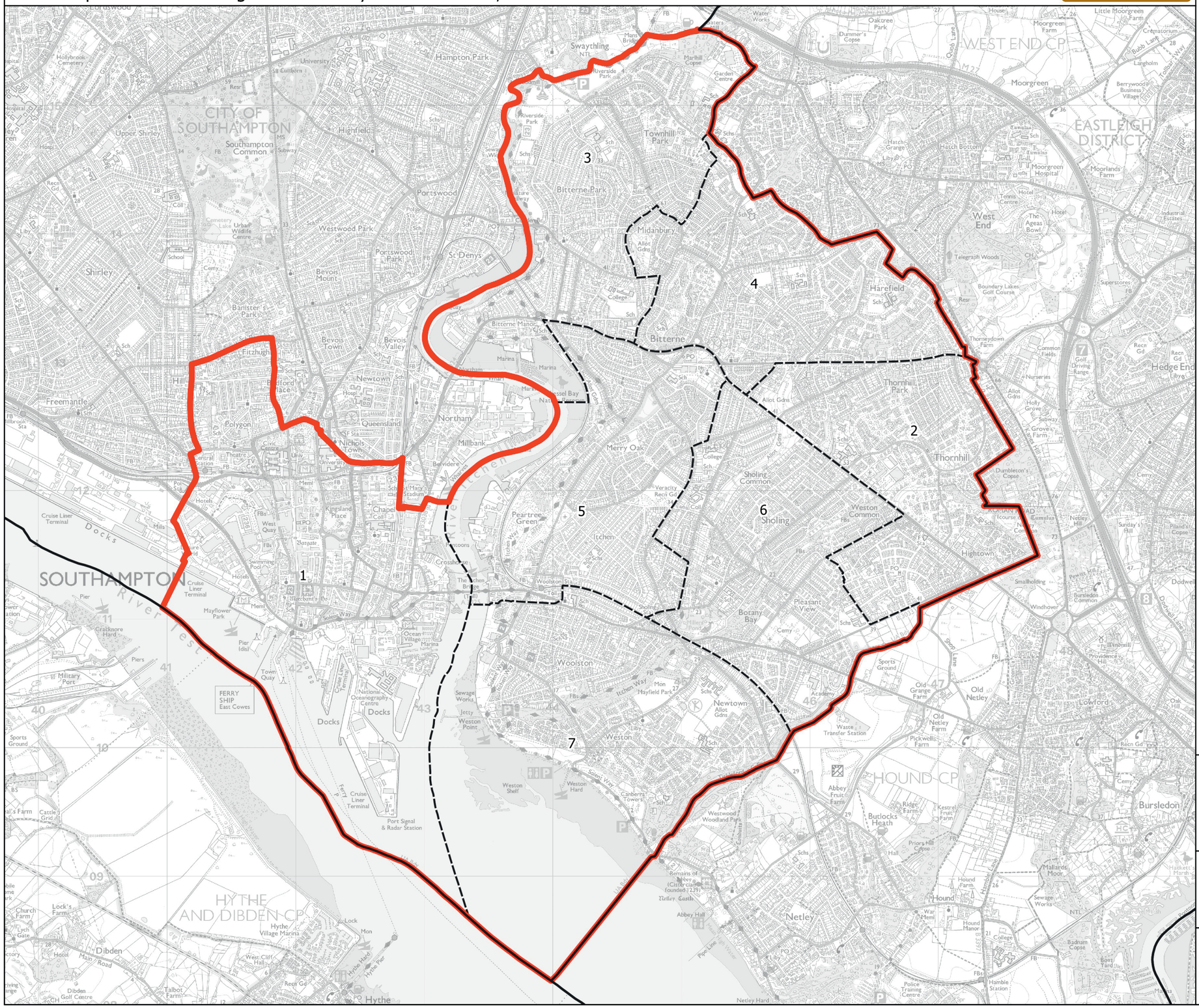

Wards:

1 Bargate
2 Bitterne
3 Bitterne Park
4 Harefield
5 Peartree
6 Sholing
7 Woolston

Constituency
Local Authorities
Wards

0 0.4 0.8 km

N

© Crown copyright and database rights 2021 OS 100018289. You are permitted to use this data solely to enable you to respond to, or interact with, the organisation that provided you with the data. You are not permitted to copy, sub-licence, distribute or sell any of this data to third parties in any form. Third party rights to enforce the terms of this licence shall be reserved to OS.

Southampton Itchen Borough Constituency

Boundary Commission for England - Initial Proposals for the South East Region

Southampton Test Borough Constituency - Electorate 69,960

Boundary Commission for England

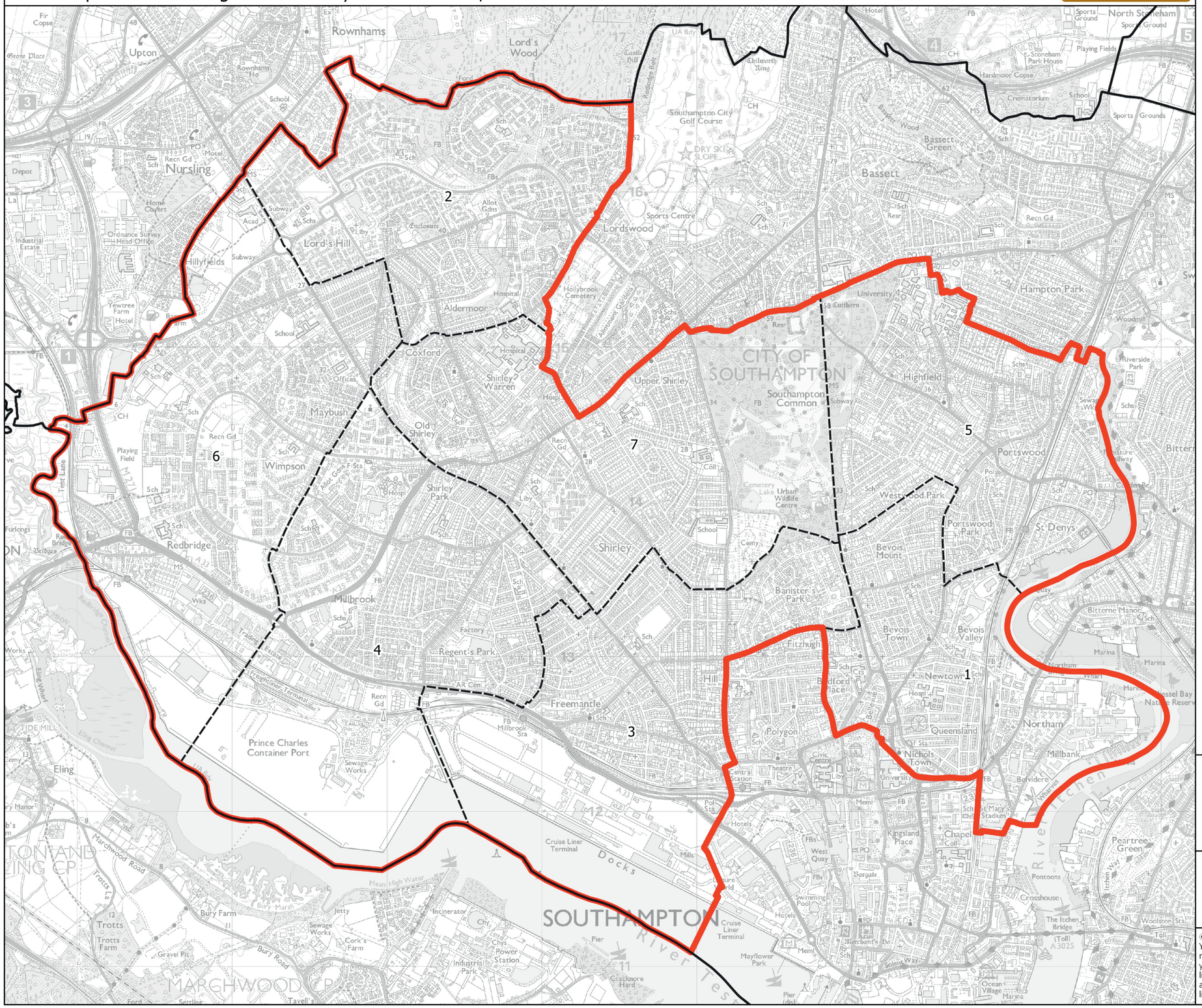
Rownhams
Upton
Lord's Wood
Nursling
Lord's Hill
Hillyfields
Aldermoor
Coxford
Shirley Warren
Maybush
Old Shirley
Wimpson
Shirley Park
Shirley
Redbridge
Millbrook
Regent's Park
Freemantle
Prince Charles Container Port
Eling
Lordswood
Southampton City Golf Course
Sports Centre
Bassett
Bassett Green
Hampton Park
University
CITY OF SOUTHAMPTON
Southampton Common
Highfield
Portswood
Westwood Park
Portswood Park
St Denys
Bevois Mount
Banister's Park
Bevois Town
Bevois Valley
Fitzhugh
Bedford Place
Newtown
Polygon
Nichols Town
Queensland
Northam
Millbank
Belvidere
Kingsland Place
Chapel
Peartree Green
Bitterne Manor
Bitterne
Woolston
Crosshouse
Pontoons
SOUTHAMPTON
Docks
River Test
River Itchen
Cruise Liner Terminal
Mayflower Park
Ocean Village
Marchwood
Trotts
Bury Farm
Incinerator
Industrial Park
Chy's Power Station
Cracknore Hard
Hardmoor Copse
Stoneham Park House
North Stoneham
Crematorium
Sports Grounds
Playing Fields
Hollybrook Cemetery
Southampton Cemetery
Cemetery Lake
Urban Wildlife Centre
Boating Lake
Swimming Pool
Mill
Hotels
Theatre
Civic Centre
Central Station
Ordnance Survey Head Office
Industrial Estate
Yewtree Farm
Home Covert
Depot
Fir Copse
Grove Place
Rownhams Ho
Recn Gd
Playing Field
Allot Gdns
Hospital
Offices
Factory
Works
Sewage Works
Cork's Farm
Gravel Pit
Jetty
Pier
Mean High Water
Tide Mill
Eling Wharf
Eling Channel
Marchwood Road
Trotts La
Burl Road
Bury Marsh
Tavell's
Ford
Settling
Mills
Swimming Pool
Bargate
West Quay
Solent Way
Marina
Northam Wharf
Vessel Bay Nature Reserve
Woodmill
Riverside Park
Sewage Works
Itchen Way
The Itchen Bridge
(Toll)
A3025
Pontoons
Woolston Sta
Millbrook Sta
Central Station
Pol Sta
Cemetery
Crematorium
Sports Ground
Playing Fields
Hardmoor Copse
Stoneham Park House
Southampton City Golf Course
DRY SKI SLOPE
Sports Centre
Cuthbert's Dk
Solent Way
Ocean Village Marina
Pier (dis)
Cruise Liner Terminal
Mills
Swimming Pool
Hotels
Theatre
TV Cen
Univ
Mem
Coll
Sch
Hosp
Liby
Cem
Factory
Works
Wks
Recn Gd
Allot Gdns
Hospital
Offices
Playing Field
Sewage Works
Cork's Farm
Gravel Pit
Jetty
Pier
Mean High Water
Tide Mill
Eling Wharf
Eling Channel
Marchwood Road
Trotts La
Burl Road
Bury Marsh
Tavell's
Ford
Settling
Mills
Swimming Pool
Bargate
West Quay
Solent Way
Marina
Northam Wharf
Vessel Bay Nature Reserve
Woodmill
Riverside Park
Sewage Works
Itchen Way
The Itchen Bridge
(Toll)
A3025
Pontoons
Woolston Sta
Millbrook Sta
Central Station
Pol Sta
Cemetery
Crematorium
Sports Ground
Playing Fields
Hardmoor Copse
Stoneham Park House
North Stoneham

Boundary Commission for England - Initial Proposals for the South East Region

Spelthorne Borough Constituency - Electorate 72,897

Boundary Commission for England

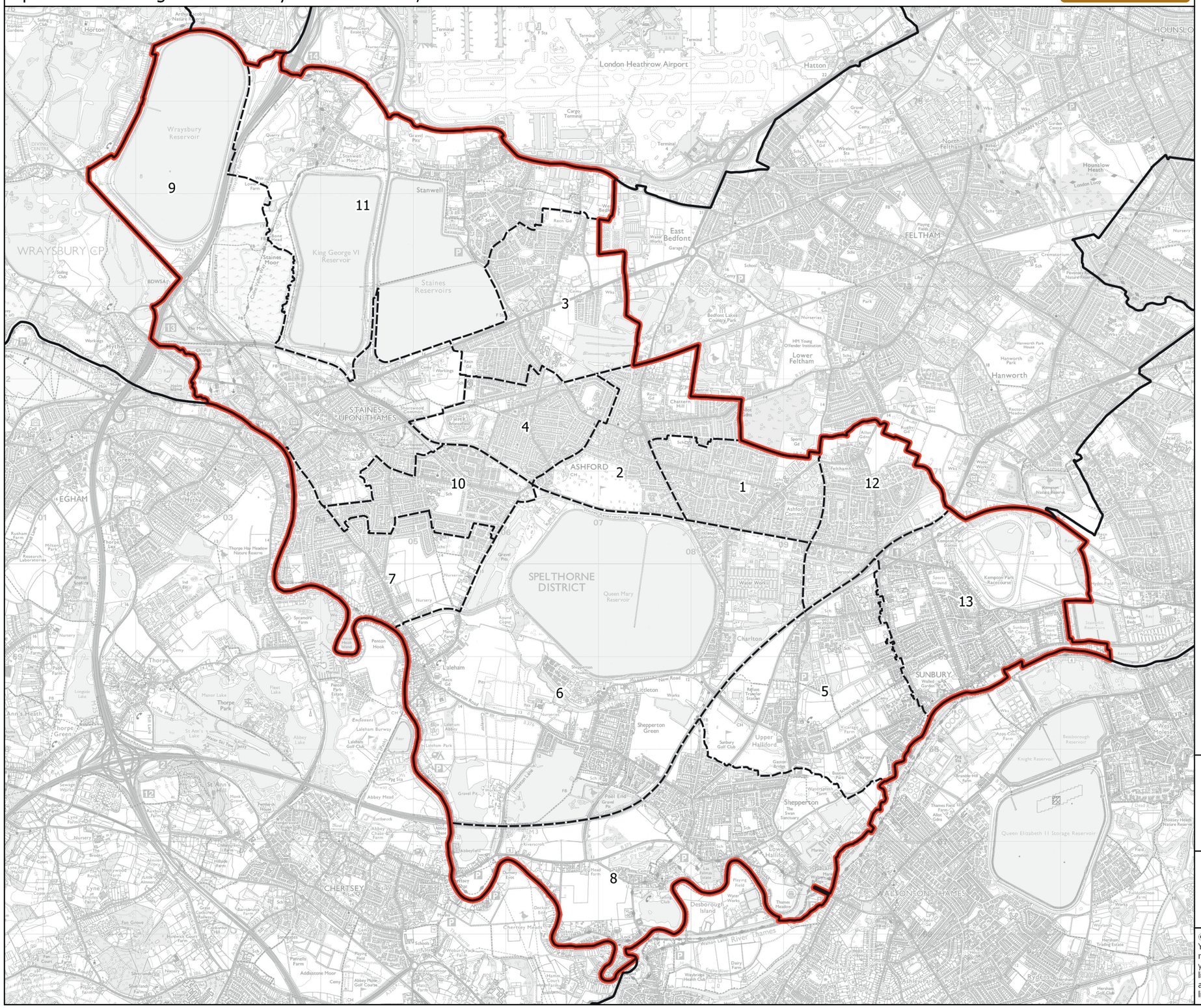

Wards:

1 Ashford Common
2 Ashford East
3 Ashford North and Stanwell South
4 Ashford Town
5 Halliford and Sunbury West
6 Laleham and Shepperton Green
7 Riverside and Laleham
8 Shepperton Town
9 Staines
10 Staines South
11 Stanwell North
12 Sunbury Common
13 Sunbury East

Constituency
Local Authorities
Wards

0 0.6 1.2 km

N

© Crown copyright and database rights 2021 OS 100018289. You are permitted to use this data solely to enable you to respond to, or interact with, the organisation that provided you with the data. You are not permitted to copy, sub-licence, distribute or sell any of this data to third parties in any form. Third party rights to enforce the terms of this licence shall be reserved to OS.

Spelthorne Borough Constituency

Boundary Commission for England - Initial Proposals for the South East Region

Surrey Heath County Constituency - Electorate 70,825

Boundary Commission for England

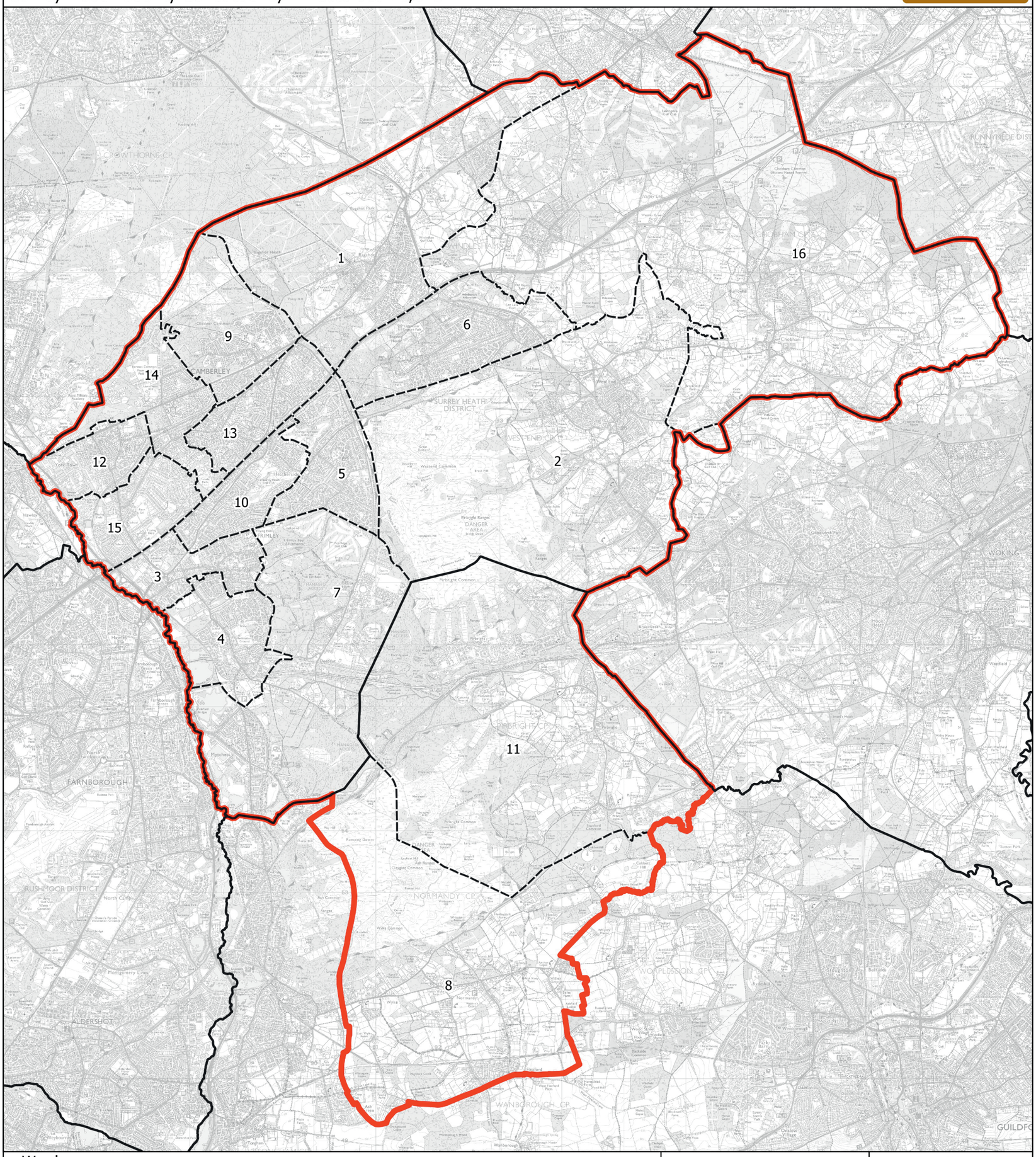

Wards:

1 Bagshot
2 Bisley & West End
3 Frimley
4 Frimley Green
5 Heatherside
6 Lightwater
7 Mytchett & Deepcut
8 Normandy
9 Old Dean
10 Parkside
11 Pirbright
12 St. Michaels
13 St. Pauls
14 Town
15 Watchetts
16 Windlesham & Chobham

Constituency
Local Authorities
Wards

N

0 0.8 1.6 km

© Crown copyright and database rights 2021 OS 100018289. You are permitted to use this data solely to enable you to respond to, or interact with, the organisation that provided you with the data. You are not permitted to copy, sub-licence, distribute or sell any of this data to third parties in any form. Third party rights to enforce the terms of this licence shall be reserved to OS.

Surrey Heath County Constituency

Boundary Commission for England - Initial Proposals for the South East Region

Tonbridge County Constituency - Electorate 72,091

Boundary Commission for England

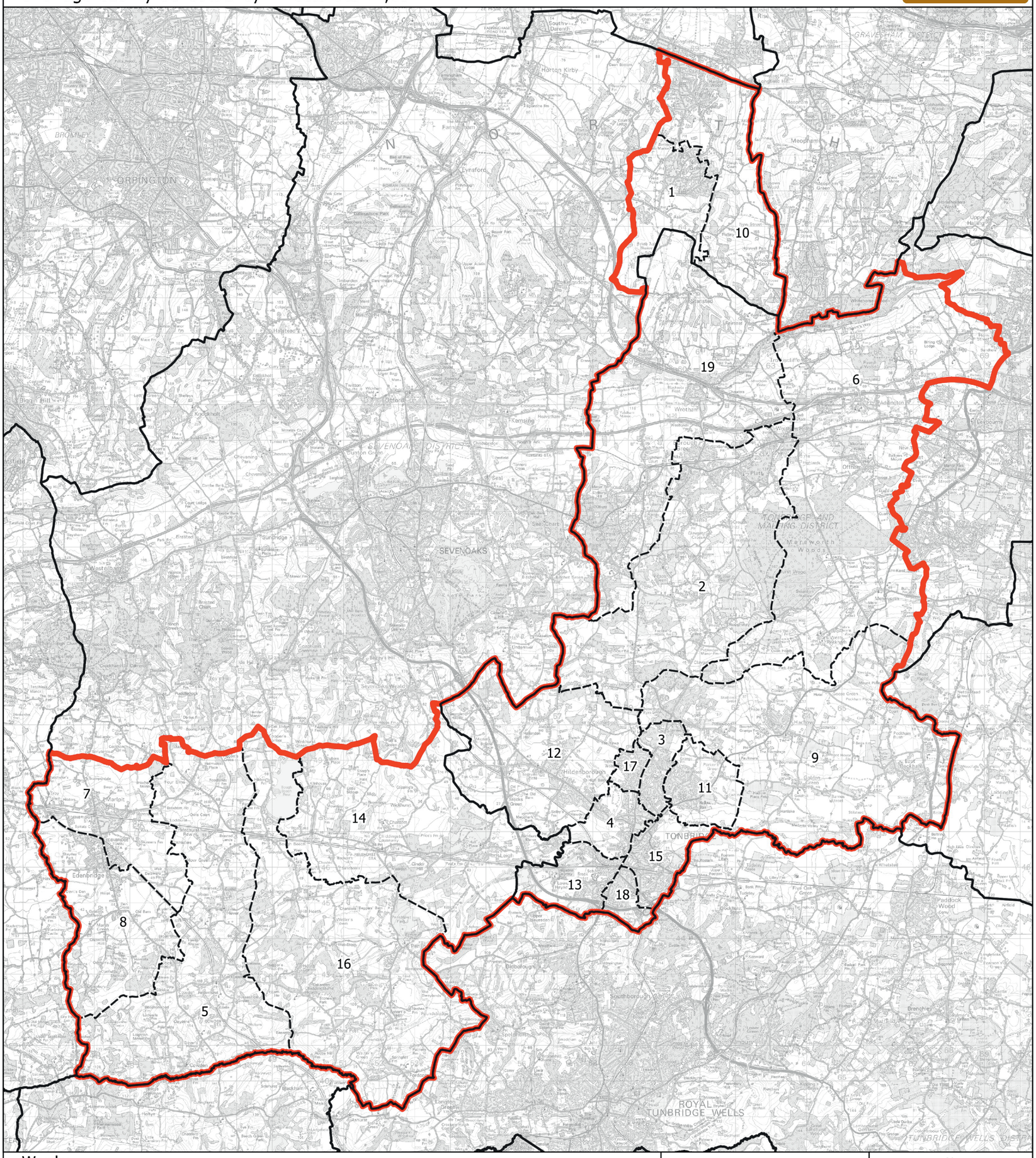

Wards:

1 Ash and New Ash Green
2 Borough Green and Long Mill
3 Cage Green
4 Castle
5 Cowden and Hever
6 Downs and Mereworth
7 Edenbridge North and East
8 Edenbridge South and West
9 Hadlow and East Peckham
10 Hartley and Hodsoll Street
11 Higham
12 Hildenborough
13 Judd
14 Leigh and Chiddingstone Causeway
15 Medway
16 Penshurst, Fordcombe and Chiddingstone
17 Trench
18 Vauxhall
19 Wrotham, Ightham and Stansted

Constituency
Local Authorities
Wards

N

0 1 2 km

© Crown copyright and database rights 2021 OS 100018289. You are permitted to use this data solely to enable you to respond to, or interact with, the organisation that provided you with the data. You are not permitted to copy, sub-licence, distribute or sell any of this data to third parties in any form. Third party rights to enforce the terms of this licence shall be reserved to OS.

Tonbridge County Constituency

Boundary Commission for England - Initial Proposals for the South East Region

Tunbridge Wells County Constituency - Electorate 70,327

Boundary Commission for England

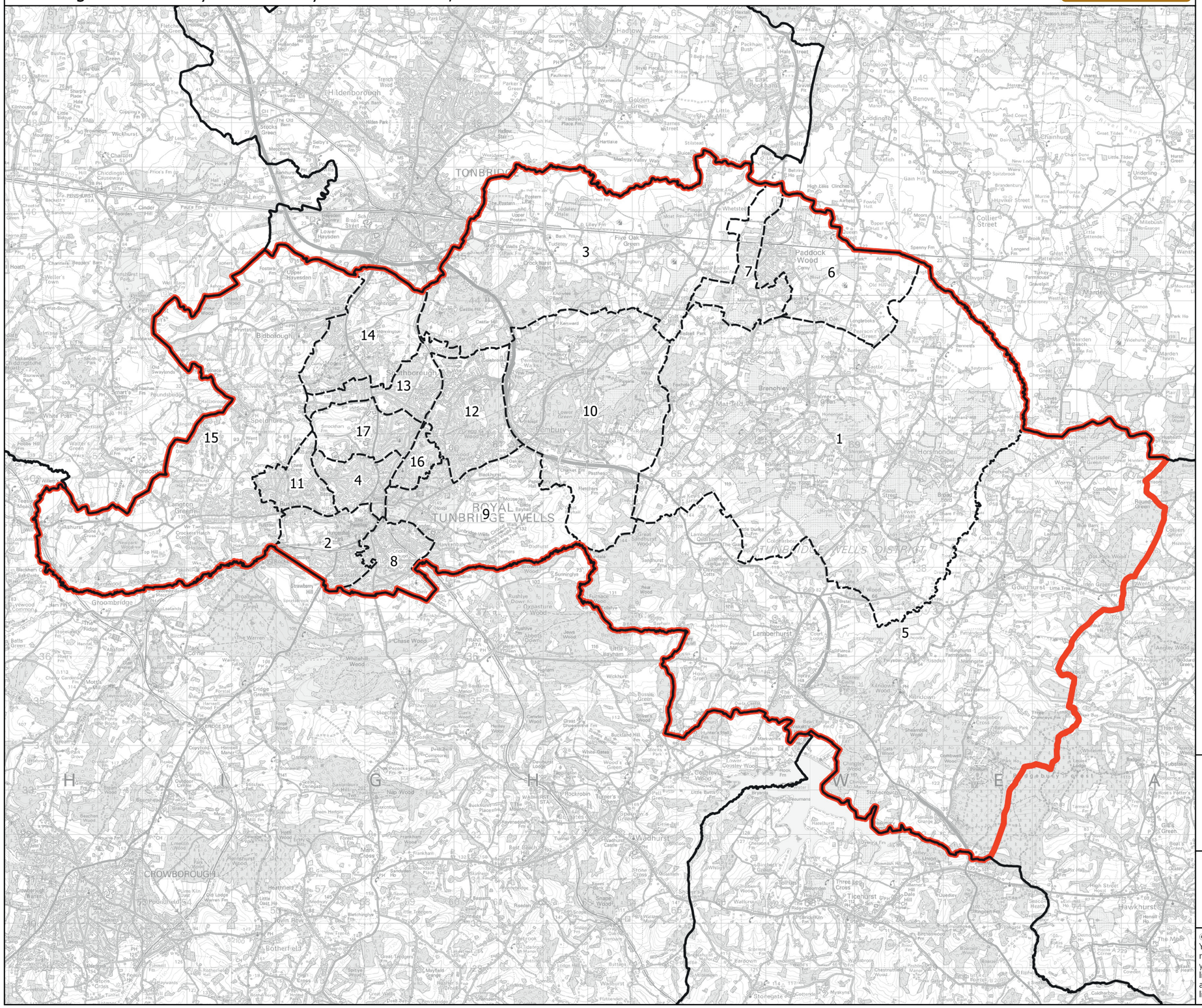

Wards:

1 Brenchley and Horsmonden
2 Broadwater
3 Capel
4 Culverden
5 Goudhurst and Lamberhurst
6 Paddock Wood East
7 Paddock Wood West
8 Pantiles and St. Mark's
9 Park
10 Pembury
11 Rusthall
12 Sherwood
13 Southborough and High Brooms
14 Southborough North
15 Speldhurst and Bidborough
16 St. James'
17 St. John's

Constituency
Local Authorities
Wards

0 1 2 km

N

© Crown copyright and database rights 2021 OS 100018289. You are permitted to use this data solely to enable you to respond to, or interact with, the organisation that provided you with the data. You are not permitted to copy, sub-licence, distribute or sell any of this data to third parties in any form. Third party rights to enforce the terms of this licence shall be reserved to OS.

Tunbridge Wells County Constituency

Boundary Commission for England - Initial Proposals for the South East Region

Weald of Kent County Constituency - Electorate 70,362

Boundary Commission for England

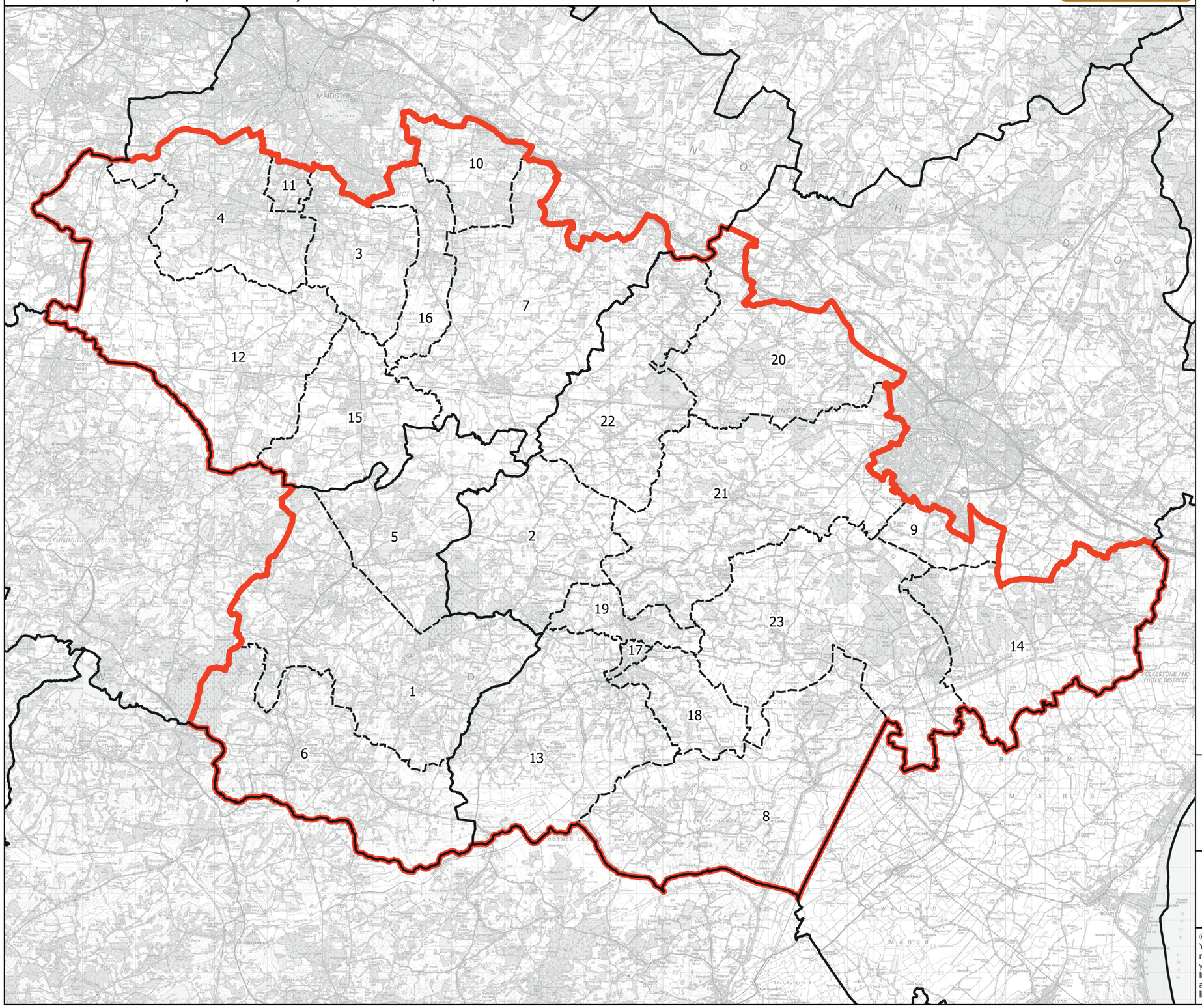

Wards:

1 Benenden and Cranbrook
2 Biddenden
3 Boughton Monchelsea and Chart Sutton
4 Coxheath and Hunton
5 Frittenden and Sissinghurst
6 Hawkhurst and Sandhurst
7 Headcorn
8 Isle of Oxney
9 Kingsnorth Village & Bridgefield
10 Leeds
11 Loose
12 Marden and Yalding
13 Rolvenden & Tenterden West
14 Saxon Shore
15 Staplehurst
16 Sutton Valence and Langley
17 Tenterden North
18 Tenterden South
19 Tenterden St. Michael's
20 Upper Weald
21 Weald Central
22 Weald North
23 Weald South

Constituency
Local Authorities
Wards

0 2 4 km

N

© Crown copyright and database rights 2021 OS 100018289. You are permitted to use this data solely to enable you to respond to, or interact with, the organisation that provided you with the data. You are not permitted to copy, sub-licence, distribute or sell any of this data to third parties in any form. Third party rights to enforce the terms of this licence shall be reserved to OS.

Weald of Kent County Constituency

Boundary Commission for England - Initial Proposals for the South East Region

West Isle of Wight County Constituency - Electorate 54,712

Boundary Commission for England

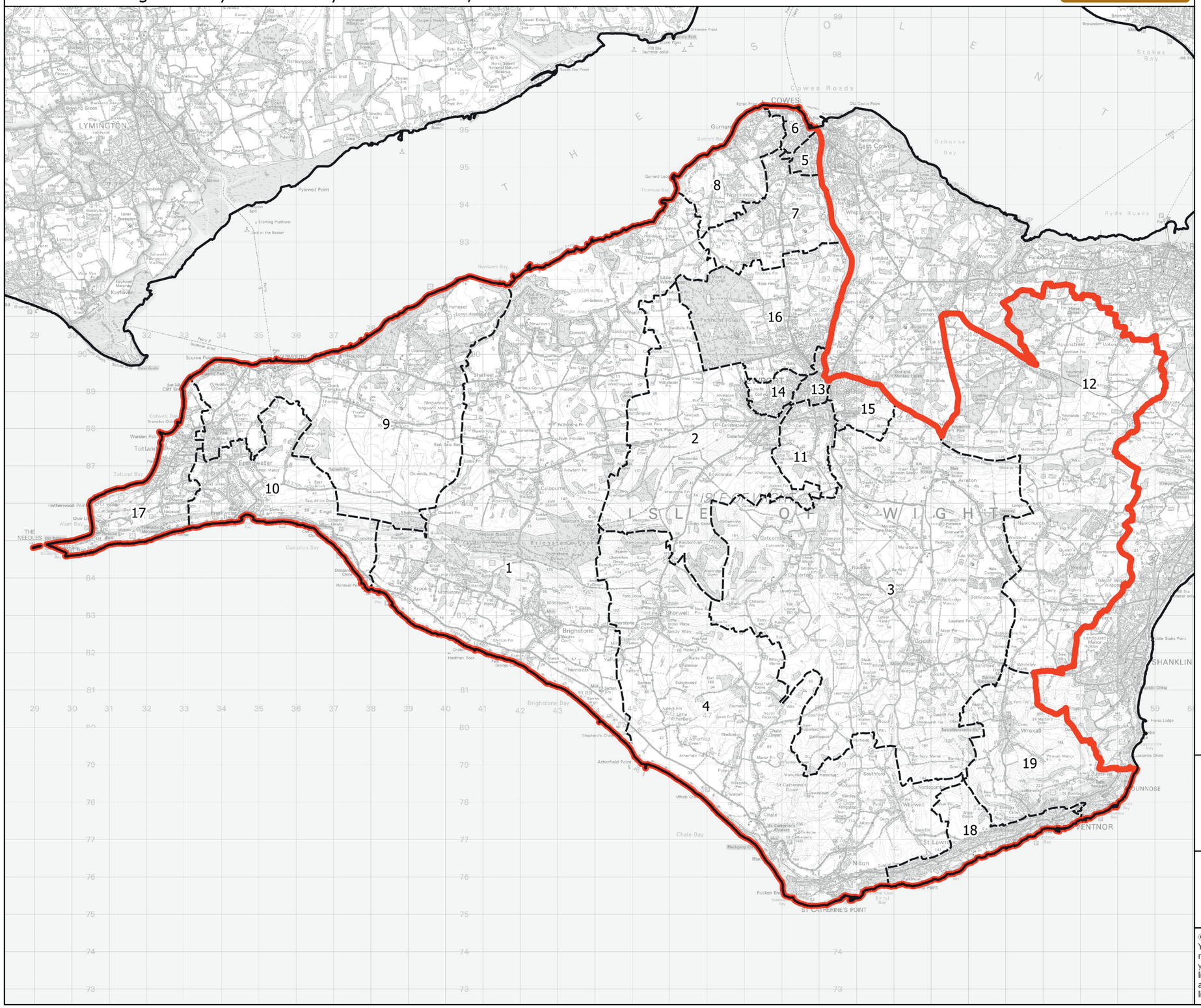
LYMINGTON
COWES
Cowes Roads
Gurnard
Northwood
Whippingham
East Cowes
Osborne Bay
Ryde Roads
Newtown
Parkhurst Forest
Newchurch
Havenstreet
Wootton
Fishbourne
Freshwater
Totland
Colwell Bay
Yarmouth
Calbourne
Shalfleet
Brighstone
Shorwell
Godshill
Wroxall
Ventnor
Bonchurch
Shanklin
Sandown
Bembridge
Brighstone Bay
Chale Bay
Niton
St Lawrence
Southford
Chale
Atherfield
Compton Bay
Freshwater Bay
Colwell Bay
Totland Bay
Alum Bay
Hatherwood Point
THE NEEDLES
Pylewell Point
Keyhaven
Lymington
Newtown Bay
Gurnard Bay
Thorness Bay
Osborne Bay
Stokes Bay
Sandown Bay
Bembridge Harbour
Yarmouth
Cowes
Shanklin
Ventnor
Bembridge
Brighstone
Freshwater
Totland
Shorwell
Godshill
Wroxall
Newchurch
Calbourne
Shalfleet
Chale
Niton
Brighstone Bay
Chale Bay

Boundary Commission for England - Initial Proposals for the South East Region

West New Forest County Constituency - Electorate 71,009

Boundary Commission for England

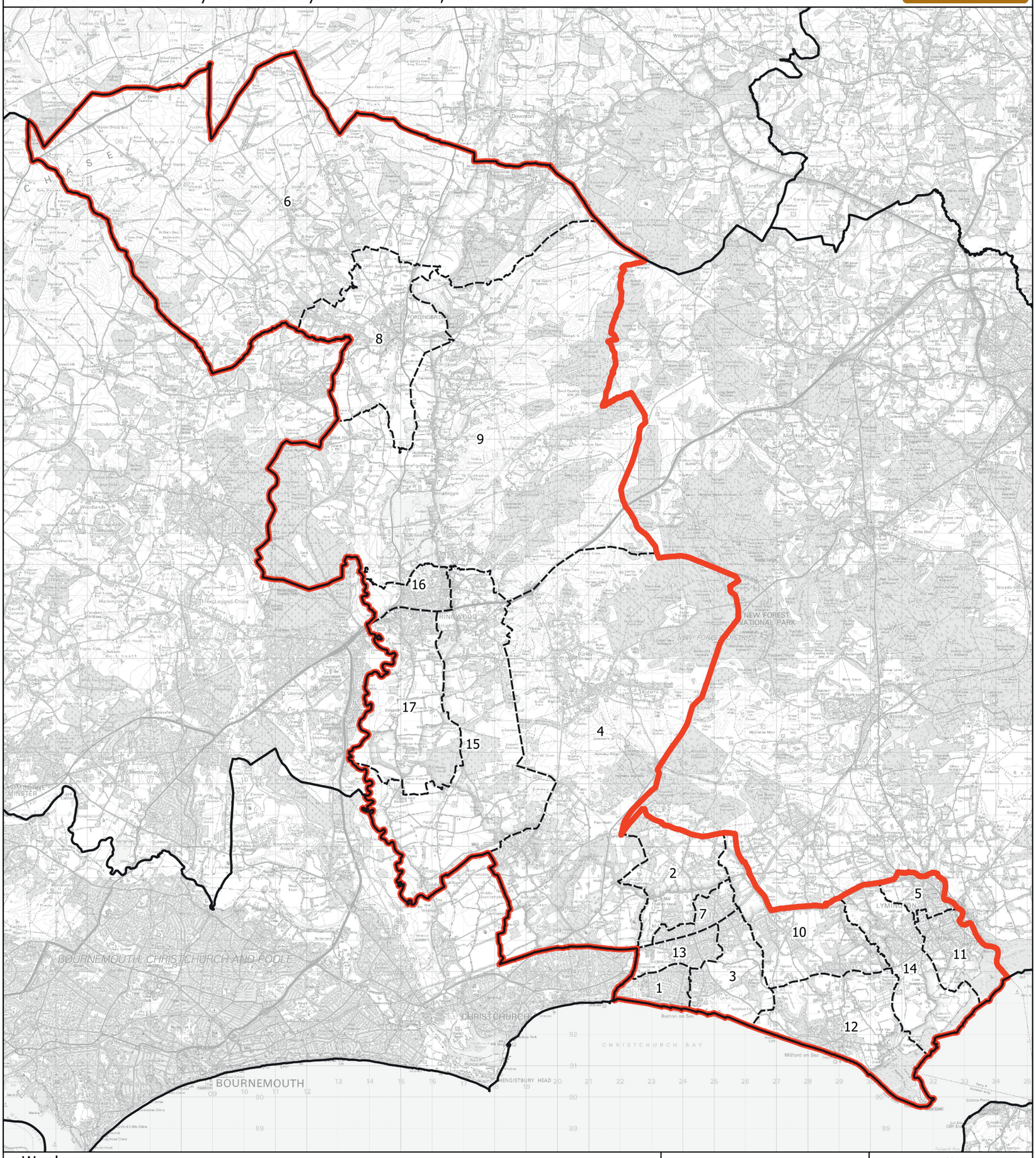

Wards:

1 Barton
2 Bashley
3 Becton
4 Bransgore and Burley
5 Buckland
6 Downlands and Forest
7 Fernhill
8 Fordingbridge
9 Forest North West
10 Hordle
11 Lymington Town
12 Milford
13 Milton
14 Pennington
15 Ringwood East and Sopley
16 Ringwood North
17 Ringwood South

Constituency
Local Authorities
Wards

N

0 1 2 km

© Crown copyright and database rights 2021 OS 100018289. You are permitted to use this data solely to enable you to respond to, or interact with, the organisation that provided you with the data. You are not permitted to copy, sub-licence, distribute or sell any of this data to third parties in any form. Third party rights to enforce the terms of this licence shall be reserved to OS.

West New Forest County Constituency

Boundary Commission for England - Initial Proposals for the South East Region

West Thanet County Constituency - Electorate 76,028

Boundary Commission for England

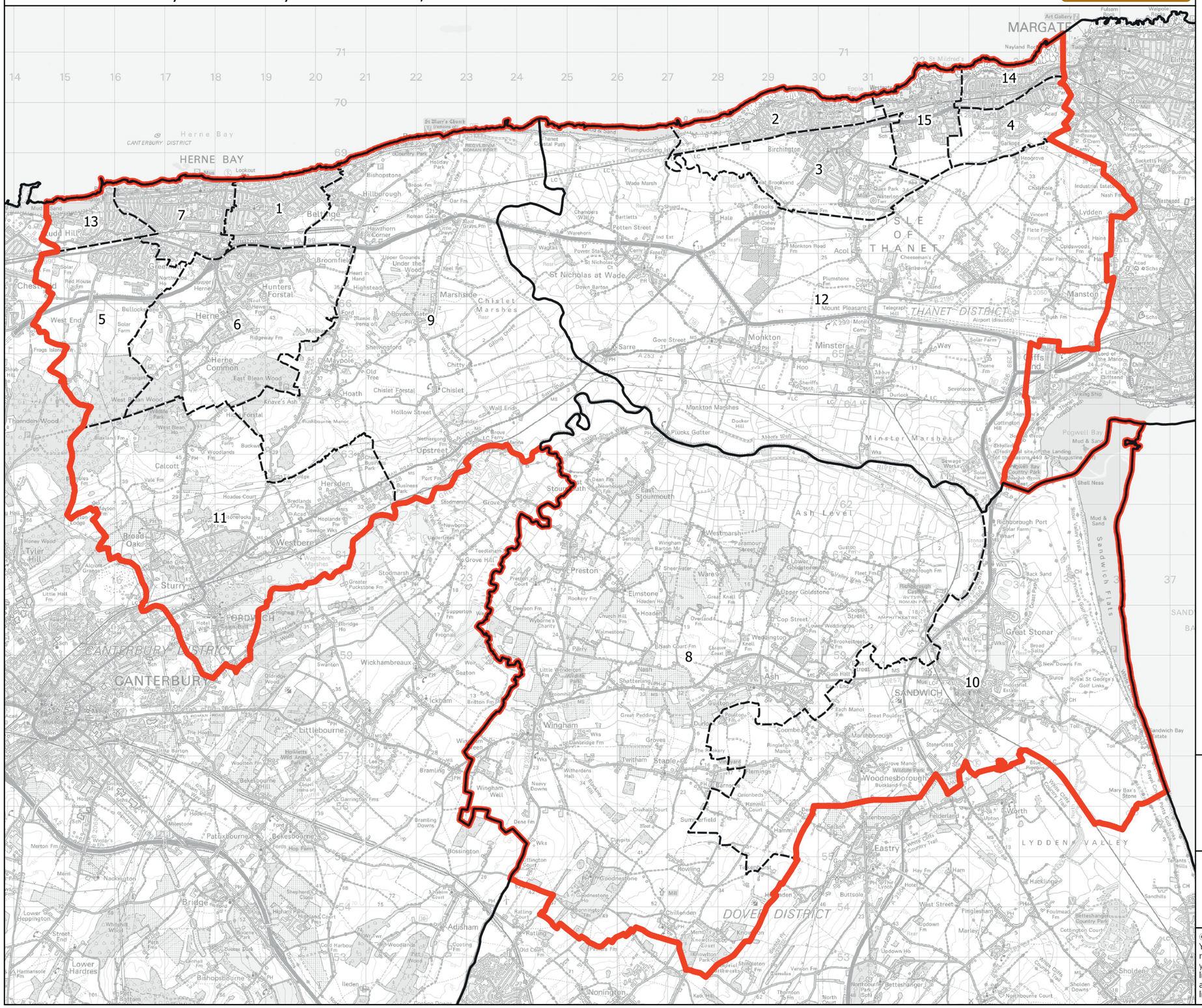

Wards:

1 Beltinge
2 Birchington North
3 Birchington South
4 Garlinge
5 Greenhill
6 Herne & Broomfield
7 Heron
8 Little Stour & Ashstone
9 Reculver
10 Sandwich
11 Sturry
12 Thanet Villages
13 West Bay
14 Westbrook
15 Westgate-on-Sea

Constituency
Local Authorities
Wards

0 1 2 km

N

© Crown copyright and database rights 2021 OS 100018289. You are permitted to use this data solely to enable you to respond to, or interact with, the organisation that provided you with the data. You are not permitted to copy, sub-licence, distribute or sell any of this data to third parties in any form. Third party rights to enforce the terms of this licence shall be reserved to OS.

West Thanet County Constituency

Boundary Commission for England - Initial Proposals for the South East Region

Weybridge and Chertsey County Constituency - Electorate 74,908

Boundary Commission for England

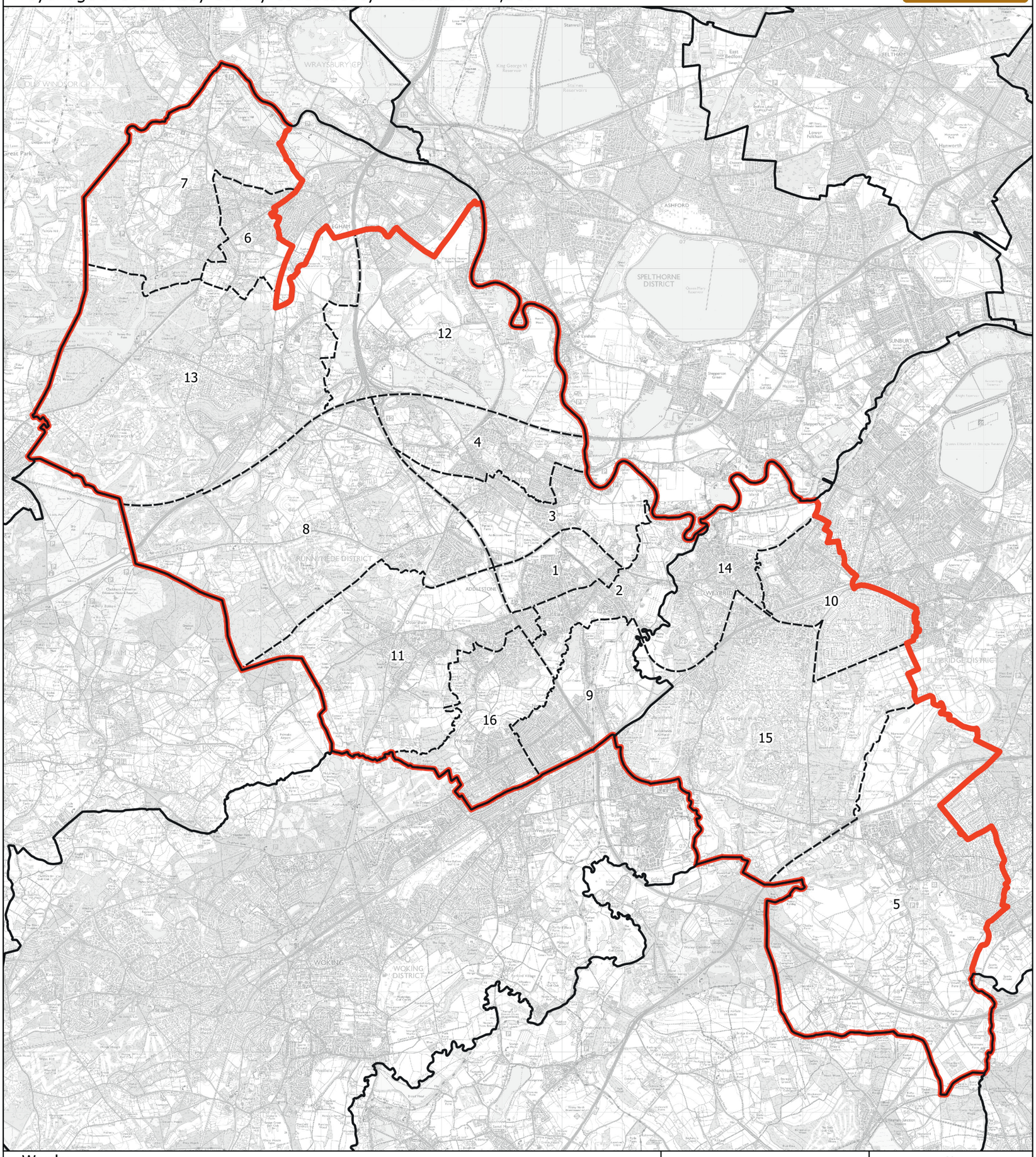

Wards:

1 Addlestone North
2 Addlestone South
3 Chertsey Riverside
4 Chertsey St. Ann's
5 Cobham & Downside
6 Englefield Green East
7 Englefield Green West
8 Longcross, Lyne & Chertsey South
9 New Haw
10 Oatlands & Burwood Park
11 Ottershaw
12 Thorpe
13 Virginia Water
14 Weybridge Riverside
15 Weybridge St. George's Hill
16 Woodham & Rowtown

Constituency
Local Authorities
Wards

N

0 0.9 1.8 km

© Crown copyright and database rights 2021 OS 100018289. You are permitted to use this data solely to enable you to respond to, or interact with, the organisation that provided you with the data. You are not permitted to copy, sub-licence, distribute or sell any of this data to third parties in any form. Third party rights to enforce the terms of this licence shall be reserved to OS.

Weybridge and Chertsey County Constituency

Boundary Commission for England - Initial Proposals for the South East Region

Winchester County Constituency - Electorate 76,577

Boundary Commission for England

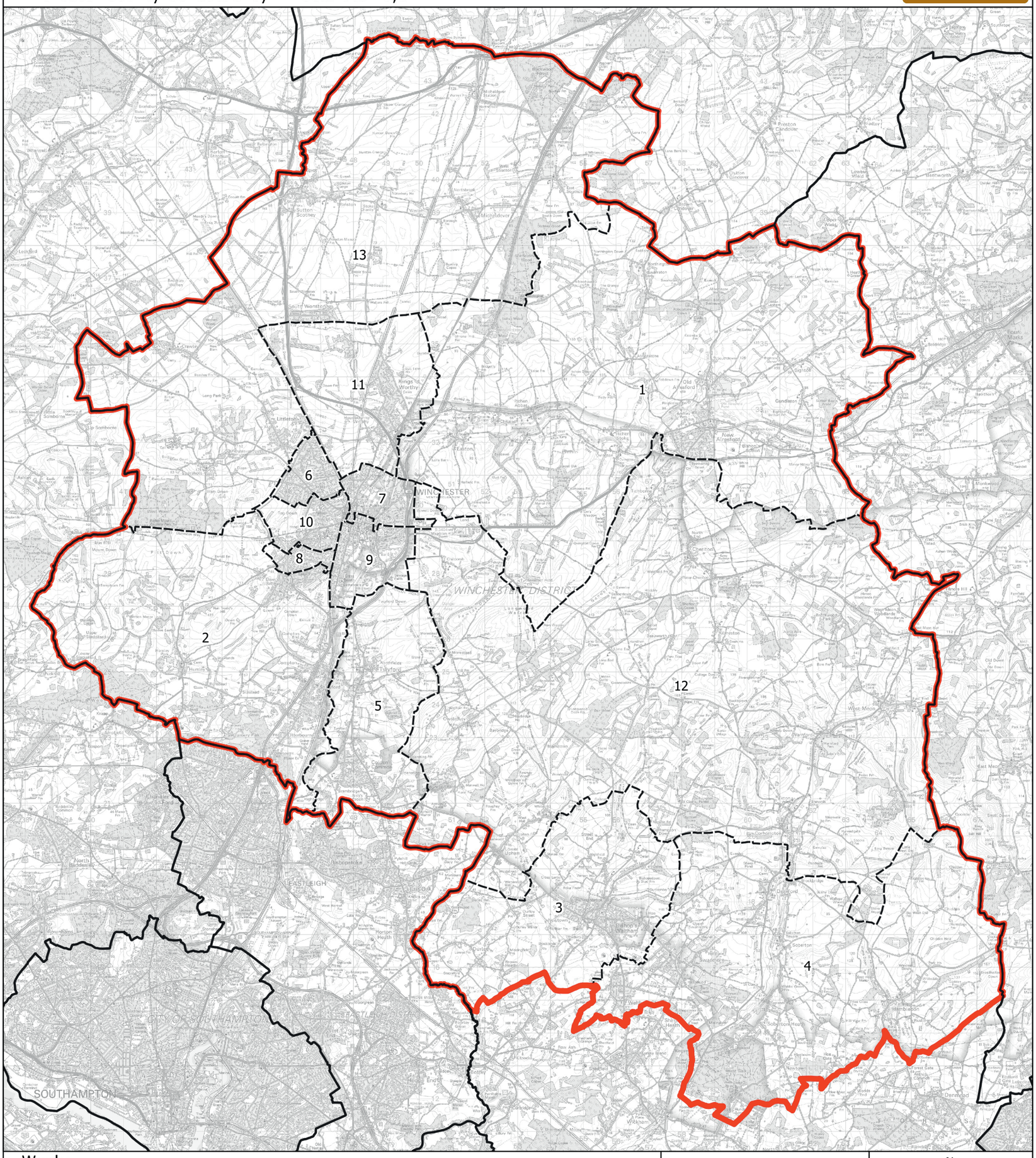

Wards:

1 Alresford & Itchen Valley
2 Badger Farm & Oliver's Battery
3 Bishop's Waltham
4 Central Meon Valley
5 Colden Common & Twyford
6 St. Barnabas
7 St. Bartholomew
8 St. Luke
9 St. Michael
10 St. Paul
11 The Worthys
12 Upper Meon Valley
13 Wonston & Micheldever

Constituency
Local Authorities
Wards

N

0 1 2 km

© Crown copyright and database rights 2021 OS 100018289. You are permitted to use this data solely to enable you to respond to, or interact with, the organisation that provided you with the data. You are not permitted to copy, sub-licence, distribute or sell any of this data to third parties in any form. Third party rights to enforce the terms of this licence shall be reserved to OS.

Winchester County Constituency

Boundary Commission for England - Initial Proposals for the South East Region

Windsor County Constituency - Electorate 72,566

Boundary Commission for England

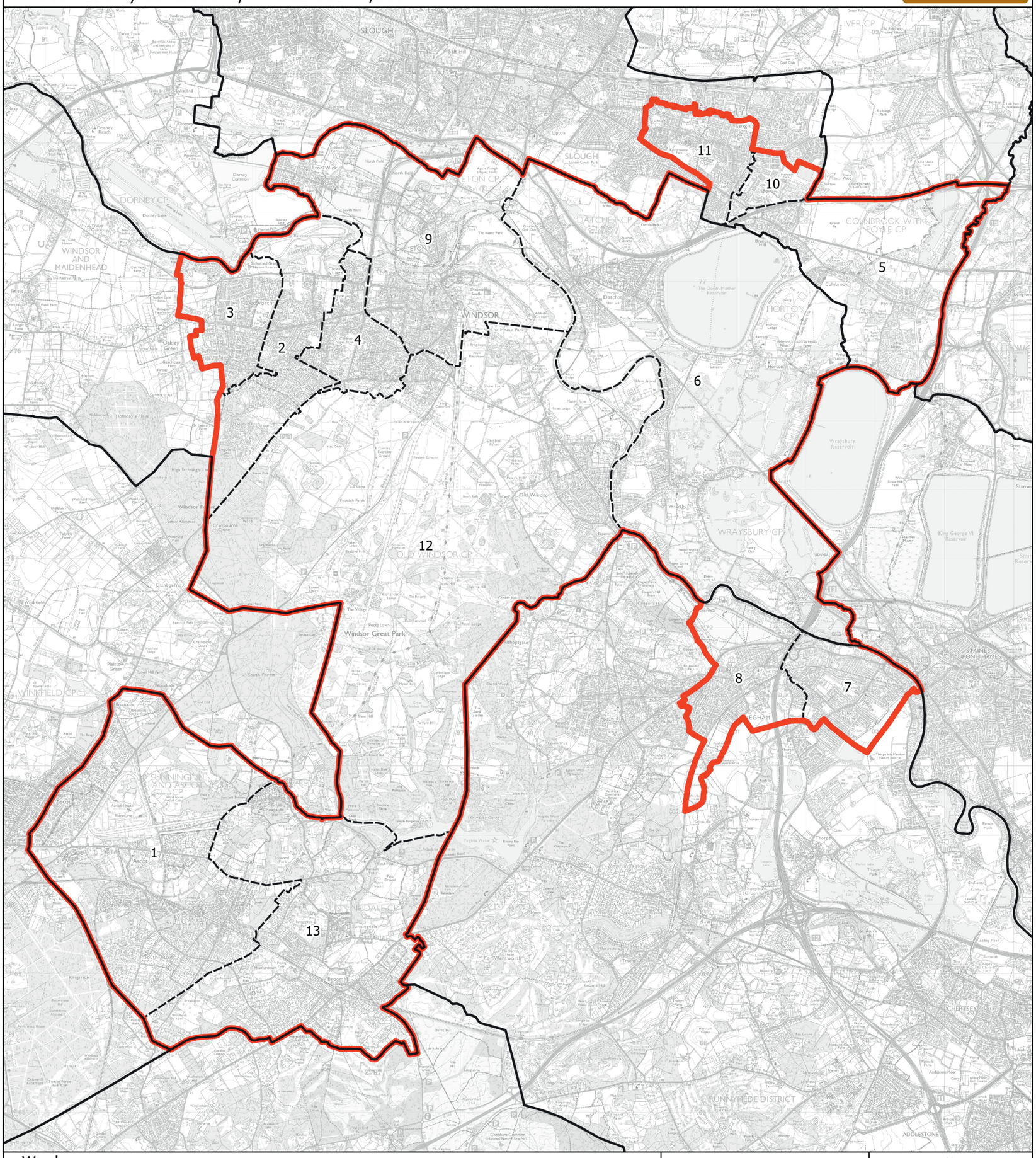

Wards:

1 Ascot & Sunninghill
2 Clewer & Dedworth East
3 Clewer & Dedworth West
4 Clewer East
5 Colnbrook with Poyle
6 Datchet, Horton & Wraysbury
7 Egham Hythe
8 Egham Town
9 Eton & Castle
10 Foxborough
11 Langley Kedermister
12 Old Windsor
13 Sunningdale & Cheapside

Constituency
Local Authorities
Wards

N

0 0.8 1.6 km

© Crown copyright and database rights 2021 OS 100018289. You are permitted to use this data solely to enable you to respond to, or interact with, the organisation that provided you with the data. You are not permitted to copy, sub-licence, distribute or sell any of this data to third parties in any form. Third party rights to enforce the terms of this licence shall be reserved to OS.

Windsor County Constituency

Boundary Commission for England - Initial Proposals for the South East Region

Witney County Constituency - Electorate 72,938

Boundary Commission for England

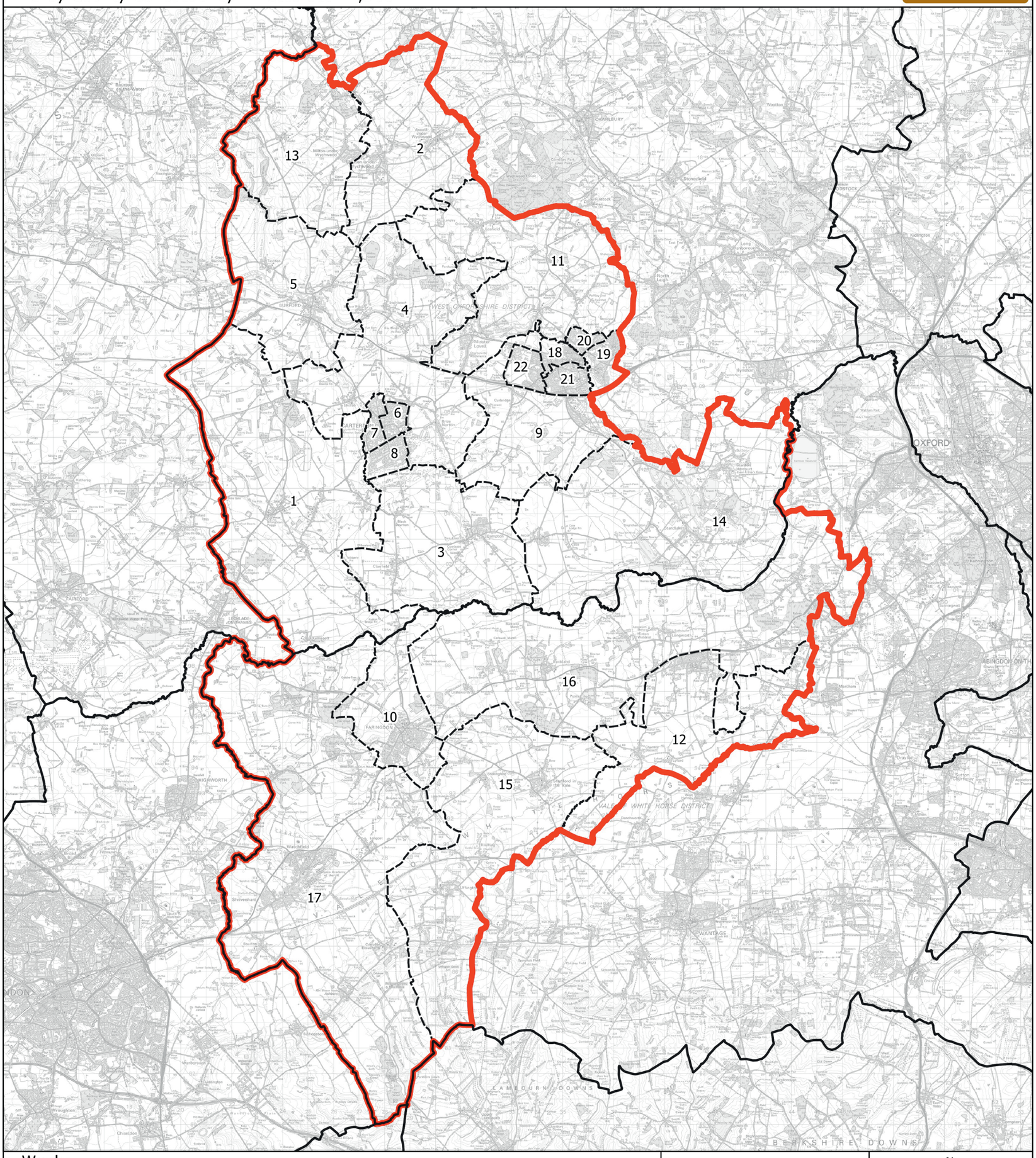

Wards:

1 Alvescot and Filkins
2 Ascott and Shipton
3 Bampton and Clanfield
4 Brize Norton and Shilton
5 Burford
6 Carterton North East
7 Carterton North West
8 Carterton South
9 Ducklington
10 Faringdon
11 Hailey, Minster Lovell and Leafield
12 Kingston Bagpuize
13 Milton-under-Wychwood
14 Standlake, Aston and Stanton Harcourt
15 Stanford
16 Thames
17 Watchfield & Shrivenham
18 Witney Central
19 Witney East
20 Witney North
21 Witney South
22 Witney West

Constituency
Local Authorities
Wards

N

0 2 4 km

© Crown copyright and database rights 2021 OS 100018289. You are permitted to use this data solely to enable you to respond to, or interact with, the organisation that provided you with the data. You are not permitted to copy, sub-licence, distribute or sell any of this data to third parties in any form. Third party rights to enforce the terms of this licence shall be reserved to OS.

Witney County Constituency

Boundary Commission for England - Initial Proposals for the South East Region

Woking Borough Constituency - Electorate 71,737

Boundary Commission for England

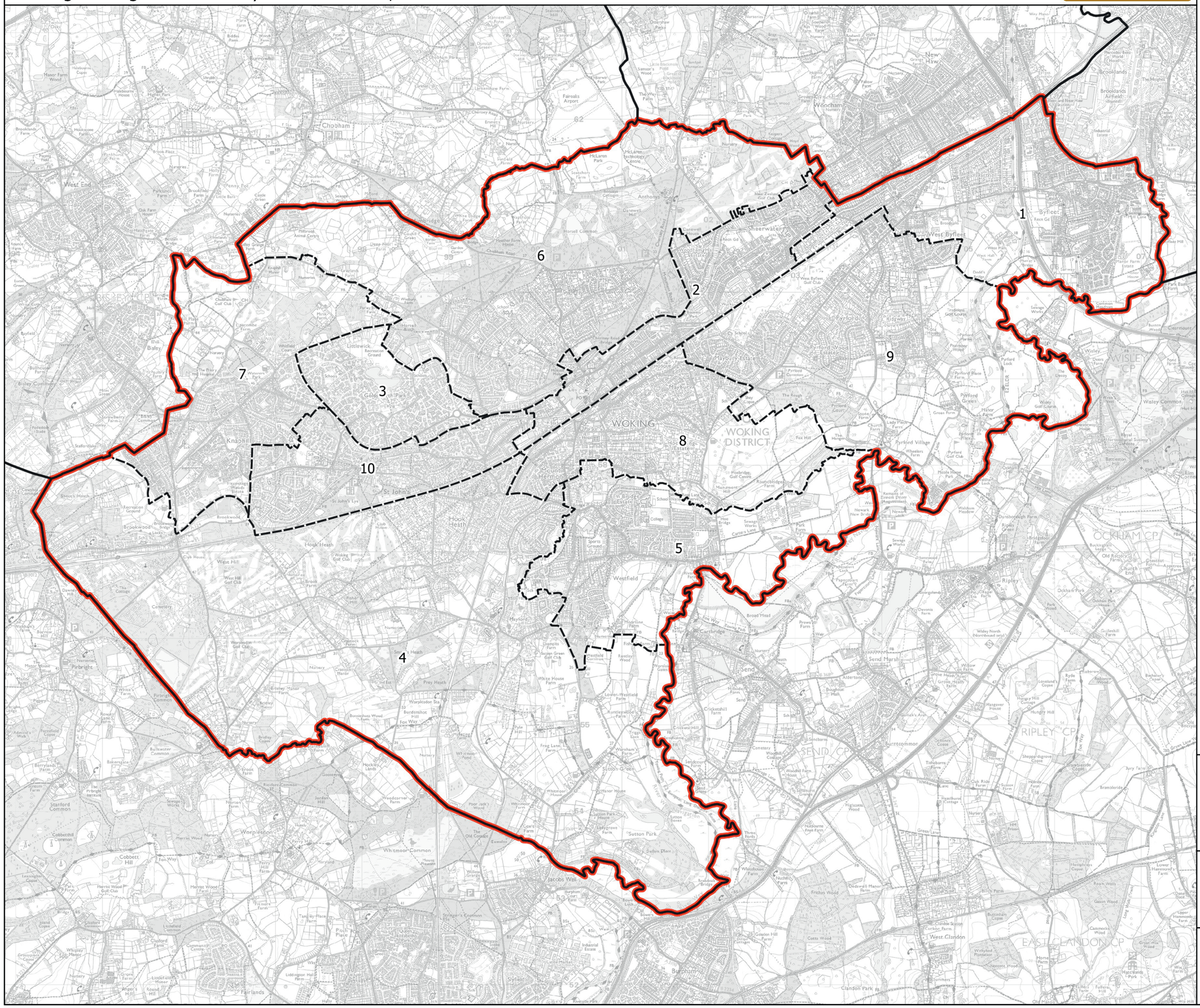

Wards:

1 Byfleet & West Byfleet
2 Canalside
3 Goldsworth Park
4 Heathlands
5 Hoe Valley
6 Horsell
7 Knaphill
8 Mount Hermon
9 Pyrford
10 St. John's

Constituency
Local Authorities
Wards

0 0.6 1.2 km

N

© Crown copyright and database rights 2021 OS 100018289. You are permitted to use this data solely to enable you to respond to, or interact with, the organisation that provided you with the data. You are not permitted to copy, sub-licence, distribute or sell any of this data to third parties in any form. Third party rights to enforce the terms of this licence shall be reserved to OS.

Boundary Commission for England - Initial Proposals for the South East Region

Wokingham County Constituency - Electorate 70,235

Boundary Commission for England

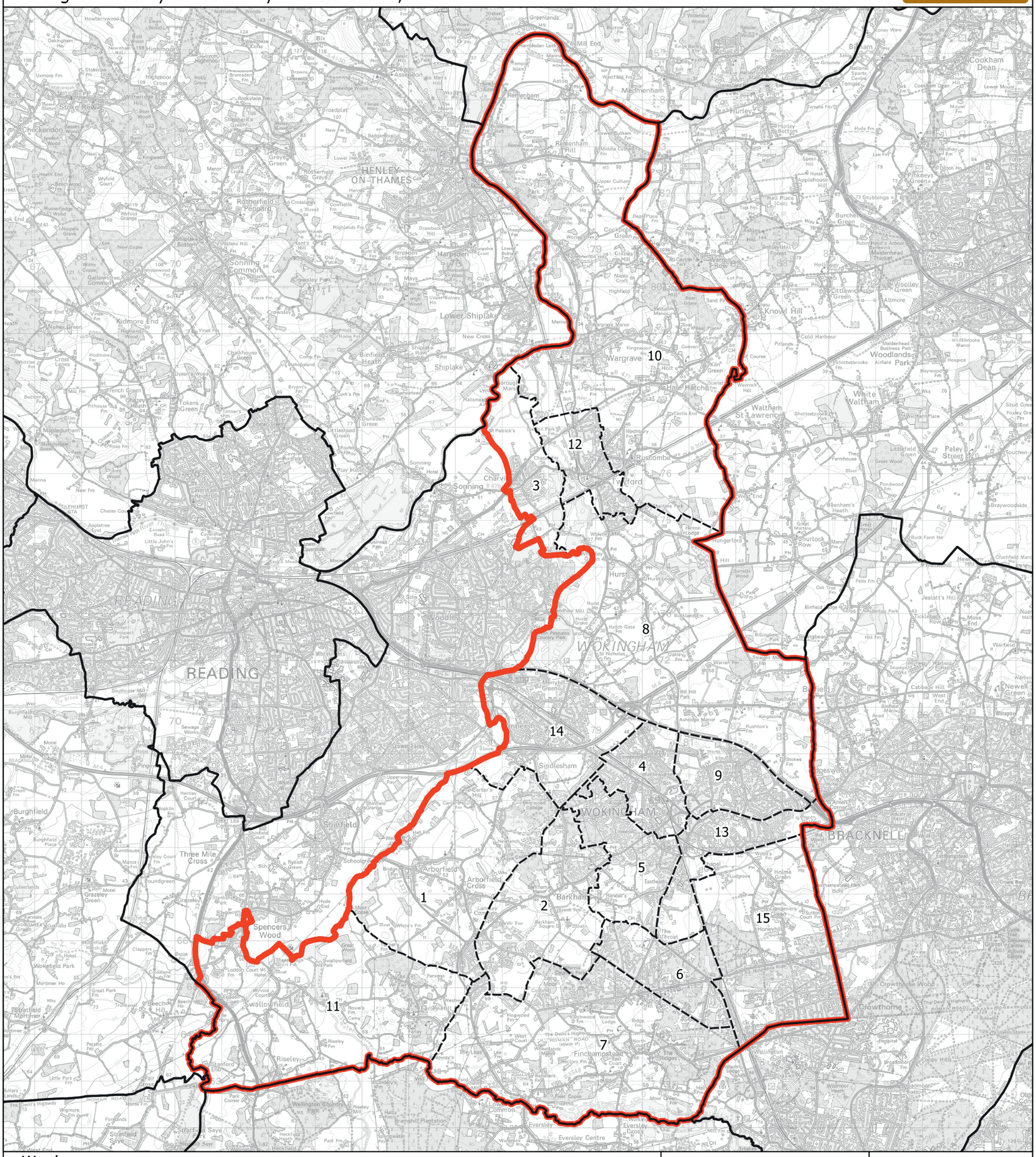

Wards:

1 Arborfield
2 Barkham
3 Charvil
4 Emmbrook
5 Evendons
6 Finchampstead North
7 Finchampstead South
8 Hurst
9 Norreys
10 Remenham, Wargrave and Ruscombe
11 Swallowfield
12 Twyford
13 Wescott
14 Winnersh
15 Wokingham Without

Constituency
Local Authorities
Wards

N

0 1 2 km

© Crown copyright and database rights 2021 OS 100018289. You are permitted to use this data solely to enable you to respond to, or interact with, the organisation that provided you with the data. You are not permitted to copy, sub-licence, distribute or sell any of this data to third parties in any form. Third party rights to enforce the terms of this licence shall be reserved to OS.

Wokingham County Constituency

Boundary Commission for England - Initial Proposals for the South East Region

Worthing Borough Constituency - Electorate 76,607

Boundary Commission for England

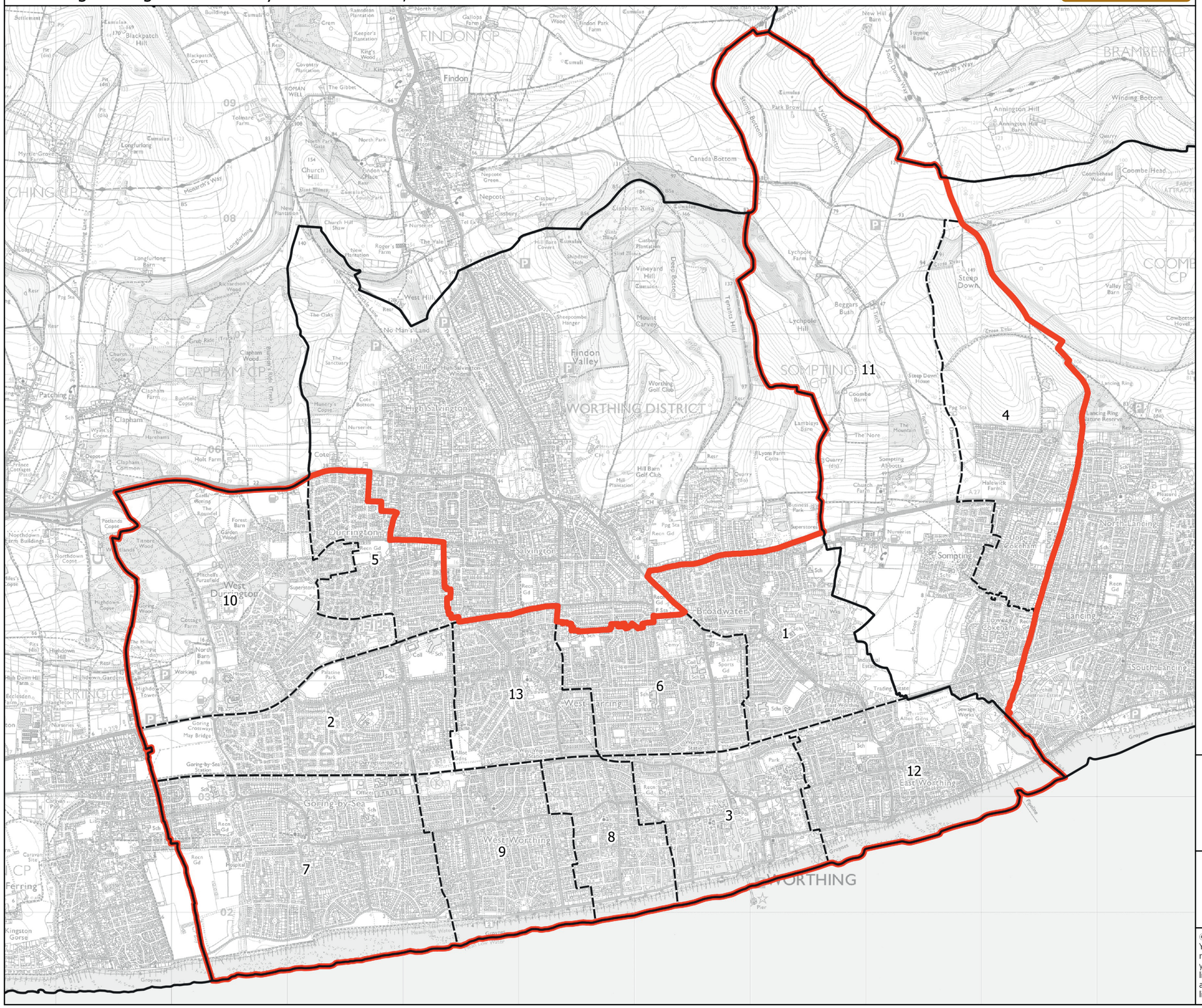

Wards:

1 Broadwater
2 Castle
3 Central
4 Cokeham
5 Durrington
6 Gaisford
7 Goring
8 Heene
9 Marine
10 Northbrook
11 Peverel
12 Selden
13 Tarring

Constituency
Local Authorities
Wards

0 0.4 0.8 km

N

© Crown copyright and database rights 2021 OS 100018289. You are permitted to use this data solely to enable you to respond to, or interact with, the organisation that provided you with the data. You are not permitted to copy, sub-licence, distribute or sell any of this data to third parties in any form. Third party rights to enforce the terms of this licence shall be reserved to OS.

Worthing Borough Constituency